

NOTICE!!

These documents have been scanned!

Do not place un-scanned documents beneath this notice!

Do not remove this notice from this file!

GPO Jacket No. 560-102
Print Order 61540
Rise Business Services, LLC
Job=AZ15 7/3/2019



Box Number= AZ15143



Claim Begin-End: ANC350615-AMC350616

1 Initial Receipt



AZ15143-9

AMC350775-AMC351108

UNITED STATES
DEPARTMENT OF THE INTERIOR
BUREAU OF LAND MANAGEMENT

RECEIPT AND ACCOUNTING ADVICE

NO. 2443520 04

TC/AZ 09/28/98

*Rec'd MC
10/13/98*

Subject: LOCATION & SERVICE FEE 1999 2 5 11 50.00
CLAIM MAINTENANCE FEE 199 - 2 2 5 12 20.00
Applicant: 2 5 13 200.00

STEPHEN KEMERY
BOX 245
HEREFORD AZ 85615-0245 CK 144

Remitter:

ENTERED IN COMPUTER

J 11/16/98

Assignor:

LEASE MANAGEMENT DATA									
<input type="checkbox"/> NEW <input type="checkbox"/> UPDATE <input type="checkbox"/> PAYMENT									
ORIGINAL SERIAL NO.	ASG.	TYPE	ST.	CTY.	FUND SYMBOL			ACRES/UNITS	RATE
AMC 350615-350616									
AMOUNT	ANV. DATE	EXP. DATE	BILL CYC.	S/C	DISTRICT	NEXT BILL	MISC. DATA	U of M	ACTUAL UNITS
ASSIGNMENT SERIAL NO.	ASG.	TYPE	ST.	CTY.	FUND SYMBOL			ACRES/UNITS	RATE
AMOUNT	ANV. DATE	EXP. DATE	BILL CYC.	S/C	DISTRICT	NEXT BILL	MISC. DATA	U of M	ACTUAL UNITS

APPLY REMITTANCE				Remarks:
ACTION	FUND SYMBOL	CTY.	AMOUNT	
FILING FEE				
RENTAL				
UNEARNED				
REFUND				
TOTAL				
AMOUNT DUE				
BY: _____ DATE: _____				

<input type="checkbox"/> Lease in Escrow? <input type="checkbox"/> KGS? <input type="checkbox"/> Auto Escalates? <input type="checkbox"/> Auto Renew?	Of Interest? Operating Rights? Operator Bond Filed?	FOR MMS USE ONLY	
		BILLEE NUMBER	FOREST REFUGE
		OCS SECTION CODE	

UNITED STATES
DEPARTMENT OF THE INTERIOR
BUREAU OF LAND MANAGEMENT

RECEIPT AND ACCOUNTING ADVICE

NO. 2443520 04

TC/AZ

09/28/98

*Rec'd MC
10/13/98*

Subject: LOCATION & SERVICE FEE 1999 2 5 11 50.00
CLAIM MAINTENANCE FEE 199 - 2 2 5 12 20.00
Applicant: 2 5 13 200.00

STEPHEN KEMERY
BOX 245
HEREFORD AZ 85615-0245 CK 144

Remitter:

Assignor:

J 11/16/98

LEASE MANAGEMENT DATA NEW UPDATE PAYMENT

ORIGINAL SERIAL NO.	ASG.	TYPE	ST.	CTY.	FUND SYMBOL	ACRES/UNITS	RATE
AMC 350615-350616							

AMOUNT	ANV. DATE	EXP. DATE	BILL CYC.	S/C	DISTRICT	NEXT BILL	MISC. DATA	U of M	ACTUAL UNITS

ASSIGNMENT SERIAL NO.	ASG.	TYPE	ST.	CTY.	FUND SYMBOL	ACRES/UNITS	RATE

AMOUNT	ANV. DATE	EXP. DATE	BILL CYC.	S/C	DISTRICT	NEXT BILL	MISC. DATA	U of M	ACTUAL UNITS

APPLY REMITTANCE			
ACTION	FUND SYMBOL	CTY.	AMOUNT
FILING FEE			
RENTAL			
UNEARNED			
REFUND			
TOTAL			
AMOUNT DUE			

Remarks:

BY: _____ DATE: _____

Lease in Escrow?
 KGS? Of Interest?
 Auto Escalates? Operating Rights?
 Auto Renew? Operator
 Bond Filed?

FOR MMS USE ONLY

BILLEE	FOREST REFUGE
NUMBER	
OCS SECTION	
CODE	

NOTICE!!

These documents have been scanned!

Do not place un-scanned documents beneath this notice!

Do not remove this notice from this file!

GPO Jacket No. 560-102
Print Order 61540
Rise Business Services, LLC
Job=AZ15 7/3/2019



Box Number= AZ15143



Claim Begin-End: ANC350615-AMC350616

2 Correspondence



AZ15143-9

AMC350775-AMC351108

U.S. Postal Service™
CERTIFIED MAIL® RECEIPT
Domestic Mail Only

For delivery information, visit our website at www.usps.com®.

OFFICIAL USE

Certified Mail Fee

\$ _____
Extra Services & Fees (check box, add fee as appropriate)

- Return Receipt (hardcopy) \$ _____
 Return Receipt (electronic) \$ _____
 Certified Mail Restricted Delivery \$ _____
 Adult Signature Required \$ _____
 Adult Signature Restricted Delivery \$ _____

Postage

\$ _____
Total Po

\$ _____
Sent To

Street or

City, Sta

PHOENIX, ARIZONA
2017 OCT 12 P 2:22
DEM AZ STATE OFFICE
RECEIVED
TED SWIGART
PO BOX 302
SONOITA AZ 85637-0302
920/PB/AMC350615

Postmark
Date

7017 0660 0000 0990 2T02
1920 4206 0000

Certified Mail service provides the following benefits:

- A receipt (this portion of the Certified Mail label).
- A unique identifier for your mailpiece.
- Electronic verification of delivery or attempted delivery.
- A record of delivery (including the recipient's signature) that is retained by the Postal Service™ for a specified period.

Important Reminders:

- You may purchase Certified Mail service with First-Class Mail®, First-Class Package Service®, or Priority Mail® service.
- Certified Mail service is *not* available for international mail.
- Insurance coverage is *not* available for purchase with Certified Mail service. However, the purchase of Certified Mail service does not change the insurance coverage automatically included with certain Priority Mail items.
- For an additional fee, and with a proper endorsement on the mailpiece, you may request the following services:
 - Return receipt service, which provides a record of delivery (including the recipient's signature). You can request a hardcopy return receipt or an electronic version. For a hardcopy return receipt, complete PS Form 3811, *Domestic Return Receipt*; attach PS Form 3811 to your mailpiece;

for an electronic return receipt, see a retail associate for assistance. To receive a duplicate return receipt for no additional fee, present this USPS®-postmarked Certified Mail receipt to the retail associate.

- Restricted delivery service, which provides delivery to the addressee specified by name, or to the addressee's authorized agent.
- Adult signature service, which requires the signee to be at least 21 years of age (not available at retail).
- Adult signature restricted delivery service, which requires the signee to be at least 21 years of age and provides delivery to the addressee specified by name, or to the addressee's authorized agent (not available at retail).
- To ensure that your Certified Mail receipt is accepted as legal proof of mailing, it should bear a USPS postmark. If you would like a postmark on this Certified Mail receipt, please present your Certified Mail item at a Post Office™ for postmarking. If you don't need a postmark on this Certified Mail receipt, detach the barcoded portion of this label, affix it to the mailpiece, apply appropriate postage, and deposit the mailpiece.

IMPORTANT: Save this receipt for your records.

SENDER: COMPLETE THIS SECTION

- Complete items 1, 2, and 3.
- Print your name and address on the reverse so that we can return the card to you.
- Attach this card to the back of the mailpiece, or on the front if space permits.

1. Article Addressed to:

TED SWIGART
PO BOX 302
SONOITA AZ 85637-0302
920/PB/AMC350615



9590 9402 1932 6123 9423 21

2. Article Number (Transfer from service label)

7017 0660 0000 3024 0761

COMPLETE THIS SECTION ON DELIVERY

A. Signature

 Patricia C Scarborough
 Agent Addressee

B. Received by (Printed Name)

Patricia C Scarborough

C. Date of Delivery

*10-16-17*D. Is delivery address different from item 1?
If YES, enter delivery address below: Yes No

OCT 16 2017

USPS

3. Service Type

- Adult Signature
- Adult Signature Restricted Delivery
- Certified Mail®
- Certified Mail Restricted Delivery
- Collect on Delivery
- Collect on Delivery Restricted Delivery

- Priority Mail Express®
- Registered Mail™
- Registered Mail Restricted Delivery
- Return Receipt for Merchandise
- Signature Confirmation™
- Signature Confirmation Restricted Delivery

 Collect on Delivery Restricted Delivery
 Collect on Delivery Restricted Delivery

USPS TRACKING#



9590 9402 1932 6123 9423 21

United States
Postal Service

First-Class Mail
Postage & Fees Paid
USPS
Permit No. G-10

• Sender: Please print your name, address, and ZIP+4® in this box•

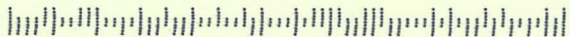
U.S. DEPARTMENT OF THE INTERIOR
BUREAU OF LAND MANAGEMENT
ARIZONA STATE OFFICE
ONE NORTH CENTRAL AVENUE, SUITE 800
PHOENIX, AZ 85004-4427

PHOENIX ARIZONA

2017 OCT 18 P 3 57

RECEIVED
BLM ARIZONA STATE OFFICE

4-442700



*File 10/5/17
PB 10/5/17
ATTACHED 10/5/17
LL 10/11/17*

OCT 11 2017

In Reply Refer To:
3800 (9200) PB
AMC350615

CERTIFIED MAIL – RETURN RECEIPT REQUESTED NO. 7017 0660 0000 3024 0761

NOTICE

TED SWIGART
PO BOX 302
SONOITA, AZ 85637-0302

DULCE DE ORO
AMC350615

Maintenance Fee Waiver Held for Rejection

This office received the Maintenance Fee Waiver Certification (waiver) for the above listed mining claim(s). The waiver is not properly completed and does not meet the annual filing requirements.

In accordance with 43 Code of Federal Regulations (CFR) 3835.10, the name, address, and original signatures of all owners of the mining claim must be included on the waiver form. Please correct the discrepancy as noted below:


The waiver was filed on an expired form, you must provide the waiver information on the enclosed current form.

In order to correct the defect in the waiver, per 43 CFR 3835.93, you must provide this office with the requested information within 60 days of your receipt of this notice. If you are unable to provide this information, you have the option of paying the annual maintenance fee of \$155 per claim (\$155 per 20 acres for placer claims larger than 20 acres). If we do not receive the requested corrections or the maintenance fees within the 60 day time frame, the claim(s) will be declared forfeited and closed.

*10/26/17
Closed 2018 WVR
PB See Attached*

*AC 393 10/12/17
DD = 12/15/17*

Please include your AMC serial number on all correspondence. If additional information is required, please contact Pauline Brown at 602-417-9360.



Lucas Lucero
Deputy State Director
Lands, Minerals and Energy Division

Enclosure(s)



United States Department of the Interior



BUREAU OF LAND MANAGEMENT
Arizona State Office
One North Central Avenue, Suite 800
Phoenix, Arizona 85004-4427
www.blm.gov/az/

In Reply Refer To:
3800 (9200) PB
AMC350615

OCT 11 2017

 COPY

CERTIFIED MAIL – RETURN RECEIPT REQUESTED NO. 7017 0660 0000 3024 0761

NOTICE

TED SWIGART
PO BOX 302
SONOITA, AZ 85637-0302

DULCE DE ORO
AMC350615

Maintenance Fee Waiver Held for Rejection


This office received the Maintenance Fee Waiver Certification (waiver) for the above listed mining claim(s). The waiver is not properly completed and does not meet the annual filing requirements.

In accordance with 43 Code of Federal Regulations (CFR) 3835.10, the name, address, and original signatures of all owners of the mining claim must be included on the waiver form. Please correct the discrepancy as noted below:


The waiver was filed on an expired form, you must provide the waiver information on the enclosed current form.

In order to correct the defect in the waiver, per 43 CFR 3835.93, you must provide this office with the requested information within 60 days of your receipt of this notice. If you are unable to provide this information, you have the option of paying the annual maintenance fee of \$155 per claim (\$155 per 20 acres for placer claims larger than 20 acres). If we do not receive the requested corrections or the maintenance fees within the 60 day time frame, the claim(s) will be declared forfeited and closed.

Please include your AMC serial number on all correspondence. If additional information is required, please contact Pauline Brown at 602-417-9360.



Lucas Lucero
Deputy State Director
Lands, Minerals and Energy Division

Enclosure(s) 

UNITED STATES
DEPARTMENT OF THE INTERIOR
BUREAU OF LAND MANAGEMENT
MAINTENANCE FEE WAIVER CERTIFICATION

281

FORM APPROVED
OMB NO. 1004-0114
Expires: August 31, 2013

Amc 350615

SEE INSTRUCTIONS ON PAGE 2

1. This small miner waiver is filed for the assessment year beginning on September 1, 2017 and ending on September 1, 2018.
2. The undersigned and all related parties owned ten or fewer mining claims, mill, or tunnel sites located and maintained on Federal lands in the United States of America on September 1, 2017.
3. The undersigned have performed the assessment work required by law for each mining claim listed prior to filing this waiver and understand that by filing this form, the undersigned must file an affidavit of assessment work with the Bureau of Land Management (BLM) by the December 30th following the filing of this waiver.
4. The undersigned understand that if the assessment work obligation has not yet come due under 30 U.S.C. 28 (for those claims in their first assessment year only), a notice of intent to hold reciting this condition must be recorded by the December 30th following the filing of this waiver.
5. The undersigned understand that mill and tunnel sites may also be listed on this waiver and be waived from payment of the maintenance fee, and that a notice of intent to hold for these sites is required to be filed with the BLM by the December 30th following the filing of this waiver.
6. The undersigned understand and acknowledge that pursuant to 43 U.S.C. 1212 and 18 U.S.C. 1001, the filing or recording of a false, fictitious, or fraudulent document with the BLM may result in a fine of up to \$250,000, a prison term not to exceed five years, or both.
7. The mining claims, mill or tunnel sites for which this waiver from payment of the maintenance fees is requested are:

CLAIM OR SITE NAME	BLM RECORDATION SERIAL NUMBER
1. <u>Dulce De Oro</u>	<u>AMC# 350615</u>
2.	
3.	
4.	
5.	
6.	
7.	
8.	
9.	
10.	

ENTERED
AC 483 / 247
SEP 15 2017
BY: ps

RECEIVED
2017 AUG 17 10:01
MILWAUKEE, WISCONSIN

The owner(s) (claimants) of the above mining claims and sites are:

George M. Whitmill
(Owner's Name - Please Print)

George M. Whitmill
(Owner's Signature)

222 Elgin Rd, Elgin, AZ 85611
(Owner's Mailing Address)

Elgin AZ 85611
(City) (State) (Zip Code)

Theodore (Ted) Swigart
(Owner's Name - Please Print)

Theodore B Swigart
(Owner's Signature)

P.O. Box 302, Sonoita, AZ 85637
(Owner's Mailing Address)

Sonoita AZ 85637
(City) (State) (Zip Code)

(Owner's Name - Please Print)

(Owner's Signature)

(Owner's Mailing Address)

(City)

(State)

(Zip Code)

(Owner's Name - Please Print)

(Owner's Signature)

(Owner's Mailing Address)

(City)

(State)

(Zip Code)

_____ (Owner's Name - Please Print)	_____ (Owner's Signature)
_____ (Owner's Mailing Address)	_____ (City) _____ (State) _____ (Zip Code)

_____ (Owner's Name - Please Print)	_____ (Owner's Signature)
_____ (Owner's Mailing Address)	_____ (City) _____ (State) _____ (Zip Code)

_____ (Owner's Name - Please Print)	_____ (Owner's Signature)
_____ (Owner's Mailing Address)	_____ (City) _____ (State) _____ (Zip Code)

_____ (Owner's Name - Please Print)	_____ (Owner's Signature)
_____ (Owner's Mailing Address)	_____ (City) _____ (State) _____ (Zip Code)

18 U.S.C. 1001 and 43 U.S.C. 1212 make it a crime for any person knowingly and willfully to make to any department or agency of the United States any false, fictitious or fraudulent statements or representations as to any matter within its jurisdiction.

INSTRUCTIONS

1. This certification is made under the provisions of 43 U.S.C. § 1744 and 30 U.S.C. §28-28k and the regulations thereunder (43 CFR Part 3830).
2. The claimant(s) must fill in the dates in paragraph 1 for the beginning and ending of the assessment year for which this waiver is sought.
3. The claimant(s) must fill in the date in paragraph 2 for the beginning of the assessment year for which this waiver is sought.
4. All claim and site names and BLM serial numbers must be listed for the mining claims, mill sites, and tunnel sites for which the waiver is sought.
5. All owners of the mining claims, mill sites, and tunnel sites and their addresses must be given.
6. This waiver form must be signed by all the claimants or their designated agent, in original form. If an agent is designated, a notarized designation of agent, signed by all of the claimants with proper address given, must be submitted with this waiver.
7. This form must be filed no later than September 1st for the upcoming assessment year in the BLM State Office where the mining claims or sites are recorded, or the waiver cannot be granted by the BLM. (Example: To obtain a waiver for the assessment year 2012, which begins on September 1, 2011, you must qualify for and file for a waiver no later than September 1, 2011, in the proper BLM State Office.)
8. For all mining claims which require assessment work, you must record an affidavit of labor on or before the December 30th immediately following the filing of this waiver. For all other mining claims or sites waived, you must record a notice of intent to hold on or before the December 30th immediately following the filing of this waiver.
9. Mill and tunnel sites may also be listed on this waiver and be waived from payment of the maintenance fee. A notice of intent to hold for these sites is required to be filed by the December 30th following the filing of this waiver.

PHOENIX, ARIZONA
 2017 AUG 17 3:07
 BLM - REC'D
 SERVICES

FOR OFFICIAL USE ONLY

CLAIM OWNERS FOR AMC350615

GEORGE M WHITMILL	222 ELGIN RD	ELGIN	AZ	85611
TED SWIGART	PO BOX 302	SONOITA	AZ	85637-0302

MAINTENANCE FEE WAIVER CERTIFICATION

281

FORM APPROVED
OMB NO. 1004-0114
Expires: January 31, 2020

SEE INSTRUCTIONS ON PAGE 2

AMC 350615

1. This small miner waiver is filed for the assessment year beginning on September 1, 2017 and ending on September 1, 2018.
2. The undersigned and all related parties owned ten or fewer mining claims, mill, or tunnel sites located and maintained on Federal lands in the United States of America on September 1, 2017.
3. The undersigned have performed the assessment work required by law for each mining claim listed prior to filing this waiver and understand that by filing this form, the undersigned must file an affidavit of assessment work with the Bureau of Land Management (BLM) by the December 30th following the filing of this waiver.
4. The undersigned understand that if the assessment work obligation has not yet come due under 30 U.S.C. 28 (for those claims in their first assessment year only), a notice of intent to hold reciting this condition must be recorded by the December 30th following the filing of this waiver.
5. The undersigned understand that mill and tunnel sites may also be listed on this waiver and be waived from payment of the maintenance fee, and that a notice of intent to hold for these sites is required to be filed with the BLM by the December 30th following the filing of this waiver.
6. The undersigned understand and acknowledge that pursuant to 43 U.S.C. 1212 and 18 U.S.C. 1001, the filing or recording of a false, fictitious, or fraudulent document with the BLM may result in a fine of up to \$250,000, a prison term not to exceed five years, or both.
7. The mining claims, mill or tunnel sites for which this waiver from payment of the maintenance fees is requested are:

CLAIM OR SITE NAME	BLM RECORDATION SERIAL NUMBER
1. Dulce De Oro	AMC # 350615
2.	
3.	
4.	
5.	
6.	
7.	
8.	
9.	
10.	

The owner(s) (claimants) of the above mining claims and sites are:

George M. Whitmill
(Owner's Name - Please Print)
222 Elgin Road
(Owner's Mailing Address)

George M. Whitmill
(Owner's Signature)
Elgin AZ 85611
(City) (State) (Zip Code)

Theodore (Ted) Sawigart
(Owner's Name - Please Print)
P.O. Box 302
(Owner's Mailing Address)

Theodore B Sawigart
(Owner's Signature)
Sonoita AZ 85637
(City) (State) (Zip Code)

(Owner's Name - Please Print)

(Owner's Mailing Address)

(Owner's Signature)

(City) (State) (Zip Code)

(Owner's Name - Please Print)

(Owner's Mailing Address)

(Owner's Signature)

(City) (State) (Zip Code)

ENTERED
AC 113
OCT 26 2017
(AC 247 removed)
BY: PB

RECEIVED
BLM AZ STATE OFFICE
PHOENIX, ARIZONA
2017 OCT 26 P 3:00

(Continued on page 2)

NW-CHECK
1 EACH

1/PB

(Owner's Name - Please Print)	(Owner's Signature)
(Owner's Mailing Address)	(City) (State) (Zip Code)
(Owner's Name - Please Print)	(Owner's Signature)
(Owner's Mailing Address)	(City) (State) (Zip Code)
(Owner's Name - Please Print)	(Owner's Signature)
(Owner's Mailing Address)	(City) (State) (Zip Code)
(Owner's Name - Please Print)	(Owner's Signature)
(Owner's Mailing Address)	(City) (State) (Zip Code)

18 U.S.C. 1001 and 43 U.S.C. 1212 make it a crime for any person knowingly and willfully to make to any department or agency of the United States any false, fictitious or fraudulent statements or representations as to any matter within its jurisdiction.

INSTRUCTIONS

1. This certification is made under the provisions of 43 U.S.C. § 1744 and 30 U.S.C. §28-28k and the regulations thereunder (43 CFR Part 3830).
2. The claimant(s) must fill in the dates in paragraph 1 for the beginning and ending of the assessment year for which this waiver is sought.
3. The claimant(s) must fill in the date in paragraph 2 for the beginning of the assessment year for which this waiver is sought.
4. All claim and site names and BLM serial numbers must be listed for the mining claims, mill sites, and tunnel sites for which the waiver is sought.
5. All owners of the mining claims, mill sites, and tunnel sites and their addresses must be given.
6. This waiver form must be signed by all the claimants or their designated agent, in original form. If an agent is designated, a notarized designation of agent, signed by all of the claimants with proper address given, must be submitted with this waiver.
7. This form must be filed no later than September 1st for the upcoming assessment year in the BLM State Office where the mining claims or sites are recorded, or the waiver cannot be granted by the BLM. (Example: To obtain a waiver for the assessment year 2012, which begins on September 1, 2011, you must qualify for and file for a waiver no later than September 1, 2011, in the proper BLM State Office.)
8. For all mining claims which require assessment work, you must record an affidavit of labor on or before the December 30th immediately following the filing of this waiver. For all other mining claims or sites waived, you must record a notice of intent to hold on or before the December 30th immediately following the filing of this waiver.
9. Mill and tunnel sites may also be listed on this waiver and be waived from payment of the maintenance fee. A notice of intent to hold for these sites is required to be filed by the December 30th following the filing of this waiver.

OCT 5 2011


FOR OFFICIAL USE ONLY

RECEIVED
BLM AZ STATE OFFICE
2011 OCT 6 P 3:03
PHOENIX, ARIZONA

Ted Swigart
P.O. Box 302
Sonoita, AZ 85637

PHOENIX AZ 852

35 OCT 2017 PM 3 L



RECEIVED
BLM AZ STATE OFFICE
17011 OCT 26 P 3:03
PHOENIX, ARIZONA

Bureau of Land Management
Arizona State Office, Public Service Sect. 952
One North Central Ave., Suite 800
Phoenix, AZ 85004

85004-442700



**DEPARTMENT OF THE INTERIOR
BUREAU OF LAND MANAGEMENT
MINING CLAIMS**

Run Date/Time: 10/27/2017 11:14 AM

(LIVE) Serial Register Page

Page 1 of 2

01 10-21-1976;090STAT0090;43USC1744

Case Type 384201: PLACER CLAIM

Claim Name: DULCE DE ORO

Commodity :

Case Disposition: ACTIVE

Required Maintenance Fee: \$155.00

**Total Acres
20.000**

**Serial Number
AMC350615
Lead File Number
AMC350615**

Name & Address				Int Rel		
SWIGART TED	PO BOX 302	SONOITA, AZ 85637-0302		CLAIMANT		
WHITMILL GEORGE M	222 ELGIN RD	ELGIN, AZ 85611		CLAIMANT		
Mer Twp	Rng	Sec	Quadrant	District/Field Office	County	
14	0240S	0200E	001	NE	TUCSON FO	COCHISE

Act Date	Code	Action	Action	Remarks	Receipt Number
09/16/1998	403	LOCATION DATE			
09/28/1998	395	RECORDATION NOTICE RECD			
08/17/2017	483	SMALL MINER CERT FILED	2018		
08/04/2016	483	SMALL MINER CERT FILED	2017		
12/06/2016	480	EVID OF ASSMT FILED	2016		3717001
07/01/2015	483	SMALL MINER CERT FILED	2016		
12/09/2015	480	EVID OF ASSMT FILED	2015		3451362
07/10/2014	483	SMALL MINER CERT FILED	2015		
11/20/2014	480	EVID OF ASSMT FILED	2014		3183450
08/15/2013	483	SMALL MINER CERT FILED	2014		
12/06/2013	480	EVID OF ASSMT FILED	2013		2926900
07/13/2012	483	SMALL MINER CERT FILED	2013		
12/06/2012	480	EVID OF ASSMT FILED	2012		2703727
08/03/2011	483	SMALL MINER CERT FILED	2012		
12/02/2011	480	EVID OF ASSMT FILED	2011		2475475
07/21/2010	483	SMALL MINER CERT FILED	2011		
12/09/2010	480	EVID OF ASSMT FILED	2010		2260175
07/20/2009	483	SMALL MINER CERT FILED	2010		
12/10/2009	480	EVID OF ASSMT FILED	2009		2052216
08/26/2008	483	SMALL MINER CERT FILED	2009		
12/09/2008	480	EVID OF ASSMT FILED	2008		1835373
08/06/2007	483	SMALL MINER CERT FILED	2008		
11/27/2007	480	EVID OF ASSMT FILED	2007		1609664
08/14/2006	483	SMALL MINER CERT FILED	2007		
12/12/2006	480	EVID OF ASSMT FILED	2006		1408036
08/04/2005	483	SMALL MINER CERT FILED	2006		
11/30/2005	480	EVID OF ASSMT FILED	2005		1193263
08/06/2004	483	SMALL MINER CERT FILED	2005		
12/08/2004	480	EVID OF ASSMT FILED	2004		997597
08/08/2003	483	SMALL MINER CERT FILED	2004		
12/15/2003	480	EVID OF ASSMT FILED	2003		799081
08/16/2002	483	SMALL MINER CERT FILED	2003		
12/18/2002	480	EVID OF ASSMT FILED	2002		611515

**NO WARRANTY IS MADE BY BLM
FOR USE OF THE DATA FOR
PURPOSES NOT INTENDED BY BLM**

DEPARTMENT OF THE INTERIOR
BUREAU OF LAND MANAGEMENT
MINING CLAIMS

Run Date/Time: 10/27/2017 11:14 AM

(LIVE) Serial Register Page

Page 2 of 2

08/17/2001	483	SMALL MINER CERT FILED	2002	
12/13/2001	480	EVID OF ASSMT FILED	2001	425767
08/29/2000	483	SMALL MINER CERT FILED	2001	
12/27/2000	480	EVID OF ASSMT FILED	2000	239986
08/02/1999	483	SMALL MINER CERT FILED	2000	
12/15/1999	480	EVID OF ASSMT FILED	1999	9999999
09/28/1998	482	MAINTENANCE FEE/\$100	1999	
10/26/2017	113	ADDITIONAL INFO RECEIVED	2018 WVR CORRECTION	
10/11/2017	393	DECISION/NOTICE ISSUED	WAIVER CORRECTION REQ	
08/17/2017	170	ADDRESS CHANGE FILED	WHITMILL GEORGE M	
07/13/2017	396	TRF OF INTEREST FILED	KEMERY DAVID J	3888956
04/28/2010	396	TRF OF INTEREST FILED	2KEMERY STEPHEN J I	2082519
04/28/2010	396	TRF OF INTEREST FILED	KEMERY STEPHEN J I	2082519
09/28/1998	501	ACCT ADV IN LEAD FILE	AMC350615-AMC350616	
09/28/1998	669	LAND STATUS CHECKED		
09/16/1998	404	COUNTY RECORDATION	980927862	

Line Nr Remarks

NO WARRANTY IS MADE BY BLM
FOR USE OF THE DATA FOR
PURPOSES NOT INTENDED BY BLM

U.S. Postal Service™
CERTIFIED MAIL® RECEIPT

Domestic Mail Only

For delivery information, visit our website at www.usps.com®.

OFFICIAL USE

Certified Mail Fee

\$

Extra Services & Fees (check box, add fee as appropriate)

- Return Receipt (hardcopy) \$ _____
- Return Receipt (electronic) \$ _____
- Certified Mail Restricted Delivery \$ _____
- Adult Signature Required \$ _____
- Adult Signature Restricted Delivery \$ _____

Postmark
Here

Postage

\$

Total Fee

\$

Sent to

Street

City, State

GEORGE M WHITMILL

222 ELGIN RD

ELGIN, AZ 85611

920/PB/AMC350615

PHOENIX, ARIZONA

223
OCT 12 2017 P

RECEIVED
BLM AZ STATE OFFICE

PS Form 3849

See reverse for instructions

2017 0660 3024 1287 420E 0000 0990 2T02

Certified Mail service provides the following benefits:

- A receipt (this portion of the Certified Mail label).
- A unique identifier for your mailpiece.
- Electronic verification of delivery or attempted delivery.
- A record of delivery (including the recipient's signature) that is retained by the Postal Service™ for a specified period.

Important Reminders:

- You may purchase Certified Mail service with First-Class Mail®, First-Class Package Service®, or Priority Mail® service.
- Certified Mail service is *not* available for international mail.
- Insurance coverage is *not* available for purchase with Certified Mail service. However, the purchase of Certified Mail service does not change the insurance coverage automatically included with certain Priority Mail items.
- For an additional fee, and with a proper endorsement on the mailpiece, you may request the following services:
 - Return receipt service, which provides a record of delivery (including the recipient's signature). You can request a hardcopy return receipt or an electronic version. For a hardcopy return receipt, complete PS Form 3811, *Domestic Return Receipt*; attach PS Form 3811 to your mailpiece;

for an electronic return receipt, see a retail associate for assistance. To receive a duplicate return receipt for no additional fee, present this USPS®-postmarked Certified Mail receipt to the retail associate.

- Restricted delivery service, which provides delivery to the addressee specified by name, or to the addressee's authorized agent.
- Adult signature service, which requires the signee to be at least 21 years of age (not available at retail).
- Adult signature restricted delivery service, which requires the signee to be at least 21 years of age and provides delivery to the addressee specified by name, or to the addressee's authorized agent (not available at retail).
- To ensure that your Certified Mail receipt is accepted as legal proof of mailing, it should bear a USPS postmark. If you would like a postmark on this Certified Mail receipt, please present your Certified Mail item at a Post Office™ for postmarking. If you don't need a postmark on this Certified Mail receipt, detach the barcoded portion of this label, affix it to the mailpiece, apply appropriate postage, and deposit the mailpiece.

IMPORTANT: Save this receipt for your records.

SENDER: COMPLETE THIS SECTION

- Complete items 1, 2, and 3.
- Print your name and address on the reverse so that we can return the card to you.
- Attach this card to the back of the mailpiece, or on the front if space permits.

1. Article Addressed to:
GEORGE M WHITMILL
 222 ELGIN RD
 ELGIN, AZ 85611
 920/PB/AMC350615



9590 9402 1932 6123 9422 46

2. Article Number (Transfer from service label)

7017 0660 0000 3024 1287

COMPLETE THIS SECTION ON DELIVERY

A. Signature

X

B. Received by (Printed Name)

Agent

Addressee

C. Date of Delivery

D. Is delivery address different from item 1?
 If YES, enter delivery address below:

Yes

No

3. Service Type


- Adult Signature
- Adult Signature Restricted Delivery
- Certified Mail®
- Certified Mail Restricted Delivery
- Collect on Delivery
- Collect on Delivery Restricted Delivery

- Priority Mail Express®
- Registered Mail™
- Registered Mail Restricted Delivery
- Return Receipt for Merchandise
- Signature Confirmation™
- Signature Confirmation Restricted Delivery

mail Restricted Delivery

mail

USPS TRACKING#



9590 9402 1932 6123 9422 46

United States
Postal Service



First-Class Mail
Postage & Fees Paid
USPS
Permit No. G-10

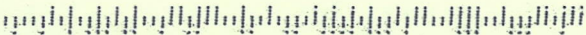
• Sender: Please print your name, address, and ZIP+4® in this box •

U.S. DEPARTMENT OF THE INTERIOR
BUREAU OF LAND MANAGEMENT
ARIZONA STATE OFFICE
ONE NORTH CENTRAL AVENUE, SUITE 800
PHOENIX, AZ 85004-4427

PHOENIX ARIZONA

2011 OCT 18 P 5:51

RECEIVED
BLM STATE OFFICE



PB 10/5/17

OCT 11 2017

In Reply Refer To:
3800 (9200) PB
AMC350615

CERTIFIED MAIL – RETURN RECEIPT REQUESTED NO. 7017 0660 0000 3024 1287

NOTICE

GEORGE M WHITMILL
222 ELGIN RD
ELGIN, AZ 85611

DULCE DE ORO
AMC350615

Maintenance Fee Waiver Held for Rejection

This office received the Maintenance Fee Waiver Certification (waiver) for the above listed mining claim(s). The waiver is not properly completed and does not meet the annual filing requirements.

In accordance with 43 Code of Federal Regulations (CFR) 3835.10, the name, address, and original signatures of all owners of the mining claim must be included on the waiver form. Please correct the discrepancy as noted below:

The waiver was filed on an expired form, you must provide the waiver information on the enclosed current form.

In order to correct the defect in the waiver, per 43 CFR 3835.93, you must provide this office with the requested information within 60 days of your receipt of this notice. If you are unable to provide this information, you have the option of paying the annual maintenance fee of \$155 per claim (\$155 per 20 acres for placer claims larger than 20 acres). If we do not receive the requested corrections or the maintenance fees within the 60 day time frame, the claim(s) will be declared forfeited and closed.

*Cured WVR
10/26/17*

Ac. 393 10/12/17

DD 12/16/17

Please include your AMC serial number on all correspondence. If additional information is required, please contact Pauline Brown at 602-417-9360.



Lucas Lucero
Deputy State Director
Lands, Minerals and Energy Division

Enclosure(s)



United States Department of the Interior

BUREAU OF LAND MANAGEMENT
Arizona State Office
One North Central Avenue, Suite 800
Phoenix, Arizona 85004-4427
www.blm.gov/az/



In Reply Refer To:
3800 (9200) PB
AMC350615

OCT 11 2017



CERTIFIED MAIL – RETURN RECEIPT REQUESTED NO. 7017 0660 0000 3024 1287

NOTICE

GEORGE M WHITMILL
222 ELGIN RD
ELGIN, AZ 85611

DULCE DE ORO
AMC350615

Maintenance Fee Waiver Held for Rejection


This office received the Maintenance Fee Waiver Certification (waiver) for the above listed mining claim(s). The waiver is not properly completed and does not meet the annual filing requirements.

In accordance with 43 Code of Federal Regulations (CFR) 3835.10, the name, address, and original signatures of all owners of the mining claim must be included on the waiver form. Please correct the discrepancy as noted below:

The waiver was filed on an expired form, you must provide the waiver information on the enclosed current form.

In order to correct the defect in the waiver, per 43 CFR 3835.93, you must provide this office with the requested information within 60 days of your receipt of this notice. If you are unable to provide this information, you have the option of paying the annual maintenance fee of \$155 per claim (\$155 per 20 acres for placer claims larger than 20 acres). If we do not receive the requested corrections or the maintenance fees within the 60 day time frame, the claim(s) will be declared forfeited and closed.

Please include your AMC serial number on all correspondence. If additional information is required, please contact Pauline Brown at 602-417-9360.



Lucas Lucero
Deputy State Director
Lands, Minerals and Energy Division

Enclosure(s)

UNITED STATES
DEPARTMENT OF THE INTERIOR
BUREAU OF LAND MANAGEMENT
MAINTENANCE FEE WAIVER CERTIFICATION

281

FORM APPROVED
OMB NO. 1004-0114
Expires: August 31, 2013

SEE INSTRUCTIONS ON PAGE 2

Amc 350615

1. This small miner waiver is filed for the assessment year beginning on September 1, 2017 and ending on September 1, 2018.
2. The undersigned and all related parties owned ten or fewer mining claims, mill, or tunnel sites located and maintained on Federal lands in the United States of America on September 1, 2017.
3. The undersigned have performed the assessment work required by law for each mining claim listed prior to filing this waiver and understand that by filing this form, the undersigned must file an affidavit of assessment work with the Bureau of Land Management (BLM) by the December 30th following the filing of this waiver.
4. The undersigned understand that if the assessment work obligation has not yet come due under 30 U.S.C. 28 (for those claims in their first assessment year only), a notice of intent to hold reciting this condition must be recorded by the December 30th following the filing of this waiver.
5. The undersigned understand that mill and tunnel sites may also be listed on this waiver and be waived from payment of the maintenance fee, and that a notice of intent to hold for these sites is required to be filed with the BLM by the December 30th following the filing of this waiver.
6. The undersigned understand and acknowledge that pursuant to 43 U.S.C. 1212 and 18 U.S.C. 1001, the filing or recording of a false, fictitious, or fraudulent document with the BLM may result in a fine of up to \$250,000, a prison term not to exceed five years, or both.
7. The mining claims, mill or tunnel sites for which this waiver from payment of the maintenance fees is requested are:

CLAIM OR SITE NAME	BLM RECORDATION SERIAL NUMBER
1. <u>Dulce De Oro</u>	<u>AMC# 350615</u> <u>247</u>
2.	
3.	
4.	
5.	
6.	
7.	
8.	
9.	
10.	

ENTERED
AC 483 / 247
SEP 15 2017
BY: ps

RECEIVED
BLM ASSESSMENT SECTION
2017 AUG 17 P 3:07
PHOENIX, ARIZONA

The owner(s) (claimants) of the above mining claims and sites are:

NW CHECK

George M. Whitmill
(Owner's Name - Please Print)

AC 170 entered
Address updated
ps

George M. Whitmill
(Owner's Signature)

222 Elgin Rd, Elgin AZ 85611
(Owner's Mailing Address)

Elgin AZ 85611
(City) (State) (Zip Code)

Theodore (Ted) Swigart ✓
(Owner's Name - Please Print)

Theodore B Swigart
(Owner's Signature)

P.O. Box 302, Sonoita, AZ 85637
(Owner's Mailing Address)

Sonoita AZ 85637
(City) (State) (Zip Code)

(Owner's Name - Please Print)

(Owner's Signature)

(Owner's Mailing Address)

(City)

(State)

(Zip Code)

(Owner's Name - Please Print)

(Owner's Signature)

(Owner's Mailing Address)

(City)

(State)

(Zip Code)

(Owner's Name - Please Print)	(Owner's Signature)		
(Owner's Mailing Address)	(City)	(State)	(Zip Code)
(Owner's Name - Please Print)	(Owner's Signature)		
(Owner's Mailing Address)	(City)	(State)	(Zip Code)
(Owner's Name - Please Print)	(Owner's Signature)		
(Owner's Mailing Address)	(City)	(State)	(Zip Code)
(Owner's Name - Please Print)	(Owner's Signature)		
(Owner's Mailing Address)	(City)	(State)	(Zip Code)

18 U.S.C. 1001 and 43 U.S.C. 1212 make it a crime for any person knowingly and willfully to make to any department or agency of the United States any false, fictitious or fraudulent statements or representations as to any matter within its jurisdiction.

INSTRUCTIONS

1. This certification is made under the provisions of 43 U.S.C. § 1744 and 30 U.S.C. §28-28k and the regulations thereunder (43 CFR Part 3830).
2. The claimant(s) must fill in the dates in paragraph 1 for the beginning and ending of the assessment year for which this waiver is sought.
3. The claimant(s) must fill in the date in paragraph 2 for the beginning of the assessment year for which this waiver is sought.
4. All claim and site names and BLM serial numbers must be listed for the mining claims, mill sites, and tunnel sites for which the waiver is sought.
5. All owners of the mining claims, mill sites, and tunnel sites and their addresses must be given.
6. This waiver form must be signed by all the claimants or their designated agent, in original form. If an agent is designated, a notarized designation of agent, signed by all of the claimants with proper address given, must be submitted with this waiver.
7. This form must be filed no later than September 1st for the upcoming assessment year in the BLM State Office where the mining claims or sites are recorded, or the waiver cannot be granted by the BLM. (Example: To obtain a waiver for the assessment year 2012, which begins on September 1, 2011, you must qualify for and file for a waiver no later than September 1, 2011, in the proper BLM State Office.)
8. For all mining claims which require assessment work, you must record an affidavit of labor on or before the December 30th immediately following the filing of this waiver. For all other mining claims or sites waived, you must record a notice of intent to hold on or before the December 30th immediately following the filing of this waiver.
9. Mill and tunnel sites may also be listed on this waiver and be waived from payment of the maintenance fee. A notice of intent to hold for these sites is required to be filed by the December 30th following the filing of this waiver.

FOR OFFICIAL USE ONLY

RECEIVED
BLM STATE OFFICE
2017 AUG 17 3:07
TULSA, ARIZONA

CLAIM OWNERS FOR AMC350615

GEORGE M WHITMILL	222 ELGIN RD	ELGIN	AZ	85611
TED SWIGART	PO BOX 302	SONOITA	AZ	85637-0302

CORRECTED WAIVER- 2018

Form 3830-2
(January 2017)

UNITED STATES
DEPARTMENT OF THE INTERIOR
BUREAU OF LAND MANAGEMENT
MAINTENANCE FEE WAIVER CERTIFICATION

281

FORM APPROVED
OMB NO. 1004-0114
Expires: January 31, 2020

AMC 350615

SEE INSTRUCTIONS ON PAGE 2

1. This small miner waiver is filed for the assessment year beginning on September 1, 2017 and ending on September 1, 2018.
2. The undersigned and all related parties owned ten or fewer mining claims, mill, or tunnel sites located and maintained on Federal lands in the United States of America on September 1, 2017.
3. The undersigned have performed the assessment work required by law for each mining claim listed prior to filing this waiver and understand that by filing this form, the undersigned must file an affidavit of assessment work with the Bureau of Land Management (BLM) by the December 30th following the filing of this waiver.
4. The undersigned understand that if the assessment work obligation has not yet come due under 30 U.S.C. 28 (for those claims in their first assessment year only), a notice of intent to hold reciting this condition must be recorded by the December 30th following the filing of this waiver.
5. The undersigned understand that mill and tunnel sites may also be listed on this waiver and be waived from payment of the maintenance fee, and that a notice of intent to hold for these sites is required to be filed with the BLM by the December 30th following the filing of this waiver.
6. The undersigned understand and acknowledge that pursuant to 43 U.S.C. 1212 and 18 U.S.C. 1001, the filing or recording of a false, fictitious, or fraudulent document with the BLM may result in a fine of up to \$250,000, a prison term not to exceed five years, or both.
7. The mining claims, mill or tunnel sites for which this waiver from payment of the maintenance fees is requested are:

CLAIM OR SITE NAME	BLM RECORDATION SERIAL NUMBER
1. Dulce De Oro	AMC # 350615
2.	
3.	
4.	
5.	
6.	
7.	
8.	
9.	
10.	

The owner(s) (claimants) of the above mining claims and sites are:

George M. Whitmill
(Owner's Name - Please Print)
222 Elgin Road
(Owner's Mailing Address)

George M. Whitmill
(Owner's Signature)
Elgin AZ 85611
(City) (State) (Zip Code)

Theodore (Ted) Swigart
(Owner's Name - Please Print)
P.O. Box 302
(Owner's Mailing Address)

Theodore B Swigart
(Owner's Signature)
Sonoita AZ 85637
(City) (State) (Zip Code)

(Owner's Name - Please Print)

(Owner's Mailing Address)

(Owner's Signature)

(City) (State) (Zip Code)

(Owner's Name - Please Print)

(Owner's Mailing Address)

(Owner's Signature)

(City) (State) (Zip Code)

ENTERED
AC 113 (City)
OCT 26 2017
(AC 247 removed)
BY: PB

RECEIVED
BLM ARIZONA STATE OFFICE
2017 OCT 26 P 3:00
PHOENIX, ARIZONA
(State) (Zip Code)

(Continued on page 2)

NW-CHECK
1 EACH

1/PB

(Owner's Name - Please Print)	(Owner's Signature)		
(Owner's Mailing Address)	(City)	(State)	(Zip Code)
(Owner's Name - Please Print)	(Owner's Signature)		
(Owner's Mailing Address)	(City)	(State)	(Zip Code)
(Owner's Name - Please Print)	(Owner's Signature)		
(Owner's Mailing Address)	(City)	(State)	(Zip Code)
(Owner's Name - Please Print)	(Owner's Signature)		
(Owner's Mailing Address)	(City)	(State)	(Zip Code)

18 U.S.C. 1001 and 43 U.S.C. 1212 make it a crime for any person knowingly and willfully to make to any department or agency of the United States any false, fictitious or fraudulent statements or representations as to any matter within its jurisdiction.

INSTRUCTIONS

1. This certification is made under the provisions of 43 U.S.C. § 1744 and 30 U.S.C. § 28-28k and the regulations thereunder (43 CFR Part 3830).
2. The claimant(s) must fill in the dates in paragraph 1 for the beginning and ending of the assessment year for which this waiver is sought.
3. The claimant(s) must fill in the date in paragraph 2 for the beginning of the assessment year for which this waiver is sought.
4. All claim and site names and BLM serial numbers must be listed for the mining claims, mill sites, and tunnel sites for which the waiver is sought.
5. All owners of the mining claims, mill sites, and tunnel sites and their addresses must be given.
6. This waiver form must be signed by all the claimants or their designated agent, in original form. If an agent is designated, a notarized designation of agent, signed by all of the claimants with proper address given, must be submitted with this waiver.
7. This form must be filed no later than September 1st for the upcoming assessment year in the BLM State Office where the mining claims or sites are recorded, or the waiver cannot be granted by the BLM. (Example: To obtain a waiver for the assessment year 2012, which begins on September 1, 2011, you must qualify for and file for a waiver no later than September 1, 2011, in the proper BLM State Office.)
8. For all mining claims which require assessment work, you must record an affidavit of labor on or before the December 30th immediately following the filing of this waiver. For all other mining claims or sites waived, you must record a notice of intent to hold on or before the December 30th immediately following the filing of this waiver.
9. Mill and tunnel sites may also be listed on this waiver and be waived from payment of the maintenance fee. A notice of intent to hold for these sites is required to be filed by the December 30th following the filing of this waiver.

RECEIVED

BLM STATE OFFICE

2011 OCT 6 P 3:03

PHOENIX, ARIZONA

FOR OFFICIAL USE ONLY

**DEPARTMENT OF THE INTERIOR
BUREAU OF LAND MANAGEMENT
MINING CLAIMS**

Run Date/Time: 10/27/2017 11:14 AM

(LIVE) Serial Register Page

Page 1 of 2

01 10-21-1976;090STAT0090;43USC1744
Case Type 384201: PLACER CLAIM
Claim Name: DULCE DE ORO
Commodity :
Case Disposition: ACTIVE
Required Maintenance Fee: \$155.00

Total Acres
20.000

Serial Number
AMC350615
Lead File Number
AMC350615

Name & Address

Int Rel

SWIGART TED	PO BOX 302	SONOITA, AZ 85637-0302	CLAIMANT
WHITMILL GEORGE M	222 ELGIN RD	ELGIN, AZ 85611	CLAIMANT

Mer Twp Rng Sec	Quadrant	District/Field Office	County
14 0240S 0200E 001	NE	TUCSON FO	COCHISE

Act Date	Code	Action	Action Remarks	Receipt Number
09/16/1998	403	LOCATION DATE		
09/28/1998	395	RECORDATION NOTICE RECD		
08/17/2017	483	SMALL MINER CERT FILED	2018	
08/04/2016	483	SMALL MINER CERT FILED	2017	
12/06/2016	480	EVID OF ASSMT FILED	2016	3717001
07/01/2015	483	SMALL MINER CERT FILED	2016	
12/09/2015	480	EVID OF ASSMT FILED	2015	3451362
07/10/2014	483	SMALL MINER CERT FILED	2015	
11/20/2014	480	EVID OF ASSMT FILED	2014	3183450
08/15/2013	483	SMALL MINER CERT FILED	2014	
12/06/2013	480	EVID OF ASSMT FILED	2013	2926900
07/13/2012	483	SMALL MINER CERT FILED	2013	
12/06/2012	480	EVID OF ASSMT FILED	2012	2703727
08/03/2011	483	SMALL MINER CERT FILED	2012	
12/02/2011	480	EVID OF ASSMT FILED	2011	2475475
07/21/2010	483	SMALL MINER CERT FILED	2011	
12/09/2010	480	EVID OF ASSMT FILED	2010	2260175
07/20/2009	483	SMALL MINER CERT FILED	2010	
12/10/2009	480	EVID OF ASSMT FILED	2009	2052216
08/26/2008	483	SMALL MINER CERT FILED	2009	
12/09/2008	480	EVID OF ASSMT FILED	2008	1835373
08/06/2007	483	SMALL MINER CERT FILED	2008	
11/27/2007	480	EVID OF ASSMT FILED	2007	1609664
08/14/2006	483	SMALL MINER CERT FILED	2007	
12/12/2006	480	EVID OF ASSMT FILED	2006	1408036
08/04/2005	483	SMALL MINER CERT FILED	2006	
11/30/2005	480	EVID OF ASSMT FILED	2005	1193263
08/06/2004	483	SMALL MINER CERT FILED	2005	
12/08/2004	480	EVID OF ASSMT FILED	2004	997597
08/08/2003	483	SMALL MINER CERT FILED	2004	
12/15/2003	480	EVID OF ASSMT FILED	2003	799081
08/16/2002	483	SMALL MINER CERT FILED	2003	
12/18/2002	480	EVID OF ASSMT FILED	2002	611515

**NO WARRANTY IS MADE BY BLM
FOR USE OF THE DATA FOR
PURPOSES NOT INTENDED BY BLM**

DEPARTMENT OF THE INTERIOR
BUREAU OF LAND MANAGEMENT
MINING CLAIMS

Run Date/Time: 10/27/2017 11:14 AM

(LIVE) Serial Register Page

Page 2 of 2

08/17/2001	483	SMALL MINER CERT FILED	2002	
12/13/2001	480	EVID OF ASSMT FILED	2001	425767
08/29/2000	483	SMALL MINER CERT FILED	2001	
12/27/2000	480	EVID OF ASSMT FILED	2000	239986
08/02/1999	483	SMALL MINER CERT FILED	2000	
12/15/1999	480	EVID OF ASSMT FILED	1999	9999999
09/28/1998	482	MAINTENANCE FEE/\$100	1999	
10/26/2017	113	ADDITIONAL INFO RECEIVED	2018 WVR CORRECTION	
10/11/2017	393	DECISION/NOTICE ISSUED	WAIVER CORRECTION REQ	
08/17/2017	170	ADDRESS CHANGE FILED	WHITMILL GEORGE M	
07/13/2017	396	TRF OF INTEREST FILED	KEMERY DAVID J	3888956
04/28/2010	396	TRF OF INTEREST FILED	2KEMERY STEPHEN J I	2082519
04/28/2010	396	TRF OF INTEREST FILED	KEMERY STEPHEN J I	2082519
09/28/1998	501	ACCT ADV IN LEAD FILE	AMC350615-AMC350616	
09/28/1998	669	LAND STATUS CHECKED		
09/16/1998	404	COUNTY RECORDATION	980927862	

Line Nr Remarks

NO WARRANTY IS MADE BY BLM
FOR USE OF THE DATA FOR
PURPOSES NOT INTENDED BY BLM

SENDER: COMPLETE THIS SECTION

- Complete items 1, 2, and 3. Also complete item 4 if Restricted Delivery is desired.
- Print your name and address on the reverse so that we can return the card to you.
- Attach this card to the back of the mailpiece, or on the front if space permits.

1. Article Addressed to:

Stephen Joseph Kemery
 210 Douglas
 Bizbee, Arizona 85603
 AZ931 AT AMC350615, AMC352315
 040910

2. Article Number


(Transfer from service label)

7009 1410 0001 7124 1011

COMPLETE THIS SECTION ON DELIVERY

A. Signature

X


 Agent Addressee

B. Received by (Printed Name)

C. Date of Delivery

4/12/10

D. Is delivery address different from item 1? Yes YesIf YES, enter delivery address below: No No

3. Service Type

 Certified Mail Express Mail Registered Return Receipt for Merchandise Insured Mail C.O.D.

4. Restricted Delivery? (Extra Fee)

 Yes

UNITED STATES POSTAL SERVICE

First-Class Mail
Postage & Fees Paid
USPS
Permit No. G-10

- Sender: Please print your name, address, and ZIP+4 in this box •

RECEIVED
BLM AZ STATE OFFICE

2010 APR 13 P 1:58

PHOENIX ARIZONA
U.S. DEPARTMENT OF THE INTERIOR
BUREAU OF LAND MANAGEMENT
ARIZONA STATE OFFICE
ONE NORTH CENTRAL AVENUE, SUITE 800
PHOENIX, AZ 85004-4427



SENDER: COMPLETE THIS SECTION

- Complete items 1, 2, and 3. Also complete item 4 if Restricted Delivery is desired.
- Print your name and address on the reverse so that we can return the card to you.
- Attach this card to the back of the mailpiece, or on the front if space permits.

1. Article Addressed to:

David Kemery
 2876 Canyon View Drive
 Sierra Vista, Arizona 85650
 AZ931 AT AMC350615, AMC 352315
 040910

2. Article Number
 (Transfer from service label)

7009 1410 0001 7124 1080

COMPLETE THIS SECTION ON DELIVERY

A. Signature

x Barbara L. Kemery Agent
 Addressee

B. Received by (Printed Name)

Barbara Kemery C. Date of Delivery *4-12-10*

D. Is delivery address different from item 1? Yes

If YES, enter delivery address below:

 No


3. Service Type

- Certified Mail Express Mail
 Registered Return Receipt for Merchandise
 Insured Mail C.O.D.

4. Restricted Delivery? (Extra Fee)

 Yes

UNITED STATES POSTAL SERVICE .



First-Class Mail
Postage & Fees Paid
USPS
Permit No. G-10

RECEIVED
BLM AZ STATE OFFICE

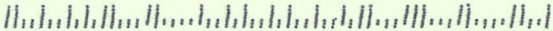
2010 APR 13 P 12

PHOENIX ARIZONA

• Sender: Please print your name, address, and ZIP+4 in this box •

U.S. DEPARTMENT OF THE INTERIOR
BUREAU OF LAND MANAGEMENT
ARIZONA STATE OFFICE
ONE NORTH CENTRAL AVENUE, SUITE 800
PHOENIX, AZ 85004-4427

427



Amc 350615
Amc 352315

April 9, 2010

In Reply Refer To:
3800 (9330) AT
AMC350615, AMC352315

CERTIFIED MAIL – RETURN RECEIPT REQUESTED

NOTICE

Stephen Joseph Kemery
210 Douglas
Bizbee, Arizona 85603
7009 1410 0001 7124 1011

: This Decision Affects Those Claims
: Shown in the Block Below.
:

David Kemery
2876 Canyon View Drive
Sierra Vista, Arizona 85650
7009 1410 0001 7124 1080

AMC350615, 350616, 352315
Dolce de Oro, Oro Perfecto-01, SF 60

Transfer(s) Not Processed

A Quit Claim Deed (QCD) to transfer ownership of the mining claim(s) listed above was received by the Bureau of Land Management (BLM) Arizona State Office. The transfer(s) of ownership cannot be processed for the following reason:

The signature on the QCDs is not notarized. The signature must be notarized before we can process the QCDs. Also, no addresses were provided for the grantees.

If appropriate, please submit a corrected QCD, required documents, or additional fees, within 30 days of your receipt of this notice. If the required information is not received with the 30-day timeframe, no further action will be taken, and the BLM will retain the non-refundable processing fees submitted.

If additional information is required, please contact Amy Thrower at 602-417-9334.

corrective documents filed - AT

Please include your AMC serial number(s) on all correspondence.

A handwritten signature in black ink, appearing to read "Scott C. Cooke". The signature is written in a cursive style with a large initial "S".

Scott C. Cooke
Acting Group Administrator
Renewable and Mineral Resources

AT:lm:040910

SENDER: COMPLETE THIS SECTION	COMPLETE THIS SECTION ON DELIVERY	
<ul style="list-style-type: none"> ■ Complete items 1, 2, and 3. Also complete item 4 if Restricted Delivery is desired. ■ Print your name and address on the reverse so that we can return the card to you. ■ Attach this card to the back of the mailpiece, or on the front if space permits. 	A. Signature <i>Barbara Kemery</i> <input checked="" type="checkbox"/> Agent <input type="checkbox"/> Addressee	
	B. Received by (Printed Name) <i>Barbara Kemery</i>	C. Date of Delivery <i>4-12-10</i>
1. Article Addressed to:	D. Is delivery address different from item 1? <input type="checkbox"/> Yes If YES, enter delivery address below: <input checked="" type="checkbox"/> No	
David Kemery 2876 Canyon View Drive Sierra Vista, Arizona 85650 AZ931 AT AMC350615, AMC 352315 040910	3. Service Type <input type="checkbox"/> Certified Mail <input type="checkbox"/> Express Mail <input type="checkbox"/> Registered <input type="checkbox"/> Return Receipt for Merchandise <input type="checkbox"/> Insured Mail <input type="checkbox"/> C.O.D.	
	4. Restricted Delivery? (Extra Fee) <input type="checkbox"/> Yes	
2. Article Number (Transfer from service label)	7009 1410 0001 7124 1080	
PS Form 3811, February 2004 Domestic Return Receipt 102595-02-M-1540		

SENDER: COMPLETE THIS SECTION	COMPLETE THIS SECTION ON DELIVERY	
<ul style="list-style-type: none"> ■ Complete items 1, 2, and 3. Also complete item 4 if Restricted Delivery is desired. ■ Print your name and address on the reverse so that we can return the card to you. ■ Attach this card to the back of the mailpiece, or on the front if space permits. 	A. Signature <i>Stephen Joseph Kemery</i> <input type="checkbox"/> Agent <input checked="" type="checkbox"/> Addressee	
	B. Received by (Printed Name)	C. Date of Delivery <i>4/12/10</i>
1. Article Addressed to:	D. Is delivery address different from item 1? <input type="checkbox"/> Yes If YES, enter delivery address below: <input type="checkbox"/> No	
Stephen Joseph Kemery 210 Douglas Bizbee, Arizona 85603 AZ931 AT AMC350615, AMC352315 040910	3. Service Type <input type="checkbox"/> Certified Mail <input type="checkbox"/> Express Mail <input type="checkbox"/> Registered <input type="checkbox"/> Return Receipt for Merchandise <input type="checkbox"/> Insured Mail <input type="checkbox"/> C.O.D.	
	4. Restricted Delivery? (Extra Fee) <input type="checkbox"/> Yes	
2. Article Number (Transfer from service label)	7009 1410 0001 7124 1011	
PS Form 3811, February 2004 Domestic Return Receipt 102595-02-M-1540		

UNITED STATES POSTAL SERVICE



First-Class Mail
Postage & Fees Paid
USPS
Permit No. G-10

• Sender: Please print your name, address, and ZIP+4 in this box •

RECEIVED
BLM AZ STATE OFFICE

2010 APR 13 P 1:58

PHOENIX ARIZONA

U.S. DEPARTMENT OF THE INTERIOR
BUREAU OF LAND MANAGEMENT
ARIZONA STATE OFFICE
ONE NORTH CENTRAL AVENUE, SUITE 800
PHOENIX, AZ 85004-4427

127



UNITED STATES POSTAL SERVICE



First-Class Mail
Postage & Fees Paid
USPS
Permit No. G-10

• Sender: Please print your name, address, and ZIP+4 in this box •

RECEIVED
BLM AZ STATE OFFICE

2010 APR 13 P 1:58

PHOENIX ARIZONA

U.S. DEPARTMENT OF THE INTERIOR
BUREAU OF LAND MANAGEMENT
ARIZONA STATE OFFICE
ONE NORTH CENTRAL AVENUE, SUITE 800
PHOENIX, AZ 85004-4427

127



SENDER:

- Complete items 1 and/or 2 for additional services.
- Complete items 3, 4a, and 4b.
- Print your name and address on the reverse of this form so that we can return this card to you.
- Attach this form to the front of the mailpiece, or on the back if space does not permit.
- Write "Return Receipt Requested" on the mailpiece below the article number.
- The Return Receipt will show to whom the article was delivered and the date delivered.

I also wish to receive the following services (for an extra fee):

1. Addressee's Address
2. Restricted Delivery

Consult postmaster for fee.

3. Article Addressed to:

Stephen J. Kemery
P.O. Box 245
Hereford, AZ 85615
 (952.3)MH AMC350615

4a. Article Number

76415544

4b. Service Type

- | | |
|--|---|
| <input type="checkbox"/> Registered | <input checked="" type="checkbox"/> Certified |
| <input type="checkbox"/> Express Mail | <input type="checkbox"/> Insured |
| <input checked="" type="checkbox"/> Return Receipt for Merchandise | <input type="checkbox"/> COD |

7. Date of Delivery

3-2-99


5. Received By: (Print Name)

8. Addressee's Address (Only if requested and fee is paid)

6. Signature: (Addressee or Agent)

X 

UNITED STATES POSTAL SERVICE



First-Class Mail
Postage & Fees Paid
USPS
Permit No. G-10

- Print your name, address, and ZIP Code in this box ●

**BUREAU OF LAND MANAGEMENT
ARIZONA STATE OFFICE
222 NORTH CENTRAL AVENUE
PHOENIX, AZ 85004-2203**

M. Miller
2/25/99
JLM
2/25/99

OFFICIAL COPIES /CF/ /SD READ/ /GROUP/ /SECTION/ /AUTHOR/

3800 (952.3) MH
AMC 350615

FEB 25 1999

CERTIFIED MAIL RETURN RECEIPT REQUESTED

DECISION

Stephen J. Kemery : Dulce De Oro
P.O. Box 245 : Placer Mining Claim
Hereford, Arizona 85615 :

Mining Claim Declared Partially Null
and Void Ab Initio

Pursuant to the requirements of the Federal Land Policy and Management Act of 1976, 43 U.S.C. 1744, and the implementing regulations in 43 CFR 3833.1-2, a notice of location for the above-named mining claim was filed for recording in the Arizona State Office, Bureau of Land Management (BLM) on September 28, 1998.

The location notice and map show the mining claim to be located in T. 24 S., R. 20 E., sec. 1, Gila and Salt River Meridian, Arizona. A portion of that section lies within the Miller Peak Wilderness Area. Public Law 98-406 dated August 28, 1984, withdrew the wilderness area from location of mining claims; therefore that portion of the Dulce De Oro claim lying within the wilderness area is null and void ab initio.

This decision does not relieve you of the requirement for reclamation of all areas disturbed by your activities on lands covered by your mining claim(s) and/or site(s). Failure to reclaim the land to the satisfaction of the authorized officer of the agency upon whose lands you have located may cause the agency to hold the claimant in a status of non-compliance under their surface management regulations. If reclamation is required, you must notify the proper authorized officer upon completion so that final site inspection and clearances may be obtained and your liability released.

On BLM administered lands failure to reclaim the land to the satisfaction of the authorized officer as prescribed by 43 CFR 3809.1-1 and 3809.3-2 may cause BLM to hold you in a status of non-compliance under 43 CFR 3809.3-2 and invoke the penalty provisions of 43 CFR 3809.3.2(f).

This decision may be appealed to the Interior Board of Land Appeals, Office of the Secretary, in accordance with the regulations contained in 43 CFR, Part 4 and the enclosed Form 1842-1. If an appeal is taken, your notice of appeal must be filed in this office (at the above address) within 30 days from receipt of this decision. The appellant has the burden of showing that the decision appealed from is in error.

If you wish to file a petition pursuant to regulation 43 CFR 4.21 (589 FR 4939, January 19, 1993) or 43 CFR 2804.1 for a stay of the effectiveness of this decision during the time that your appeal is being reviewed by the Board, the petition for a stay must accompany your notice of appeal. A petition for a stay is required to show sufficient justification based on the standards listed below.

Copies of the notice of appeal and petition for a stay must also be submitted to each party named in this decision and to the Interior Board of Land Appeals and to the appropriate Office of the Solicitor (see 43 CFR 4.413) at the same time the original documents are filed with this office. If you request a stay, you have the burden of proof to demonstrate that a stay should be granted.

Standards for Obtaining a Stay

Except as otherwise provided by law or other pertinent regulation, a petition for a stay of a decision pending appeal shall show sufficient justification based on the following standards:

- (1) The relative harm to the parties if the stay is granted or denied.
- (2) The likelihood of the appellant's success on the merits.
- (3) The likelihood of immediate and irreparable harm if the stay is not granted, and
- (4) Whether the public interest favors granting the stay.

If no appeal, or noncompliance, with the above occurs, this decision constitutes final administrative action of this Department as it affects the mining claim. No appeal, protest, or petition for reconsideration will be entertained from this decision after the appeal period has expired.

Please include your AMC serial number on all correspondence. If additional information is required, please call Mary Hyde at (602)417-9518.

/s/:Ivy Garcia

Ivy Garcia
Supervisor, Lands and Minerals Operations

Enclosure

NOTICE!!

These documents have been scanned!

Do not place un-scanned documents beneath this notice!

Do not remove this notice from this file!

GPO Jacket No. 560-102
Print Order 61540
Rise Business Services, LLC
Job=AZ15 7/3/2019



Box Number= AZ15143



Claim Begin-End: ANC350615-AMC350616

3 Transfers



AZ15143-9

AMC350775-AMC351108

When recorded, mail to:

Name: Ted Swigart
Address: P.O. Box #302
Somita
City/State/Zip Code: Az. 85637

Space above this line for Recorder's use

QUITCLAIM DEED

KNOW ALL MEN BY THESE PRESENTS:

That I (we), David J. Kemery
the undersigned, for the consideration of Ten Dollars (\$10.00), and other valuable considerations, do hereby release, remise, and forever quitclaim unto Ted Swigart

all right, title and interest in that certain Property situated in Cochise County,
State of Arizona, and described as follows:

The Mining claim known as BUICK DEORO - AMC# 350615 located in Ash Canyon in the Hartford Mining District on the east side of the Huachuca Mt.

IN WITNESS WHEREOF, I (we) have hereunto set my(our) hand(s) and seal this _____ day of _____ 19 _____

DAVID J. KEMERY
Print Name of Releasor

David J. Kemery
Signature of Releasor

Print Name of Releasor

Signature of Releasor

VIA
Print Name of Witness (if required by State Laws)

VIA
Signature of Witness (if required by State Laws)

VIA
Print Name of Witness (if required by State Laws)

VIA
Signature of Witness (if required by State Laws)

ENTERED
JUL 17 2017
BY: fm # 3888950

RECEIVED
JUL 13 2017
PHOENIX, AZ


State of Arizona)
County of Cochise) ss.

ACKNOWLEDGMENT

On this 7 day of July, 19 2017, before me, the undersigned Notary Public, personally appeared David J Kemery

known to me to be the individual(s) who executed the foregoing instrument and acknowledged the same to be his(her)(their) free act and deed.

My Commission Expires: 02/28/2019



Notary Public



RECEIVED
BUY AND SELL OFFICE
2017 JUL 13 P 3:18
PHOENIX, ARIZONA

United States Department of the Interior
Bureau of Land Management
 DIV OF LANDS, MINRLS & ENERGY
 ONE N CENTRAL AVE
 PHOENIX, AZ 85004 -4427
 Phone: 602-417-9200

Receipt

No: 3888956

Transaction #: 3998170	
Date of Transaction: 07/14/2017	
CUSTOMER:	
TED SWIGART PO BOX 302 SONOITA, AZ 85637-0302 US	

LINE #	QTY	DESCRIPTION	REMARKS	UNIT PRICE	TOTAL
1	1.00	LOCATABLE MINERALS / MINING CLAIMS- NOT NEW-UNADJUD, ONE AUTH NO. ONLY / MINING CLAIM MONEY RECEIVED CASES: AMC350615/\$10.00	TRF/1	- n/a -	10.00
TOTAL:					\$10.00

PAYMENT INFORMATION					
1	AMOUNT:	10.00	POSTMARKED:	07/11/2017	
	TYPE:	CHECK	RECEIVED:	07/13/2017	
	CHECK NO:	1054			
	NAME:	SCARBORO, PATRICIA C PO BOX 302 SONOITA AZ 85637-0302 US			

REMARKS

This receipt was generated by the automated BLM Collections and Billing System and is a paper representation of a portion of the official electronic record contained therein.

When recorded, mail to:

Name: DAVID KEMERY

Address: 2876 CANYON VIEW DR.

City/State/Zip Code: SIERRA VISTA, AZ
85650

Amc 350615
Amc 352315

Space above this line for Recorder's use

QUITCLAIM DEED

KNOW ALL MEN BY THESE PRESENTS:

That I (we), STEPHEN JOSEPH KEMERY,
the undersigned, for the consideration of Ten Dollars (\$10.00), and other valuable considerations, do
hereby release, remise, and forever quitclaim unto HUALUCA PROSPECTOR ASSOCIATION
P.O. Box 1581 Tombstone AZ 85638 - 520-378-9509,
all right, title and interest in that certain Property situated in COCCHISE County,
State of ARIZONA, and described as follows:

MINE CLAIM KNOWN AS ORO-PERFECTO-01


Amc # 350616

RECEIVED
BLM AZ STATE OFFICE
2010 APR 28 A 8:05
PHOENIX, ARIZONA

IN WITNESS WHEREOF, I (we) have hereunto set my (our) hand(s) and seal this 22nd day of
April 2010.

STEPHEN JOSEPH KEMERY

Print Name of Releasor



Signature of Releasor

Print Name of Releasor

Signature of Releasor

Print Name of Witness (if required by State Laws)

Signature of Witness (if required by State Laws)

Print Name of Witness (if required by State Laws)

Signature of Witness (if required by State Laws)

- OVER -

State of Arizona)
County of Cochise) ss.

ACKNOWLEDGMENT

On this 3rd day of April, 2010, before me, the undersigned Notary Public, personally appeared Stephen Joseph Kemery

known to me to be the individual(s) who executed the foregoing instrument and acknowledged the same to be his(her)(their) free act and deed.

My Commission Expires:



Maria Flores
Notary Public

Ted Swigart
P.O. Box 302
Sonoita, AZ 85637

PHOENIX AZ 852

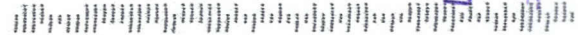
11 JUL 2017 PM 5 L



BLM
AZ State Office
Public Service Section (952)
1 North Central Ave
Phoenix, AZ 85004

RECEIVED
BLM AZ STATE OFFICE
2017 JUL 13 P 3:17
PHOENIX, ARIZONA

85004-442700



When recorded, mail to:

Name: DAVID KEMERY

Address: 2876 CANYON VIEW DR.

City/State/Zip Code: SIERRA VISTA, AZ.
85650

Space above this line for Recorder's use

QUITCLAIM DEED

KNOW ALL MEN BY THESE PRESENTS:

That I (we), STEPHEN JOSEPH KEMERY,
the undersigned, for the consideration of Ten Dollars (\$10.00), and other valuable considerations, do
hereby release, remise, and forever quitclaim unto DAVID KEMERY AND GEORGE WHITMILL
SET BACK FOR ADDRESSES.


all right, title and interest in that certain Property situated in COCHISE County,
State of ARIZONA, and described as follows:

MINE CLAIM KNOWN AS DULCE DE ORO
AMC # 350615

RECEIVED
BLM AZ STATE OFFICE
2010 APR 28 A 8:05
PHOENIX, ARIZONA

IN WITNESS WHEREOF, I (we) have hereunto set my (our) hand(s) and seal this 22nd day of
April 2010.

STEPHEN JOSEPH KEMERY
Print Name of Releasor


Signature of Releasor

Print Name of Releasor

Signature of Releasor

Print Name of Witness (if required by State Laws)

Signature of Witness (if required by State Laws)

Print Name of Witness (if required by State Laws)

Signature of Witness (if required by State Laws)

— OVER —


State of Arizona)
County of Cochise) ss.

ACKNOWLEDGMENT

On this 22nd day of April, 2010, before me, the undersigned Notary Public, personally appeared Stephen Joseph Kemery

known to me to be the individual(s) who executed the foregoing instrument and acknowledged the same to be his(her)(their) free act and deed.

My Commission Expires:



Maria I Flores
Notary Public

DAVID KEMERY.
2876 CANYON VIEW DR.
SIERRA VISTA, AZ 85650
520-378-9509

GEORGE WHITMILL.
567 W. SUNSET Rd.
HUACHUCA CITY, AZ 85616
520-456-3011

When recorded, mail to:

Name: DAVID KEMERY

Address: 9876 CANYON VIEW DR.

City/State/Zip Code: SIERRA VISTA, AZ.
85650

Space above this line for Recorder's use

QUITCLAIM DEED

KNOW ALL MEN BY THESE PRESENTS:


That I (we), STEPHEN JOSEPH KEMERY,
the undersigned, for the consideration of Ten Dollars (\$10.00), and other valuable considerations, do
hereby release, remise, and forever quitclaim unto LARRY W. STORY - 520-452-0135
6131 KAREN DR. SIERRA VISTA 85635,
all right, title and interest in that certain Property situated in COCCHISE County,
State of ARIZONA, and described as follows:

MINOR CLAIM KNOWN AS 5F60
AMCH 352315

RECEIVED
BLM AZ STATE OFFICE
2010 APR 28 A 8:05
PHOENIX, ARIZONA

IN WITNESS WHEREOF, I (we) have hereunto set my (our) hand(s) and seal this 22nd day of
April 2010.

STEPHEN JOSEPH KEMERY
Print Name of Releasor


Signature of Releasor

Print Name of Releasor

Signature of Releasor

Print Name of Witness (if required by State Laws)

Signature of Witness (if required by State Laws)

Print Name of Witness (if required by State Laws)

Signature of Witness (if required by State Laws)

- OVER -


State of Arizona)
County of Cochise) ss.

ACKNOWLEDGMENT

On this 22nd day of April, 2010, before me, the undersigned Notary Public, personally appeared Stephen Joseph Kemery

known to me to be the individual(s) who executed the foregoing instrument and acknowledged the same to be his(her)(their) free act and deed.

My Commission Expires:



Maria I Flores
Notary Public

ARIZONA
NOTARY PUBLIC

When recorded, mail to:

Name: DAVID KEMERY

Address: 2876 CANYON VIEW DR.

City/State/Zip Code: SIENNA VISTA, AZ
85750

Amc 350615
Amc 352315

Space above this line for Recorder's use

QUITCLAIM DEED

KNOW ALL MEN BY THESE PRESENTS:

That I (we), STEPHEN JOSEPH KEMERY,
the undersigned, for the consideration of Ten Dollars (\$10.00), and other valuable considerations, do
hereby release, remise, and forever quitclaim unto HUACHUCA PROSPECTORS ASSOCIATION

all right, title and interest in that certain Property situated in COCHISE County,
State of ARIZONA, and described as follows:

AS ORD PERFECTO - 01 AMC# 350616
MINE CLAIM KNOWN

RECORDED
CLERK OF RECORDS OFFICE
2010 FEB 8 A 8:23
PIERCE ARIZONA

IN WITNESS WHEREOF, I (we) have hereunto set my (our) hand(s) and seal this 19th day of
January 19 2010.

STEPHEN JOSEPH KEMERY
Print Name of Releasor


Signature of Releasor

Print Name of Releasor

Signature of Releasor

Print Name of Witness (if required by State Laws)

Signature of Witness (if required by State Laws)

Print Name of Witness (if required by State Laws)

Signature of Witness (if required by State Laws)

Not notarized, no addresses for transferees. Re-recorded and filed
4/28/10 AT

AT

When recorded, mail to:

Name: DAVID KEMERY

Address: 2876 CANYON VIEW DR.

City/State/Zip Code: SIERRA VISTA, AZ.
85750

Space above this line for Recorder's use

QUITCLAIM DEED

RECORDED
CLERK'S OFFICE
2010 FEB - 19
A 8:23
PHOENIX, ARIZONA

KNOW ALL MEN BY THESE PRESENTS:

That I(we), STEPHEN JOSEPH KEMERY,
the undersigned, for the consideration of Ten Dollars (\$10.00), and other valuable considerations, do
hereby release, remise, and forever quitclaim unto LARRY W. STORY

all right, title and interest in that certain Property situated in COCHISE County,
State of ARIZONA, and described as follows:

MINE CLAIM KNOWN AZ SF60
AMC # 352315

IN WITNESS WHEREOF, I(we) have hereunto set my(our) hand(s) and seal this 19th day of
January 2010.

STEPHEN JOSEPH KEMERY
Print Name of Releasor

[Signature]
Signature of Releasor

Print Name of Releasor

Signature of Releasor

Print Name of Witness (if required by State Laws)

Signature of Witness (if required by State Laws)

Print Name of Witness (if required by State Laws)

Signature of Witness (if required by State Laws)

When recorded, mail to:

Name: DAVID KEMERY
Address: 2876 CANYON VIEW DR
SIERRA VISTA, AZ
85650

RECORDED
DIRECTOR'S OFFICE
2010 FEB - 8 A 8:33
PHOENIX, ARIZONA

Space above this line for Recorder's use

QUITCLAIM DEED

KNOW ALL MEN BY THESE PRESENTS:

That I (we), STEPHEN JOSEPH KEMERY,
the undersigned, for the consideration of Ten Dollars (\$10.00), and other valuable considerations, do
hereby release, remise, and forever quitclaim unto DAVID J. KEMERY AND
GEORGE WHITMILL

all right, title and interest in that certain Property situated in COCHISE County,
State of ARIZONA, and described as follows:

AZ DULCE DE ORO. SMC# 350615 MENUE CLAIM KNOWN

IN WITNESS WHEREOF, I (we) have hereunto set my (our) hand(s) and seal this 19th day of
January 19 2010.

STEPHEN JOSEPH KEMERY
Print Name of Releasor

[Signature]
Signature of Releasor

Print Name of Releasor

Signature of Releasor

Print Name of Witness (if required by State Laws)

Signature of Witness (if required by State Laws)

Print Name of Witness (if required by State Laws)

Signature of Witness (if required by State Laws)

United States Department of the Interior
Bureau of Land Management
 BUSINESS & SUPPORT SVCS DIV
 ONE N CENTRAL AVE SUITE 800
 PHOENIX, AZ 85004 -4427
 Phone: (602) 417-9200

Receipt

No:

2082519

Transaction #: 2149373	
Date of Transaction: 02/11/2010	
CUSTOMER:	DAVID J KEMERY 2876 CANYON VIEW DR SIERRA VISTA, AZ 85650-6836 US

LINE #	QTY	DESCRIPTION	REMARKS	UNIT PRICE	TOTAL
1	1.00	LOCATABLE MINERALS / MINING CLAIMS-NOT NEW-UNADJUD, ONE AUTH NO. ONLY / MINING CLAIM MONEY RECEIVED CASES: AMC350616/\$40.00	TRF-3	- n/a -	40.00
TOTAL:					\$40.00

PAYMENT INFORMATION					
1	AMOUNT:	40.00	POSTMARKED:	02/04/2010	
	TYPE:	CHECK	RECEIVED:	02/08/2010	
	CHECK NO:	3870			
	NAME:	KEMERY, DAVID JOHN 2876 CANYON VIEW DR SIERRA VISTA AZ 85650-6836 US			

REMARKS

This receipt was generated by the automated BLM Collections and Billing System and is a paper representation of a portion of the official electronic record contained therein.

RERECORD TO ADD
SIR. # ADDRESS.

LOCATION NOTICE FOR PLACER MINING CLAIM

NOTICE IS HEREBY GIVEN that the THE 4 NUGGETS

placer mining claim has been located by

George Whitmill THOMAS Tierney
DAVID KEMERY LARRY STON whose current mailing

address is 2876 CANYON VIEW DR.

SIERRA VISTA, AZ. 85650

RECEIVED
BLM AZ STATE OFFICE
2010 APR 28 A 8:04
PHOENIX, ARIZONA
BLM
Date
Stamp

The general course of this claim is SE 1/4 SE 1/4 SECT. 31 and it is situated in

COCHISE County, Arizona.

This claim is 80 ACRES feet in length and _____ feet in width. This claim runs from the

location monument on which this location notice is posted approximately 660 feet in a N

direction to the NORTH end line and 1320 feet in a WEST direction to the 1/4 SECT line.

THEN DUES 1980' TO CAPEB PVC POST, THEN AT BEARING 45° 2990' TO P.O.B.
This claim is marked by four monuments, one at each corner of the claim.

The location monument on which this notice is posted is situated within Section 31, Township

23 S, Range 21 E, Gila Salt River Base and Meridian, Arizona. This claim encompasses

portions of the following legal subdivision(s) if located by legal subdivision or the following quarter section (s),

section (s), Township (s) and Range (s) _____

_____, Gila Salt River Base and Meridian, Arizona.

The locality of this claim with reference to some natural object or permanent monument and additional

information (if any) concerning its locality are as follows: P.O.B. IS APPROXIMATELY 36' S OF

CATTLE GUARD ON E. ASH CANYON RD.

DATED AND POSTED on the ground this _____ day of _____, 20____.

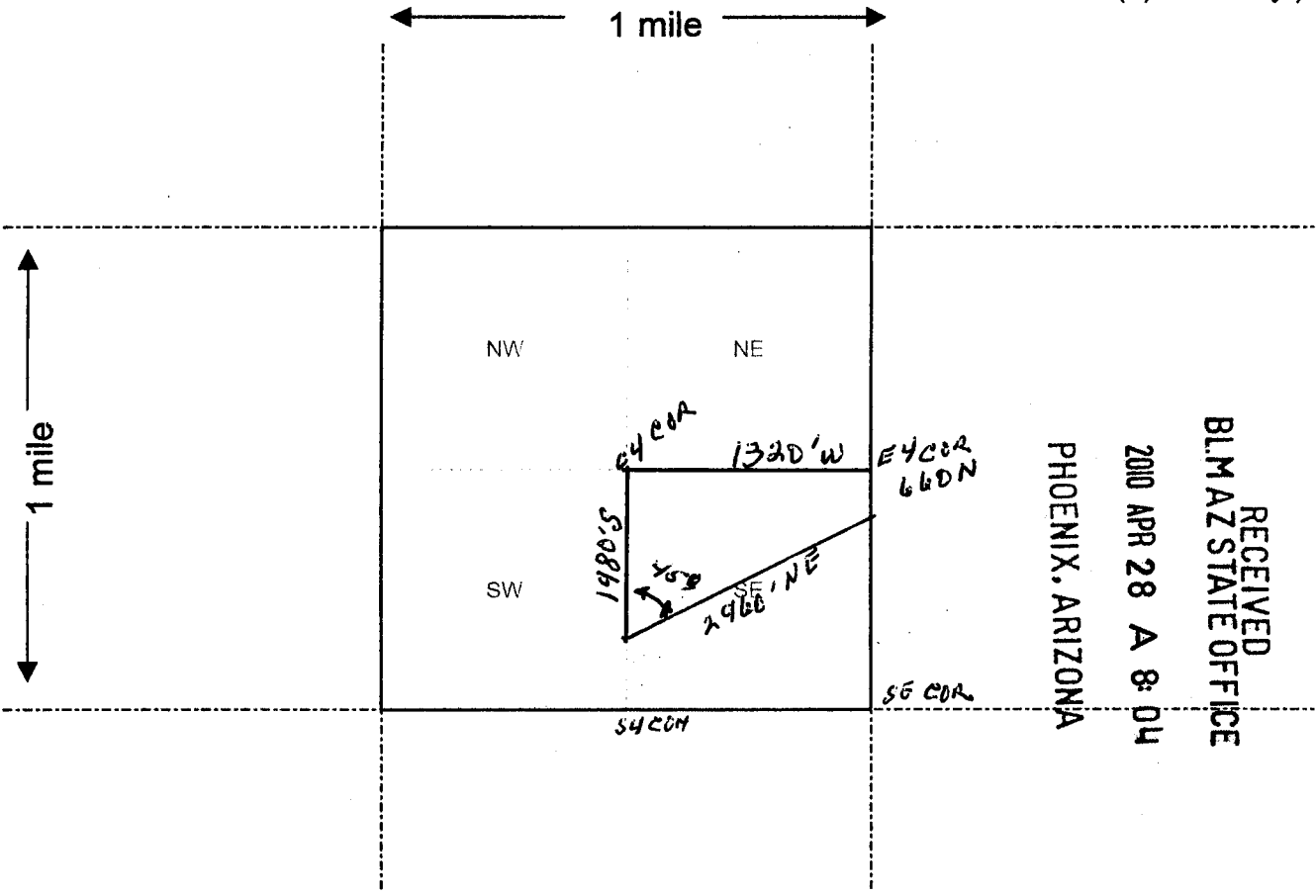
LOCATOR (s)

George Whitmill
David Kemery
Thomas Tierney

Form MCF102
Revised July 2005

MINING CLAIM MAP

Lode () Placer (X)



RECEIVED
 BLMAZ STATE OFFICE
 PHOENIX, ARIZONA
 2010 APR 28 A 8:04

Scale : 1" = 2000 feet

1. The above map depicts the _____ mining claim, which is located in Section (s)

31, Township 23 S, Range 21 E, Gila and Salt River Base and Meridian,

COCHISE County, Arizona.

2. The type of corner and location monuments used are as follows: CAPED 3" PVC BEGINNING AT P.O.B AT SE CORNER - CO MAKER LS 14181-1992, NE CORNER AT 1/4 SECT. LINE NW CORNER AT DEPT. CENTER SURVEY MARKER LS 20269-1989 SW CORNER 1980' DUE SOUTH

3. The bearings and distances in degrees and feet between claim corners are as depicted on the map.

Form MCF100a
Revised July 2005

April 26, 2010

Attention: Amy Thrower

US Department of the Interior

BLM

One North Central Ave., Suite 800

Phoenix, Az. 85004-4427

Reference: Your letter dated April 9, 2010, received April 10, 2010

3800 (9330) AT

AMC350615, 350616, 352315

RECEIVED
BLM AZ STATE OFFICE
2010 APR 28 A 8:04
PHOENIX, ARIZONA


Dear Ms. Thrower:

Please find enclosed updated paperwork as requested per your referenced letter. QCD has been rerecorded. Please note, also enclosed is a certified copy of the original QCD that was mailed to you. These forms are notarized on the back.

Also enclosed is a rerecorded Location Notice for Placer Mining Claim. This notice was rerecorded due to the fact that it was recorded incomplete as it did not include all names and addresses of the locators as required. Please find attachment on last page listing all names and addresses.

Any questions, please call me at 520-378-9509.

Sincerely,



David J. Kemery

2876 Canyon View Dr.

Sierra Vista, Az. 85650

NOTICE!!

These documents have been scanned!

Do not place un-scanned documents beneath this notice!

Do not remove this notice from this file!

GPO Jacket No. 560-102
Print Order 61540
Rise Business Services, LLC
Job=AZ15 7/3/2019



Box Number= AZ15143



Claim Begin-End: ANC350615-AMC350616

4 Annual Filings



AZ15143-9

AMC350775-AMC351108

UNITED STATES
DEPARTMENT OF THE INTERIOR
BUREAU OF LAND MANAGEMENT
MAINTENANCE FEE WAIVER CERTIFICATION

285
[Handwritten signature]

350615

FORM APPROVED
OMB NO. 1004-0114
Expires: January 31, 2020

SEE INSTRUCTIONS ON PAGE 2

1. This small miner waiver is filed for the assessment year beginning on September 1, 2019 and ending on September 1, 2020.
2. The undersigned and all related parties owned ten or fewer mining claims, mill, or tunnel sites located and maintained on Federal lands in the United States of America on September 1, 2019.
3. The undersigned have performed the assessment work required by law for each mining claim listed prior to filing this waiver and understand that by filing this form, the undersigned must file an affidavit of assessment work with the Bureau of Land Management (BLM) by the December 30th following the filing of this waiver.
4. The undersigned understand that if the assessment work obligation has not yet come due under 30 U.S.C. 28 (for those claims in their first assessment year only), a notice of intent to hold reciting this condition must be recorded by the December 30th following the filing of this waiver.
5. The undersigned understand that mill and tunnel sites may also be listed on this waiver and be waived from payment of the maintenance fee, and that a notice of intent to hold for these sites is required to be filed with the BLM by the December 30th following the filing of this waiver.
6. The undersigned understand and acknowledge that pursuant to 43 U.S.C. 1212 and 18 U.S.C. 1001, the filing or recording of a false, fictitious, or fraudulent document with the BLM may result in a fine of up to \$250,000, a prison term not to exceed five years, or both.
7. The mining claims, mill or tunnel sites for which this waiver from payment of the maintenance fees is requested are:

CLAIM OR SITE NAME	BLM RECORDATION SERIAL NUMBER
1. Oro-Perfecto-01 ✓	AMC 350616
2.	
3.	
4.	
5.	
6.	
7.	
8.	
9.	
10.	

RECEIVED
BLM AZ STATE OFFICE
2019 AUG 21 P 2:02
PHOENIX, ARIZONA

The owner(s) (claimants) of the above mining claims and sites are:

John W. Storer (President of the HP)

(Owner's Name - Please Print)

John W Storer (President - HPA)
(Owner's Signature)

2860 Canyon View Drive

(Owner's Mailing Address)

Sierra Vista

(City)

AZ

(State)

85650

(Zip Code)

AC 483
ENTERED SEP 09 2019
PB

(Owner's Name - Please Print)

(Owner's Signature)

(Owner's Mailing Address)

(City)

(State)

(Zip Code)

(Owner's Name - Please Print)

(Owner's Signature)

(Owner's Mailing Address)

(City)

(State)

(Zip Code)

(Owner's Name - Please Print)

(Owner's Signature)

(Owner's Mailing Address)

(City)

(State)

(Zip Code)

350615

53
[Handwritten initials]

Form 3830-2
(January 2017)

UNITED STATES
DEPARTMENT OF THE INTERIOR
BUREAU OF LAND MANAGEMENT
MAINTENANCE FEE WAIVER CERTIFICATION

FORM APPROVED
OMB NO. 1004-0114
Expires: January 31, 2020

SEE INSTRUCTIONS ON PAGE 2

1. This small miner waiver is filed for the assessment year beginning on September 1, 2019 and ending on September 1, 2020.
2. The undersigned and all related parties owned ten or fewer mining claims, mill, or tunnel sites located and maintained on Federal lands in the United States of America on September 1, 2019.
3. The undersigned have performed the assessment work required by law for each mining claim listed prior to filing this waiver and understand that by filing this form, the undersigned must file an affidavit of assessment work with the Bureau of Land Management (BLM) by the December 30th following the filing of this waiver.
4. The undersigned understand that if the assessment work obligation has not yet come due under 30 U.S.C. 28 (for those claims in their first assessment year only), a notice of intent to hold reciting this condition must be recorded by the December 30th following the filing of this waiver.
5. The undersigned understand that mill and tunnel sites may also be listed on this waiver and be waived from payment of the maintenance fee, and that a notice of intent to hold for these sites is required to be filed with the BLM by the December 30th following the filing of this waiver.
6. The undersigned understand and acknowledge that pursuant to 43 U.S.C. 1212 and 18 U.S.C. 1001, the filing or recording of a false, fictitious, or fraudulent document with the BLM may result in a fine of up to \$250,000, a prison term not to exceed five years, or both.
7. The mining claims, mill or tunnel sites for which this waiver from payment of the maintenance fees is requested are:

CLAIM OR SITE NAME	BLM RECORDATION SERIAL NUMBER
1. Dulce DeOro	AMC# 350615
2.	
3.	
4.	
5.	
6.	
7.	
8.	
9.	
10.	

RECEIVED
BLM AZ STATE OFFICE
2019 JUN 12 P 3:24
PHOENIX, ARIZONA

The owner(s) (claimants) of the above mining claims and sites are:

George M. Whitmill
(Owner's Name - Please Print)
222 Elgin Rd
(Owner's Mailing Address)

[Signature]
(Owner's Signature)
Elgin AZ 85611
(City) (State) (Zip Code)

Theodore (Ted) Swigart
(Owner's Name - Please Print)
P.O. Box 302
(Owner's Mailing Address)

[Signature]
(Owner's Signature)
Sonoita AZ 85637
(City) (State) (Zip Code)

(Owner's Name - Please Print)

(Owner's Mailing Address)

(Owner's Signature)

(City) (State) (Zip Code)

(Owner's Name - Please Print)

(Owner's Mailing Address)

(Owner's Signature)

(City) (State) (Zip Code)

ENTERED
SEP 12 2019
BY: [Signature]

new [Signature]

(Owner's Name - Please Print)

(Owner's Signature)

(Owner's Mailing Address)

(City) (State) (Zip Code)

(Owner's Name - Please Print)

(Owner's Signature)

(Owner's Mailing Address)

(City) (State) (Zip Code)

(Owner's Name - Please Print)

(Owner's Signature)

(Owner's Mailing Address)

(City) (State) (Zip Code)

(Owner's Name - Please Print)

(Owner's Signature)

(Owner's Mailing Address)

(City) (State) (Zip Code)

18 U.S.C. 1001 and 43 U.S.C. 1212 make it a crime for any person knowingly and willfully to make to any department or agency of the United States any false, fictitious or fraudulent statements or representations as to any matter within its jurisdiction.

INSTRUCTIONS

1. This certification is made under the provisions of 43 U.S.C. § 1744 and 30 U.S.C. §28-28k and the regulations thereunder (43 CFR Part 3830).
2. The claimant(s) must fill in the dates in paragraph 1 for the beginning and ending of the assessment year for which this waiver is sought.
3. The claimant(s) must fill in the date in paragraph 2 for the beginning of the assessment year for which this waiver is sought.
4. All claim and site names and BLM serial numbers must be listed for the mining claims, mill sites, and tunnel sites for which the waiver is sought.
5. All owners of the mining claims, mill sites, and tunnel sites and their addresses must be given.
6. This waiver form must be signed by all the claimants or their designated agent, in original form. If an agent is designated, a notarized designation of agent, signed by all of the claimants with proper address given, must be submitted with this waiver.
7. This form must be filed no later than September 1st for the upcoming assessment year in the BLM State Office where the mining claims or sites are recorded, or the waiver cannot be granted by the BLM. (Example: To obtain a waiver for the assessment year 2012, which begins on September 1, 2011, you must qualify for and file for a waiver no later than September 1, 2011, in the proper BLM State Office.)
8. For all mining claims which require assessment work, you must record an affidavit of labor on or before the December 30th immediately following the filing of this waiver. For all other mining claims or sites waived, you must record a notice of intent to hold on or before the December 30th immediately following the filing of this waiver.
9. Mill and tunnel sites may also be listed on this waiver and be waived from payment of the maintenance fee. A notice of intent to hold for these sites is required to be filed by the December 30th following the filing of this waiver.

FOR OFFICIAL USE ONLY

350615

2018-21715
Page 1 of 2
Requested by TED SWIGART
Julie W. Stevens - Recorder
Cochise County, AZ
11-27-2018 10:26 AM Recording Fee \$15.00

When Recorded Return Document to:

Ted Swigart
P.O. Box 302
Sonoita, AZ 85637

Check here is this is a change of address.

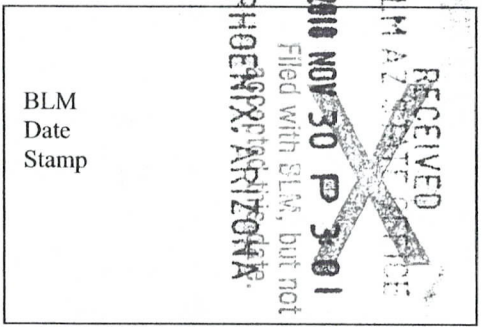
Telephone: 520-289-2549

E-mail address: _____

AFFIDAVIT OF PERFORMANCE OF ANNUAL WORK

1. State of Arizona, County of Cochise ss:
2. I (Name) Ted Swigart
3. Reside at (Address) 16 Paint Trail

City Sonoita County Santa Cruz



State AZ zip 85637 being duly sworn, depose and say that I am a citizen of the United States, more than eighteen years of age, and that all of the facts set forth in this affidavit, subject to the provisions and penalties of 18 U.S.C. 1001 pertaining to the filing of false, fictitious, or fraudulent statements with the United States, are true and correct according to the best of my knowledge, information and belief.

4. Owner's name and address (If not shown in Items 1-3 above). _____

5. That I am personally acquainted with the mining claim(s). The work and improvements were made by and at the expense of the owner(s) of said claim(s). Said contiguous group of claims, listed on this document, are situated in the _____ (optional) Mining District; Cochise County, Arizona.

Line No.	AMC NUMBER	CLAIM/SITE NAME	COUNTY RECORDER DATA (If available)	TWP	RNG	SEC
1	350615	Dulce De Oro		0240S	0200E	001
2						
3						
4						
5						
6						

INTEREST
DEC 21 2018
BY: R Am

Form: MCF108
Revised July 2014
Page 1 of 2

AFFIDAVIT OF PERFORMANCE OF ANNUAL WORK – page 2

BLM
Date
Stamp

RECEIVED
BLM STATE OFFICE
2018 NOV 30 P 3:01
Filed with BLM, but not
PHOENIX, ARIZONA

7					
8					
9					
10					

6. That between the dates starting at 12 o'clock noon on September 1, 20 17 and ending at 12 o'clock noon on September 1, 20 18 at least \$ 100 dollars worth of work and improvements were done and performed upon said claim(s) or upon one or more of a contiguous group of claims for the benefit of all, wholly or partly outside of a contiguous group of claims for the benefit of all, not including the location work.

7. That the following persons were employed to perform the work and improvements described herein: _____

Ted Swigart

8. That the work and improvements performed were: Soil and rock samples were taken from stream beds and washes, run through a sluice or dry washer, panned, and analyzed for gold.


9. Dated: 11-6-18 Signature: Ted Swigart

SUBSCRIBED AND SWORN TO before me, a Notary Public, this 6 day of November 20 18

By: Ted Swigart

Notary Public Whitney R. Marshall

My Commission Expires 12-29-2020



Bureau of Land Management
Arizona State Office
www.blm.gov/az

No. of Claims: 1 x \$¹⁵10 = 15

Check No.: 1192 Init. PER

Receipt No.: 4339216

For BLM Use Only

Arizona State Office
Bureau of Land Management
1 North Central Ave. Ste. 800
Phoenix, AZ 85004

Ted Swigart
PO box 302
Sonoita, AZ 85637

December 3, 2018

RECEIVED
BLM AZ STATE OFFICE
2018 DEC 18 P 12:49
PHOENIX, ARIZONA

Mr. Swigart,

We are in receipt of your Affidavit of Performance of Annual Work, however it did not contain any money.

I tried calling you at the number listed on the document, but the voice mail option was not available, and therefore could not make contact with you.

Please resubmit your POL with \$15 so we can process it.

If you have any questions, you may contact our office at: 602.417.9200.

Thank you,

BLM/Accounts

I apologize for the inconvenience. Enclosed is a check in the amount of \$15.00 to process the Affidavit of Performance of Annual Work.

Thank you,
Ted Swigart

Ted Swigart
P.O. Box 302
Sonoita, AZ 85637

PHOENIX AZ 850



Arizona State Office
Bureau of Land Management
1 North Central Ave, Ste 800
Phoenix, AZ 85004

PHOENIX, ARIZONA

2018 DEC 18 P 12:48

RECEIVED
BLM AZ STATE OFFICE

8500494427 0041



United States Department of the Interior
Bureau of Land Management
 DIV OF LANDS, MINRLS & ENERGY
 ONE N CENTRAL AVE
 PHOENIX, AZ 85004 -4427
 Phone: 602-417-9200

Receipt	
No:	4339216

Transaction #: 4456048
Date of Transaction: 12/20/2018

CUSTOMER:	
TED SWIGART PO BOX 302 SONOITA, AZ 85637-0302 US	

LINE #	QTY	DESCRIPTION	REMARKS	UNIT PRICE	TOTAL
1	1.00	LOCATABLE MINERALS / MINING CLAIMS- NOT NEW-UNADJUD, ONE AUTH NO. ONLY / MINING CLAIM MONEY RECEIVED CASES: AMC350615/\$15.00	POL 2018/1	- n/a -	15.00
TOTAL:					\$15.00

PAYMENT INFORMATION			
1	AMOUNT:	15.00	POSTMARKED: N/A
	TYPE:	CHECK	RECEIVED: 12/20/2018
	CHECK NO:	1192	
	NAME:	SWIGART, TED PO BOX 302 SONOITA AZ 85637-0302 US	

REMARKS

This receipt was generated by the automated BLM Collections and Billing System and is a paper representation of a portion of the official electronic record contained therein.

~~350615~~

350615

When Recorded Return Document to:

Oren Lamm
1377 Sunflower Way
Sierra Vista, AZ
85635

Check here is this is a change of address.

Telephone: 1-520-249-7730

E-mail address: orey@usfamily.net

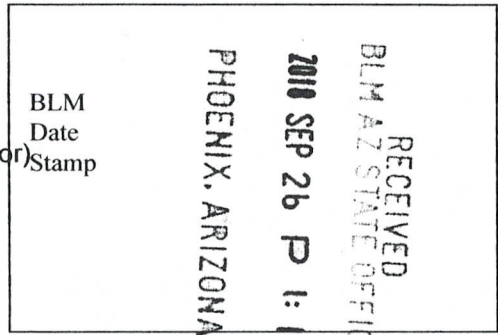
AFFIDAVIT OF PERFORMANCE OF ANNUAL WORK

1. State of Arizona, County of Cochise ss:

2. I (Name) Oren Lamm - (Huachuca Prospectors Assoc. Claims Director)

3. Reside at (Address) 1377 Sunflower Way

City Sierra Vista County Cochise



State AZ Zip 85635 being duly sworn, depose and say that I am a citizen of the United States, more than eighteen years of age, and that all of the facts set forth in this affidavit, subject to the provisions and penalties of 18 U.S.C. 1001 pertaining to the filing of false, fictitious, or fraudulent statements with the United States, are true and correct according to the best of my knowledge, information and belief.

4. Owner's name and address (If not shown in Items 1-3 above). _____

5. That I am personally acquainted with the mining claim(s). The work and improvements were made by and at the expense of the owner(s) of said claim(s). Said contiguous group of claims, listed on this document, are situated in the

Hereford (optional) Mining District; Cochise County, Arizona.

Line No.	AMC NUMBER	CLAIM/SITE NAME	COUNTY RECORDER DATA (If available)	TWP	RNG	SEC
1	350616	Oro-Perfecto-01		23S	20E	31
2						
3						
4						
5						
6						

Form: MCF108

Revised July 2014

Page 1 of 2

ENTERED
OCT 01 2018
BY: Ram

RECEIVED
BLM AZ STATE OFFICE
2018 SEP 26 P 1:17
PHOENIX, ARIZONA

BLM
Date
Stamp

7					
8					
9					
10					

6. That between the dates starting at 12 o'clock noon on September 1, 20 17 and ending at 12 o'clock noon on September 1, 20 18 at least \$ 100.00 dollars worth of work and improvements were done and performed upon said claim(s) or upon one or more of a contiguous group of claims for the benefit of all, wholly or partly outside of a contiguous group of claims for the benefit of all, not including the location work.


7. That the following persons were employed to perform the work and improvements described herein: _____
The Membership of the Huachuca Prospectors Association

8. That the work and improvements performed were: Site clean up for improved safety, taking of samples from the site, reducing the samples on site, then analysed the samples for gold content.

9. Dated: 9/22/18 Signature: _____


SUBSCRIBED AND SWORN TO before me, a Notary Public, this 22 day of September 20 18

By: Oren Lamm
 Notary Public Timothy H Mullin
 My Commission Expires 03-25-2021



 Timothy H Mullin
 Notary Public
 Cochise County, Arizona
 My Comm. Expires 03-25-2021

Bureau of Land Management
Arizona State Office
www.blm.gov/az

No. of Claims: 1 x \$10 = \$10.00
 Check No.: _____ Init _____
 Receipt No.: 4271038
For BLM Use Only




CERTIFIED MAIL®



7018 1130 0000 4877 0434



1000



85004

U.S. POSTAGE PAID
FCM LETTER
SIERRA VISTA, AZ
85635
SEP 24, 18
AMOUNT

\$6.70

R2304M111423-03

Mr. Oren Lamm
1377 Sunflower Way
Sierra Vista, AZ 85635-5527

**RETURN RECEIPT
REQUESTED**

RECEIVED
BLM AZ STATE OFFICE

2018 SEP 26 P 1:17

PHOENIX, ARIZONA

BLM
AZ STATE OFFICE
ONE N. CENTRAL AVE, STE 800
PHOENIX, AZ, 85004-4427

**RETURN RECEIPT
REQUESTED**

PLACE STICKER AT TOP OF ENVELOPE TO THE RIGHT
OF THE RETURN ADDRESS. FOLD AT DOTTED LINE

United States Department of the Interior

Bureau of Land Management

DIV OF LANDS, MINRLS & ENERGY

ONE N CENTRAL AVE

PHOENIX, AZ 85004 -4427

Phone: 602-417-9200

Receipt

No: 4271038

Transaction #: 4386808	
Date of Transaction: 09/27/2018	
CUSTOMER:	
OREN LAMM 1377 SUNFLOWER WAY SIERRA VISTA, AZ 85635-5527 US	

LINE #	QTY	DESCRIPTION	REMARKS	UNIT PRICE	TOTAL
1	1.00	LOCATABLE MINERALS / MINING CLAIMS- NOT NEW-UNADJUD, ONE AUTH NO. ONLY / MINING CLAIM MONEY RECEIVED CASES: AMC350616/\$10.00	POL 2018/1	- n/a -	10.00
TOTAL:					\$10.00

PAYMENT INFORMATION			
1	AMOUNT:	10.00	POSTMARKED: N/A
	TYPE:	CHECK	RECEIVED: 09/26/2018
	CHECK NO:	381	
	NAME:	LAMM, OREN 1377 SUNFLOWER WAY SIERRA VISTA AZ 85635-5527 US	

REMARKS

This receipt was generated by the automated BLM Collections and Billing System and is a paper representation of a portion of the official electronic record contained therein.

UNITED STATES
DEPARTMENT OF THE INTERIOR
BUREAU OF LAND MANAGEMENT

MAINTENANCE FEE WAIVER CERTIFICATION

FORM APPROVED
OMB NO. 1004-0114
Expires: January 31, 2020

SEE INSTRUCTIONS ON PAGE 2

Amc 350615

186

- This small miner waiver is filed for the assessment year beginning on September 1, 2018 and ending on September 1, 2019.
- The undersigned and all related parties owned ten or fewer mining claims, mill, or tunnel sites located and maintained on Federal lands in the United States of America on September 1, 2018.
- The undersigned have performed the assessment work required by law for each mining claim listed prior to filing this waiver and understand that by filing this form, the undersigned must file an affidavit of assessment work with the Bureau of Land Management (BLM) by the December 30th following the filing of this waiver.
- The undersigned understand that if the assessment work obligation has not yet come due under 30 U.S.C. 28 (for those claims in their first assessment year only), a notice of intent to hold reciting this condition must be recorded by the December 30th following the filing of this waiver.
- The undersigned understand that mill and tunnel sites may also be listed on this waiver and be waived from payment of the maintenance fee, and that a notice of intent to hold for these sites is required to be filed with the BLM by the December 30th following the filing of this waiver.
- The undersigned understand and acknowledge that pursuant to 43 U.S.C. 1212 and 18 U.S.C. 1001, the filing or recording of a false, fictitious, or fraudulent document with the BLM may result in a fine of up to \$250,000, a prison term not to exceed five years, or both.
- The mining claims, mill or tunnel sites for which this waiver from payment of the maintenance fees is requested are:

CLAIM OR SITE NAME	BLM RECORDATION SERIAL NUMBER
1. ORO-PERFECTO-01	AMC 350616
2.	
3.	
4.	
5.	
6.	
7.	
8.	
9.	
10.	

RECEIVED
BLM AZ STATE OFFICE
2018 AUG 13 P 2:10
PHOENIX, ARIZONA

The owner(s) (claimants) of the above mining claims and sites are:

OREN KAMM - HPA CLAIMS DIRECTOR

Huachuca Prospectors Association
(Owner's Name - Please Print)
1377 Sunflower Way
(Owner's Mailing Address)

Sierra Vista AZ 85635
(City) (State) (Zip Code)

(Owner's Name - Please Print)

(Owner's Mailing Address)

(Owner's Signature)

(City) (State) (Zip Code)

(Owner's Name - Please Print)

(Owner's Mailing Address)

(Owner's Signature)

(City) (State) (Zip Code)

(Owner's Name - Please Print)

(Owner's Mailing Address)

(Owner's Signature)

(City) (State) (Zip Code)


ENTERED SEP 05 2018

AC 483
PB

NW/PB


CERTIFIED MAIL®

Mr. Oren Lamm
1377 Sunflower Way
Sierra Vista, AZ 85635-5527



7018 1130 0000 4875 6223

PHOENIX
AZ 850
10 AUG
PH 01
UNITED STATES
POSTAL SERVICE®



1000



85004

U.S. POSTAGE
PAID
SIERRA VISTA, AZ
85635
AUG 10, 18
AMOUNT
\$6.70
R2304M110072-04

RECEIVED
2018 AUG 13 P 2:10
PHOENIX, ARIZONA
RETURN RECEIPT
REQUESTED

BLM
AZ STATE OFFICE
ONE N. CENTRAL AVE, STE 800
PHOENIX, AZ 85004-4427

85004-442700



UNITED STATES
DEPARTMENT OF THE INTERIOR
BUREAU OF LAND MANAGEMENT

MAINTENANCE FEE WAIVER CERTIFICATION

SEE INSTRUCTIONS ON PAGE 2

102
[Handwritten signature]

AMC 350615

FORM APPROVED
OMB NO. 1004-0114
Expires: January 31, 2020

- This small miner waiver is filed for the assessment year beginning on September 1, 2018 and ending on September 1, 2019.
- The undersigned and all related parties owned ten or fewer mining claims, mill, or tunnel sites located and maintained on Federal lands in the United States of America on September 1, 2018.
- The undersigned have performed the assessment work required by law for each mining claim listed prior to filing this waiver and understand that by filing this form, the undersigned must file an affidavit of assessment work with the Bureau of Land Management (BLM) by the December 30th following the filing of this waiver.
- The undersigned understand that if the assessment work obligation has not yet come due under 30 U.S.C. 28 (for those claims in their first assessment year only), a notice of intent to hold reciting this condition must be recorded by the December 30th following the filing of this waiver.
- The undersigned understand that mill and tunnel sites may also be listed on this waiver and be waived from payment of the maintenance fee, and that a notice of intent to hold for these sites is required to be filed with the BLM by the December 30th following the filing of this waiver.
- The undersigned understand and acknowledge that pursuant to 43 U.S.C. 1212 and 18 U.S.C. 1001, the filing or recording of a false, fictitious, or fraudulent document with the BLM may result in a fine of up to \$250,000, a prison term not to exceed five years, or both.
- The mining claims, mill or tunnel sites for which this waiver from payment of the maintenance fees is requested are:

CLAIM OR SITE NAME	BLM RECORDATION SERIAL NUMBER
1. Dulce DeOro	AMC# 350615
2.	
3.	
4.	
5.	
6.	
7.	
8.	
9.	
10.	

RECEIVED
 BLM AZ STATE OFFICE
 2018 JUL 19 P 2:14
 PHOENIX, ARIZONA

The owner(s) (claimants) of the above mining claims and sites are:

George M. Whitmill

 (Owner's Name - Please Print)

George M. Whitmill

 (Owner's Signature)

222 Elgin Rd

 (Owner's Mailing Address)

Elgin **AZ** **85611**

 (City) (State) (Zip Code)

Theodore (Ted) Swigart

 (Owner's Name - Please Print)

Theodore B Swigart

 (Owner's Signature)

P.O. Box 302

 (Owner's Mailing Address)

Sonoita **AZ** **85637**

 (City) (State) (Zip Code)

 (Owner's Name - Please Print)

 (Owner's Mailing Address)

 (City) (State) (Zip Code)

 (Owner's Name - Please Print)

 (Owner's Mailing Address)

 (City) (State) (Zip Code)

103
INTEREST
SEP 05 2018
 BY: *[Signature]*

[Handwritten signature]

(Owner's Name - Please Print)	(Owner's Signature)		
(Owner's Mailing Address)	(City)	(State)	(Zip Code)
(Owner's Name - Please Print)	(Owner's Signature)		
(Owner's Mailing Address)	(City)	(State)	(Zip Code)
(Owner's Name - Please Print)	(Owner's Signature)		
(Owner's Mailing Address)	(City)	(State)	(Zip Code)
(Owner's Name - Please Print)	(Owner's Signature)		
(Owner's Mailing Address)	(City)	(State)	(Zip Code)

18 U.S.C. 1001 and 43 U.S.C. 1212 make it a crime for any person knowingly and willfully to make to any department or agency of the United States any false, fictitious or fraudulent statements or representations as to any matter within its jurisdiction.

INSTRUCTIONS


1. This certification is made under the provisions of 43 U.S.C. § 1744 and 30 U.S.C. §28-28k and the regulations thereunder (43 CFR Part 3830).
2. The claimant(s) must fill in the dates in paragraph 1 for the beginning and ending of the assessment year for which this waiver is sought.
3. The claimant(s) must fill in the date in paragraph 2 for the beginning of the assessment year for which this waiver is sought.
4. All claim and site names and BLM serial numbers must be listed for the mining claims, mill sites, and tunnel sites for which the waiver is sought.
5. All owners of the mining claims, mill sites, and tunnel sites and their addresses must be given.
6. This waiver form must be signed by all the claimants or their designated agent, in original form. If an agent is designated, a notarized designation of agent, signed by all of the claimants with proper address given, must be submitted with this waiver.
7. This form must be filed no later than September 1st for the upcoming assessment year in the BLM State Office where the mining claims or sites are recorded, or the waiver cannot be granted by the BLM. (Example: To obtain a waiver for the assessment year 2012, which begins on September 1, 2011, you must qualify for and file for a waiver no later than September 1, 2011, in the proper BLM State Office.)
8. For all mining claims which require assessment work, you must record an affidavit of labor on or before the December 30th immediately following the filing of this waiver. For all other mining claims or sites waived, you must record a notice of intent to hold on or before the December 30th immediately following the filing of this waiver.
9. Mill and tunnel sites may also be listed on this waiver and be waived from payment of the maintenance fee. A notice of intent to hold for these sites is required to be filed by the December 30th following the filing of this waiver.

FOR OFFICIAL USE ONLY

Ted Swigart
P.O. Box 302
Sonoita, AZ 85637

PHOENIX AZ 852

27 JUL 2018 PM 5 L



RECEIVED
BLM AZ STATE OFFICE


2018 JUL 19 P 2:14

PHOENIX, ARIZONA

BLM
AZ State Office
Public Service Sect. 952
1 North Central Ave
Phoenix, AZ 85004

85004-442700





When Recorded Return Document U.

Ted Swigart
P.O. Box 302
Sonoita, AZ 85637

2017-01-238

Page 1 of
Requested by: Ted Swigart
David W. Stevens - Recorder
Cochise County, AZ
12-18-2017 02:16 PM Recording Fee \$14.00

350615

Check here is this is a change of address.

Telephone: 520-289-2549

E-mail address: _____

AFFIDAVIT OF PERFORMANCE OF ANNUAL WORK

1. State of Arizona, County of Cochise ss:

2. I (Name) Ted Swigart

3. Reside at (Address) 16 Paint Trail

City Sonoita County Santa Cruz

RECEIVED
BLM AZ STATE OFFICE
2017 DEC 21 P 1:42
PHOENIX, ARIZONA
BLM
Date
Stamp

State AZ Zip 85637 being duly sworn, depose and say that I am a citizen of the United States, more than eighteen years of age, and that all of the facts set forth in this affidavit, subject to the provisions and penalties of 18 U.S.C. 1001 pertaining to the filing of false, fictitious, or fraudulent statements with the United States, are true and correct according to the best of my knowledge, information and belief.

4. Owner's name and address (if not shown in Items 1-3 above). _____

5. That I am personally acquainted with the mining claim(s). The work and improvements were made by and at the expense of the owner(s) of said claim(s). Said contiguous group of claims, listed on this document, are situated in the

(optional) Mining District; Cochise County, Arizona.

Line No.	AMC NUMBER	CLAIM/SITE NAME	COUNTY RECORDER DATA (If available)	TWP	RNG	SEC
1	350615	Dulce De Oro		0240S	0200E	001
2						
3						
4						
5						
6						

Form: MCF108
Revised Jan. 2006
Page 1 of 2

DEC 27 2017
RAM

BLM
Date
Stamp

2017 DEC 21 P 1:12

PHOENIX, ARIZONA

RECEIVED
BLM AZ STATE OFFICE

7						
8						
9						
10						

6. That between the dates, starting at 12 o'clock noon on September 1, 20 16 and ending at 12 o'clock noon on September 1, 20 17 at least \$ 100 dollars worth of work and improvements were done and performed upon said claim(s) or upon one or more of a contiguous group of claims for the benefit of all, wholly or partly outside of a contiguous group of claims for the benefit of all, not including the location work.


7. That the following persons were employed to perform the work and improvements described herein: Ted Swigart

8. That the work and improvements performed were: Samples were taken from stream beds and washes, run through a sluice or dry washer, and panned & analyzed for gold.

9. Dated: 12/18/17 Signature: Theodor B. Dejeat

SUBSCRIBED AND SWORN TO before me, a Notary Public, this 18 day of December 20 17

By: [Signature]
Notary Public Phillip Sullivan
My Commission Expires 3/25/19



Bureau of Land Management
Arizona State Office
www.az.blm.gov

No. of Claims: _____ x \$10 = _____
Check No.: 4048928 Init. [Signature]
Receipt No.: _____
For BLM Use Only

Form: MCF108
Revised Jan. 2006
Page 2 of 2

Ted Swigart
P.O. Box 302
Sonoita, AZ 85637

PHOENIX AZ 852

19 DEC 2017 PM 6 L



RECEIVED
BLM AZ STATE OFFICE


2017 DEC 21 P 1:42

PHOENIX, ARIZONA

United States Dept of the Interior
Bureau of Land Management AZ State Office
1 North Central Ave., Suite 800
Phoenix, AZ 85004

8500484427 0041





United States Department of the Interior
Bureau of Land Management
 DIV OF LANDS, MINRLS & ENERGY
 ONE N CENTRAL AVE
 PHOENIX, AZ 85004 -4427
 Phone: 602-417-9200

Receipt

No: 4048928

Transaction #: 4160370	
Date of Transaction: 12/26/2017	
CUSTOMER:	
	TED SWIGART PO BOX 302 SONOITA, AZ 85637-0302 US

LINE #	QTY	DESCRIPTION	REMARKS	UNIT PRICE	TOTAL
1	1.00	LOCATABLE MINERALS / MINING CLAIMS- NOT NEW-UNADJUD, ONE AUTH NO. ONLY / MINING CLAIM MONEY RECEIVED CASES: AMC350615/\$10.00	POL 2017/1	- n/a -	10.00
TOTAL:					\$10.00

PAYMENT INFORMATION			
1	AMOUNT:	10.00	POSTMARKED: N/A
	TYPE:	CHECK	RECEIVED: 12/26/2017
	CHECK NO:	1102	
	NAME:	SWIGART, TED PO BOX 302 SONOITA AZ 85637-0302 US	

REMARKS

This receipt was generated by the automated BLM Collections and Billing System and is a paper representation of a portion of the official electronic record contained therein.

UNITED STATES
DEPARTMENT OF THE INTERIOR
BUREAU OF LAND MANAGEMENT
MAINTENANCE FEE WAIVER CERTIFICATION

241

FORM APPROVED
OMB NO. 1004-0114
Expires: August 31, 2013

SEE INSTRUCTIONS ON PAGE 2

Amc 350615

- This small miner waiver is filed for the assessment year beginning on September 1, 2017 and ending on September 1, 2018.
- The undersigned and all related parties owned ten or fewer mining claims, mill, or tunnel sites located and maintained on Federal lands in the United States of America on September 1, 2017.
- The undersigned have performed the assessment work required by law for each mining claim listed prior to filing this waiver and understand that by filing this form, the undersigned must file an affidavit of assessment work with the Bureau of Land Management (BLM) by the December 30th following the filing of this waiver.
- The undersigned understand that if the assessment work obligation has not yet come due under 30 U.S.C. 28 (for those claims in their first assessment year only), a notice of intent to hold reciting this condition must be recorded by the December 30th following the filing of this waiver.
- The undersigned understand that mill and tunnel sites may also be listed on this waiver and be waived from payment of the maintenance fee, and that a notice of intent to hold for these sites is required to be filed with the BLM by the December 30th following the filing of this waiver.
- The undersigned understand and acknowledge that pursuant to 43 U.S.C. 1212 and 18 U.S.C. 1001, the filing or recording of a false, fictitious, or fraudulent document with the BLM may result in a fine of up to \$250,000, a prison term not to exceed five years, or both.
- The mining claims, mill or tunnel sites for which this waiver from payment of the maintenance fees is requested are:

CLAIM OR SITE NAME	BLM RECORDATION SERIAL NUMBER
1. <u>Dulce De Oro</u>	<u>AMC# 350615</u> <u>ac 241</u>
2.	
3.	
4.	
5.	
6.	
7.	
8.	
9.	
10.	

ENTERED
AC 483 / 241
SEP 15 2017
BY: ps

RECEIVED
BLM AZ STATE OFFICE
2017 AUG 17 P 3:07
PHOENIX, ARIZONA

The owner(s) (claimants) of the above mining claims and sites are:

NW CHECK
1 of

AC 170 entered
Address updated
ps

George M. Whitmill
(Owner's Name - Please Print)
222 Elgin Rd., Elgin, AZ 85611
(Owner's Mailing Address)

George M. Whitmill
(Owner's Signature)
Elgin (City) AZ (State) 85611 (Zip Code)

Theodore (Ted) Swigart
(Owner's Name - Please Print)
P.O. Box 302, Sonoita, AZ 85637
(Owner's Mailing Address)

Theodore B Swigart
(Owner's Signature)
Sonoita (City) AZ (State) 85637 (Zip Code)

(Owner's Name - Please Print)

(Owner's Signature)

(Owner's Mailing Address)

(City)

(State)

(Zip Code)

(Owner's Name - Please Print)

NEW (CURED) WVR REC'D ON

10-26-17 - AC 241 removed (Owner's Signature)
ps


(Owner's Mailing Address)

(City)

(State)

(Zip Code)

(Owner's Name - Please Print)	(Owner's Signature)		
(Owner's Mailing Address)	(City)	(State)	(Zip Code)
(Owner's Name - Please Print)	(Owner's Signature)		
(Owner's Mailing Address)	(City)	(State)	(Zip Code)
(Owner's Name - Please Print)	(Owner's Signature)		
(Owner's Mailing Address)	(City)	(State)	(Zip Code)
(Owner's Name - Please Print)	(Owner's Signature)		
(Owner's Mailing Address)	(City)	(State)	(Zip Code)



18 U.S.C. 1001 and 43 U.S.C. 1212 make it a crime for any person knowingly and willfully to make to any department or agency of the United States any false, fictitious or fraudulent statements or representations as to any matter within its jurisdiction.

INSTRUCTIONS

1. This certification is made under the provisions of 43 U.S.C. § 1744 and 30 U.S.C. §28-28k and the regulations thereunder (43 CFR Part 3830).
2. The claimant(s) must fill in the dates in paragraph 1 for the beginning and ending of the assessment year for which this waiver is sought.
3. The claimant(s) must fill in the date in paragraph 2 for the beginning of the assessment year for which this waiver is sought.
4. All claim and site names and BLM serial numbers must be listed for the mining claims, mill sites, and tunnel sites for which the waiver is sought.
5. All owners of the mining claims, mill sites, and tunnel sites and their addresses must be given.
6. This waiver form must be signed by all the claimants or their designated agent, in original form. If an agent is designated, a notarized designation of agent, signed by all of the claimants with proper address given, must be submitted with this waiver.
7. This form must be filed no later than September 1st for the upcoming assessment year in the BLM State Office where the mining claims or sites are recorded, or the waiver cannot be granted by the BLM. (Example: To obtain a waiver for the assessment year 2012, which begins on September 1, 2011, you must qualify for and file for a waiver no later than September 1, 2011, in the proper BLM State Office.)
8. For all mining claims which require assessment work, you must record an affidavit of labor on or before the December 30th immediately following the filing of this waiver. For all other mining claims or sites waived, you must record a notice of intent to hold on or before the December 30th immediately following the filing of this waiver.
9. Mill and tunnel sites may also be listed on this waiver and be waived from payment of the maintenance fee. A notice of intent to hold for these sites is required to be filed by the December 30th following the filing of this waiver.

PHOENIX, ARIZONA
 2017 AUG 17 3:07
 RECEIVED
 BLM AZ STATE OFFICE

FOR OFFICIAL USE ONLY

Customer Name Update Screen

System ID:MC

Name: WHITMILL GEORGE M

Proprietor #: 2284124

Renumber T

Category: P - PRIVATE

Address: 567 W SUNSET RD *PREVIOUS ADDRESS*

City: HUACHUCA CITY

State: AZ

Zip: 856168264

UNDELIVERABLE

No Annual Reminders

Email:

Phone:

MAINTENANCE FEE WAIVER CERTIFICATION

281

FORM APPROVED
OMB NO. 1004-0114
Expires: January 31, 2020

AMC 350615

SEE INSTRUCTIONS ON PAGE 2

1. This small miner waiver is filed for the assessment year beginning on September 1, 2017 and ending on September 1, 2018.
2. The undersigned and all related parties owned ten or fewer mining claims, mill, or tunnel sites located and maintained on Federal lands in the United States of America on September 1, 2017.
3. The undersigned have performed the assessment work required by law for each mining claim listed prior to filing this waiver and understand that by filing this form, the undersigned must file an affidavit of assessment work with the Bureau of Land Management (BLM) by the December 30th following the filing of this waiver.
4. The undersigned understand that if the assessment work obligation has not yet come due under 30 U.S.C. 28 (for those claims in their first assessment year only), a notice of intent to hold reciting this condition must be recorded by the December 30th following the filing of this waiver.
5. The undersigned understand that mill and tunnel sites may also be listed on this waiver and be waived from payment of the maintenance fee, and that a notice of intent to hold for these sites is required to be filed with the BLM by the December 30th following the filing of this waiver.
6. The undersigned understand and acknowledge that pursuant to 43 U.S.C. 1212 and 18 U.S.C. 1001, the filing or recording of a false, fictitious, or fraudulent document with the BLM may result in a fine of up to \$250,000, a prison term not to exceed five years, or both.
7. The mining claims, mill or tunnel sites for which this waiver from payment of the maintenance fees is requested are:

CLAIM OR SITE NAME	BLM RECORDATION SERIAL NUMBER
1. Dulce De Oro	AMC # 350615
2.	
3.	
4.	
5.	
6.	
7.	
8.	
9.	
10.	

The owner(s) (claimants) of the above mining claims and sites are:

George M. Whitmill
(Owner's Name - Please Print)
222 Elgin Road
(Owner's Mailing Address)

George M. Whitmill
(Owner's Signature)
Elgin AZ 85611
(City) (State) (Zip Code)

Theodore (Ted) Swigart
(Owner's Name - Please Print)
P.O. Box 302
(Owner's Mailing Address)

Theodore B Swigart
(Owner's Signature)
Sonoita AZ 85637
(City) (State) (Zip Code)

(Owner's Name - Please Print)

(Owner's Mailing Address)

(Owner's Signature)

(City) (State) (Zip Code)

(Owner's Name - Please Print)

(Owner's Mailing Address)

(Owner's Signature)

(City) (State) (Zip Code)

ENTERED
AZ 113 (City)
OCT 26 2017
(AZ 247 - removed)
BY: PB

RECEIVED
BLM AZ STATE OFFICE
PHOENIX, ARIZONA
OCT 26 P 3:00
(State) (Zip Code)

(Continued on page 2)

NW-CHECK
1 EACH

1/PB

(Owner's Name - Please Print)	(Owner's Signature)		
(Owner's Mailing Address)	(City)	(State)	(Zip Code)
(Owner's Name - Please Print)	(Owner's Signature)		
(Owner's Mailing Address)	(City)	(State)	(Zip Code)
(Owner's Name - Please Print)	(Owner's Signature)		
(Owner's Mailing Address)	(City)	(State)	(Zip Code)
(Owner's Name - Please Print)	(Owner's Signature)		
(Owner's Mailing Address)	(City)	(State)	(Zip Code)

18 U.S.C. 1001 and 43 U.S.C. 1212 make it a crime for any person knowingly and willfully to make to any department or agency of the United States any false, fictitious or fraudulent statements or representations as to any matter within its jurisdiction.

INSTRUCTIONS

1. This certification is made under the provisions of 43 U.S.C. § 1744 and 30 U.S.C. §28-28k and the regulations thereunder (43 CFR Part 3830).
2. The claimant(s) must fill in the dates in paragraph 1 for the beginning and ending of the assessment year for which this waiver is sought.
3. The claimant(s) must fill in the date in paragraph 2 for the beginning of the assessment year for which this waiver is sought.
4. All claim and site names and BLM serial numbers must be listed for the mining claims, mill sites, and tunnel sites for which the waiver is sought.
5. All owners of the mining claims, mill sites, and tunnel sites and their addresses must be given.
6. This waiver form must be signed by all the claimants or their designated agent, in original form. If an agent is designated, a notarized designation of agent, signed by all of the claimants with proper address given, must be submitted with this waiver.
7. This form must be filed no later than September 1st for the upcoming assessment year in the BLM State Office where the mining claims or sites are recorded, or the waiver cannot be granted by the BLM. (Example: To obtain a waiver for the assessment year 2012, which begins on September 1, 2011, you must qualify for and file for a waiver no later than September 1, 2011, in the proper BLM State Office.)
8. For all mining claims which require assessment work, you must record an affidavit of labor on or before the December 30th immediately following the filing of this waiver. For all other mining claims or sites waived, you must record a notice of intent to hold on or before the December 30th immediately following the filing of this waiver.
9. Mill and tunnel sites may also be listed on this waiver and be waived from payment of the maintenance fee. A notice of intent to hold for these sites is required to be filed by the December 30th following the filing of this waiver.

RECEIVED

BLM AZ STATE OFFICE

2011 OCT 6 P 3:03

PHOENIX, ARIZONA

FOR OFFICIAL USE ONLY

When Recorded Return Document to:

Oren Lamm

1377 Sunflower Way

Sierra Vista, AZ

85635

Amc 350615

Check here is this is a change of address.

Telephone: 1-520-249-7730

E-mail address: orey@usfamily.net


AFFIDAVIT OF PERFORMANCE OF ANNUAL WORK

1. State of Arizona, County of Cochise ss:

2. I (Name) Oren Lamm - (Huachuca Prospectors Assoc. Claims Director)

3. Reside at (Address) 1377 Sunflower Way

City Sierra Vista County Cochise



State AZ Zip 85635 being duly sworn, depose and say that I am a citizen of the United States, more than eighteen years of age, and that all of the facts set forth in this affidavit, subject to the provisions and penalties of 18 U.S.C. 1001 pertaining to the filing of false, fictitious, or fraudulent statements with the United States, are true and correct according to the best of my knowledge, information and belief.

4. Owner's name and address (If not shown in Items 1-3 above).

5. That I am personally acquainted with the mining claim(s). The work and improvements were made by and at the expense of the owner(s) of said claim(s). Said contiguous group of claims, listed on this document, are situated in the

Hereford (optional) Mining District; Cochise County, Arizona.

Line No.	AMC NUMBER	CLAIM/SITE NAME	COUNTY RECORDER DATA (If available)	TWP	RNG	SEC
1	350616	Oro-Perfecto-01		23S	20E	31
2						
3						
4						
5						
6						

AT 9/15/17

AFFIDAVIT OF PERFORMANCE OF ANNUAL WORK - page 2


RECEIVED
 BLM AZ STATE OFFICE
 2017 SEP - 8 P 2 53
 PHOENIX, ARIZONA
 BLM
 Date
 Stamp

7					
8					
9					
10					

6. That between the dates starting at 12 o'clock noon on September 1, 20 16 and ending at 12 o'clock noon on September 1, 20 17 at least \$ 100.00 dollars worth of work and improvements were done and performed upon said claim(s) or upon one or more of a contiguous group of claims for the benefit of all, wholly or partly outside of a contiguous group of claims for the benefit of all, not including the location work.


7. That the following persons were employed to perform the work and improvements described herein: _____
The Membership of the Huachuca Prospectors Association

8. That the work and improvements performed were: Site clean up for improved safety, taking of samples from the site, reducing the samples on site, then analysed the samples for gold content.

9. Dated: 8/15/2017 Signature: 

SUBSCRIBED AND SWORN TO before me, a Notary Public, this 15th day of August 20 17

By: Ashley Bogucki
 Notary Public Cochise, Arizona
 My Commission Expires 7/26/2020



Bureau of Land Management
 Arizona State Office
www.blm.gov/az

No. of Claims: 1 x \$10 = 10
 Check No.: 339 Init. MB
 Receipt No.: 3974725
 For BLM Use Only

CERTIFIED MAIL

Oren Wm Lamm
1377 Sunflower Way
Sierra Vista, AZ 85635-5527



7017 1000 0000 5447 3924 1013



85004

U.S. POSTAGE
PAID
SIERRA VISTA, AZ
85635
SEP 07, 17
AMOUNT

\$6.10

R2305M148523-31



RETURN RECEIPT
REQUESTED

FIRST CLASS

US - DEPT OF INTERIOR
BLM
ARIZONA STATE OFFICE
ONE N. CENTRAL AVE., STE 800
PHOENIX, AZ., 85004-4427

PHOENIX, ARIZONA

2017 SEP - 8 P 2:53

RECEIVED
BLM AZ STATE OFFICE

85004-442700



PLACE STICKER AT TOP OF ENVELOPE TO THE RIGHT
OF THE RETURN ADDRESS. FOLD AT DOTTED LINE

United States Department of the Interior
Bureau of Land Management
 DIV OF LANDS, MINRLS & ENERGY
 ONE N CENTRAL AVE
 PHOENIX, AZ 85004 -4427
 Phone: 602-417-9200

Receipt

No: 3974725

Transaction #: 4084708	
Date of Transaction: 09/11/2017	
CUSTOMER:	
OREN LAMM 1377 SUNFLOWER WAY SIERRA VISTA, AZ 85635-5527 US	

LINE #	QTY	DESCRIPTION	REMARKS	UNIT PRICE	TOTAL
1	1.00	LOCATABLE MINERALS / MINING CLAIMS- NOT NEW-UNADJUD, ONE AUTH NO. ONLY / MINING CLAIM MONEY RECEIVED CASES: AMC350616/\$10.00	POL 2017/1	- n/a -	10.00
TOTAL:					\$10.00

PAYMENT INFORMATION					
1	AMOUNT:	10.00	POSTMARKED:	09/07/2017	
	TYPE:	CHECK	RECEIVED:	09/08/2017	
	CHECK NO:	339			
	NAME:	LAMM, OREN W 1377 SUNFLOWER WAY SIERRA VISTA AZ 85635-5527 US			

REMARKS

This receipt was generated by the automated BLM Collections and Billing System and is a paper representation of a portion of the official electronic record contained therein.

UNITED STATES
DEPARTMENT OF THE INTERIOR
BUREAU OF LAND MANAGEMENT
MAINTENANCE FEE WAIVER CERTIFICATION

147

350615

FORM APPROVED
OMB NO. 1004-0114
Expires: January 31, 2020

SEE INSTRUCTIONS ON PAGE 2

RAM

- This small miner waiver is filed for the assessment year beginning on September 1, 2017 and ending on September 1, 2018.
- The undersigned and all related parties owned ten or fewer mining claims, mill, or tunnel sites located and maintained on Federal lands in the United States of America on September 1, 2017.
- The undersigned have performed the assessment work required by law for each mining claim listed prior to filing this waiver and understand that by filing this form, the undersigned must file an affidavit of assessment work with the Bureau of Land Management (BLM) by the December 30th following the filing of this waiver.
- The undersigned understand that if the assessment work obligation has not yet come due under 30 U.S.C. 28 (for those claims in their first assessment year only), a notice of intent to hold reciting this condition must be recorded by the December 30th following the filing of this waiver.
- The undersigned understand that mill and tunnel sites may also be listed on this waiver and be waived from payment of the maintenance fee, and that a notice of intent to hold for these sites is required to be filed with the BLM by the December 30th following the filing of this waiver.
- The undersigned understand and acknowledge that pursuant to 43 U.S.C. 1212 and 18 U.S.C. 1001, the filing or recording of a false, fictitious, or fraudulent document with the BLM may result in a fine of up to \$250,000, a prison term not to exceed five years, or both.
- The mining claims, mill or tunnel sites for which this waiver from payment of the maintenance fees is requested are:

CLAIM OR SITE NAME	BLM RECORDATION SERIAL NUMBER
1. ORO-PERFECTO-01 ✓	AMC 350616
2.	
3.	
4.	
5.	
6.	
7.	
8.	
9.	
10.	

RECEIVED
BLM ARIZONA
2017 AUG 10 P 2:08
PHOENIX, ARIZONA

The owner(s) (claimants) of the above mining claims and sites are:

OREN LAMM - HPA CLAIMS DIRECTOR

ADDRESS
483
2/2/2017

Huachuca Prospectors Association
(Owner's Name - Please Print)

1377 Sunflower Way
(Owner's Mailing Address)

(Owner's Signature)

Sierra Vista AZ 85635
(City) (State) (Zip Code)

(Owner's Name - Please Print)

(Owner's Mailing Address)

(Owner's Signature)

(City) (State) (Zip Code)

(Owner's Name - Please Print)

(Owner's Mailing Address)

(Owner's Signature)

(City) (State) (Zip Code)

(Owner's Name - Please Print)

(Owner's Mailing Address)

(Owner's Signature)

(City) (State) (Zip Code)

483
ENTERED
AUG 31 2017
BY: [Signature]

NWJ

(Owner's Name - Please Print)	(Owner's Signature)
(Owner's Mailing Address)	(City) (State) (Zip Code)
(Owner's Name - Please Print)	(Owner's Signature)
(Owner's Mailing Address)	(City) (State) (Zip Code)
(Owner's Name - Please Print)	(Owner's Signature)
(Owner's Mailing Address)	(City) (State) (Zip Code)
(Owner's Name - Please Print)	(Owner's Signature)
(Owner's Mailing Address)	(City) (State) (Zip Code)

18 U.S.C. 1001 and 43 U.S.C. 1212 make it a crime for any person knowingly and willfully to make to any department or agency of the United States any false, fictitious or fraudulent statements or representations as to any matter within its jurisdiction.

INSTRUCTIONS

1. This certification is made under the provisions of 43 U.S.C. § 1744 and 30 U.S.C. §28-28k and the regulations thereunder (43 CFR Part 3830).
2. The claimant(s) must fill in the dates in paragraph 1 for the beginning and ending of the assessment year for which this waiver is sought.
3. The claimant(s) must fill in the date in paragraph 2 for the beginning of the assessment year for which this waiver is sought.
4. All claim and site names and BLM serial numbers must be listed for the mining claims, mill sites, and tunnel sites for which the waiver is sought.
5. All owners of the mining claims, mill sites, and tunnel sites and their addresses must be given.
6. This waiver form must be signed by all the claimants or their designated agent, in original form. If an agent is designated, a notarized designation of agent, signed by all of the claimants with proper address given, must be submitted with this waiver.
7. This form must be filed no later than September 1st for the upcoming assessment year in the BLM State Office where the mining claims or sites are recorded, or the waiver cannot be granted by the BLM. (Example: To obtain a waiver for the assessment year 2012, which begins on September 1, 2011, you must qualify for and file for a waiver no later than September 1, 2011, in the proper BLM State Office.)
8. For all mining claims which require assessment work, you must record an affidavit of labor on or before the December 30th immediately following the filing of this waiver. For all other mining claims or sites waived, you must record a notice of intent to hold on or before the December 30th immediately following the filing of this waiver.
9. Mill and tunnel sites may also be listed on this waiver and be waived from payment of the maintenance fee. A notice of intent to hold for these sites is required to be filed by the December 30th following the filing of this waiver.

FOR OFFICIAL USE ONLY

RECEIVED
BLM STATE OFFICE
PHOENIX, ARIZONA
2011 AUG 10 P 2:58



Oren Lamm
 1377 Sunflower Way
 Sierra Vista, AZ 85635-5527

PHOENIX, AZ 852
 PHOENIX, AZ 852

09 AUG 2017 PM 5 L
 12 AUG 2017 PM 6 L



RECEIVED
 BLM AZ STATE OFFICE

2017 AUG 10 P 2:57

PHOENIX, ARIZONA

US-DEPT OF INTERIOR
 BLM
 ARIZONA, STATE OFFICE
 ONE N. CENTRAL AVE., STE 800
 PHOENIX, AZ 85004-4427

*Wong
 Smith*

85004-442700



350615

352316

When Recorded Return Document to:

DAVID J. KEMERY
2876 CANYON VIEW DR.
SIERRA VISTA AZ. 85650

Check here is this is a change of address.

Telephone: 520-398-9509

E-mail address: DAUEBARO@COX.NET


AFFIDAVIT OF PERFORMANCE OF ANNUAL WORK

1. State of Arizona, County of COCHISE ss:

2. I (Name) DAVID J. KEMERY

3. Reside at (Address) 2876 CANYON VIEW DR.

City SIERRA VISTA County COCHISE



State AZ Zip 85650 being duly sworn, depose and say that I am a citizen of the United States, more than eighteen years of age, and that all of the facts set forth in this affidavit, subject to the provisions and penalties of 18 U.S.C. 1001 pertaining to the filing of false, fictitious, or fraudulent statements with the United States, are true and correct according to the best of my knowledge, information and belief.

4. Owner's name and address (If not shown in Items 1-3 above). GEORGE WHITMILL
222 ELGIN RD. ELGIN AZ. 85611 520-508-8666

5. That I am personally acquainted with the mining claim(s). The work and improvements were made by and at the expense of the owner(s) of said claim(s). Said contiguous group of claims, listed on this document, are situated in the

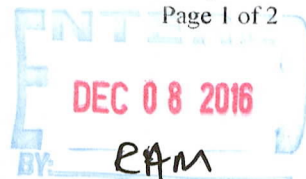
HARTFORD (optional) Mining District; COCHISE County, Arizona.

Line No.	AMC NUMBER	CLAIM/SITE NAME	COUNTY RECORDER DATA (If available)	TWP	RNG	SEC
1	350615	DULCE DE ORO		24S	20E	1
2						
3						
4						
5						
6						

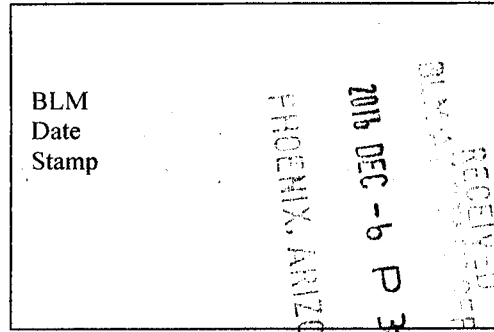
Form: MCF108

Revised July 2014

Page 1 of 2



AFFIDAVIT OF PERFORMANCE OF ANNUAL WORK – page 2



7					
8					
9					
10					

6. That between the dates starting at 12 o'clock noon on September 1, 20 15 and ending at 12 o'clock noon on September 1, 20 16 at least \$ 100.00 dollars worth of work and improvements were done and performed upon said claim(s) or upon one or more of a contiguous group of claims for the benefit of all, wholly or partly outside of a contiguous group of claims for the benefit of all, not including the location work.

7. That the following persons were employed to perform the work and improvements described herein: DAVID KEMENY, GEORGE & KATE WHITMILL

8. That the work and improvements performed were: WORKED BENCH, AREAS THAT HAD BEEN FLOODED, FOUND COLOR AFTER PANNING & SLUICING. DID SOME CLEAN UP WORK


9. Dated: 11-31-2016 Signature: David J. Kemeny

SUBSCRIBED AND SWORN TO before me, a Notary Public, this 21 day of Nov 20 16

By: Cynthia Franklin

Notary Public Cynthia Franklin

My Commission Expires Oct. 2, 2019



Bureau of Land Management
Arizona State Office
www.blm.gov/az

No. of Claims: 1 x \$10 = \$10.00
 Check No.: 4798 Init. AKL
 Receipt No.: 3717001
 For BLM Use Only

When Recorded Return Document to:

DAVID J KEMERY
2876 CANYON VIEW DR.
SIERRA VISTA, AZ.
85650

Check here if this is a change of address.

Telephone: 520-398-9509

E-mail address: DAVEBARD@CIX.NET

AFFIDAVIT OF PERFORMANCE OF ANNUAL WORK

1. State of Arizona, County of COCHISE ss:

2. I (Name) DAVID J. KEMERY

3. Reside at (Address) 2876 CANYON VIEW DR.

RECEIVED
2016 DEC -6 P 3:42
PHOENIX, ARIZONA

BLM
Date
Stamp

City SIERRA VISTA County COCHISE

State AZ Zip 85650 being duly sworn, depose and say that I am a citizen of the United States, more than eighteen years of age, and that all of the facts set forth in this affidavit, subject to the provisions and penalties of 18 U.S.C. 1001 pertaining to the filing of false, fictitious, or fraudulent statements with the United States, are true and correct according to the best of my knowledge, information and belief.

4. Owner's name and address (if not shown in Items 1-3 above): TOM TIERNEY, P.O. BOX 1415

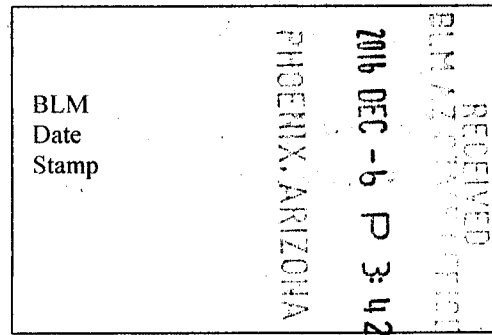
SIERRA VISTA, AZ. 85636 520-398-3294

5. That I am personally acquainted with the mining claim(s). The work and improvements were made by and at the expense of the owner(s) of said claim(s). Said contiguous group of claims, listed on this document, are situated in the

HANT FORD (optional) Mining District; COCHISE County, Arizona.

Line No.	AMC NUMBER	CLAIM/SITE NAME	COUNTY RECORDER DATA (If available)	TWP	RNG	SEC
1	352316	P.C. 2		24S 23S	21E	31E 6
2						
3						
4						
5						
6						

AFFIDAVIT OF PERFORMANCE OF ANNUAL WORK - page 2



7						
8						
9						
10						

6. That between the dates starting at 12 o'clock noon on September 1, 20 15 and ending at 12 o'clock noon on September 1, 20 16 at least \$ 100.00 dollars worth of work and improvements were done and performed upon said claim(s) or upon one or more of a contiguous group of claims for the benefit of all, wholly or partly outside of a contiguous group of claims for the benefit of all, not including the location work.

7. That the following persons were employed to perform the work and improvements described herein: TOM TIERNEY, DAVID KEMENY, & PAA CLUB MEMBERS.

8. That the work and improvements performed were: TOOK SAMPLES ON BENCHES & FLOOD ED AREAS, SLURRIED & PANNED, FOUND COLOR, DID ADDITIONAL CLEAN UP OF AREA.


9. Dated: 11-21-2016 Signature: David J. Kemeny

SUBSCRIBED AND SWORN TO before me, a Notary Public, this 21 day of NOV 20 16

By: Cynthia Franklin

Notary Public Cynthia Franklin

My Commission Expires Oct. 2, 2019



Bureau of Land Management
Arizona State Office
www.blm.gov/az

No. of Claims: 1 x \$10 = \$10.00
 Check No.: 4798 Init. CKF
 Receipt No.: 3717001
 For BLM Use Only



DAVID KEMERY
2876 CANYON VIEW DR
SIERRA VISTA AZ 85650-683

CERTIFIED MAIL




7016 0910 0002 0912 0767

AZ 850
02 01
PM



1000



85004

U.S. POSTAGE
PAID
SIERRA VISTA, AZ
85635
DEC 02, 16
AMOUNT

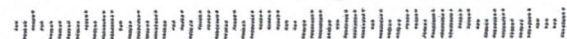
\$6.47

R2303S103818-02

BLM
AZ. STATE OFFICE
ONE NORTH CENTRAL AVE.
SUITE 800
PHOENIX, AZ. 85004-4427

RECEIVED
BLM AZ STATE OFFICE
2016 DEC - 6 P 3:42
PHOENIX, ARIZONA

85004-442700




PLACE STICKER AT TOP OF ENVELOPE TO THE RIGHT
OF THE RETURN ADDRESS. FOLD AT DOTTED LINE



DAVID KEMERY
2876 CANYON VIEW DR
SIERRA VISTA AZ 85650-683

CERTIFIED MAIL®




7016 0910 0002 0912 0767

AZ 850
02 27
PM 07



1000



85004

U.S. POSTAGE
PAID
SIERRA VISTA, AZ
85635
DEC 02 16
AMOUNT

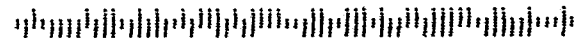
\$6.47

R2303S103818-02

BLM
AZ. STATE OFFICE
ONE NORTH CENTRAL AVE.
SUITE 800
PHOENIX, AZ. 85004-4427

RECEIVED
BLM AZ STATE OFFICE
12016 DEC -6 P 3:42
PHOENIX, ARIZONA

85004-442700



United States Department of the Interior
Bureau of Land Management
 DIV OF LANDS, MINRLS & ENERGY
 ONE N CENTRAL AVE
 PHOENIX, AZ 85004 -4427
 Phone: 602-417-9200

Receipt

No: 3717001

Transaction #: 3822054	
Date of Transaction: 12/07/2016	
CUSTOMER:	
DAVID J KEMERY 2876 CANYON VIEW DR SIERRA VISTA, AZ 85650-6836 US	

LINE #	QTY	DESCRIPTION	REMARKS	UNIT PRICE	TOTAL
1	1.00	LOCATABLE MINERALS / MINING CLAIMS- NOT NEW-UNADJUD, ONE AUTH NO. ONLY / MINING CLAIM MONEY RECEIVED CASES: AMC350615/\$20.00	POL (2) 2016	- n/a -	20.00
TOTAL:					\$20.00

PAYMENT INFORMATION				
1	AMOUNT:	20.00	POSTMARKED:	12/02/2016
	TYPE:	CHECK	RECEIVED:	12/06/2016
	CHECK NO:	4798		
	NAME:	KEMERY, DAVID JOHN 2876 CANYON VIEW DR SIERRA VISTA AZ 85650-6836 US		

REMARKS

This receipt was generated by the automated BLM Collections and Billing System and is a paper representation of a portion of the official electronic record contained therein.

UNITED STATES
DEPARTMENT OF THE INTERIOR
BUREAU OF LAND MANAGEMENT
MAINTENANCE FEE WAIVER CERTIFICATION

157

350615
FORM APPROVED
OMB NO. 1004-0114
Expires: October 31, 2016

SEE INSTRUCTIONS ON PAGE 2

1. This small miner waiver is filed for the assessment year beginning on September 1, ~~2016~~ and ending on September 1, ~~2018~~ 2017.
2. The undersigned and all related parties owned ten or fewer mining claims, mill, or tunnel sites located and maintained on Federal lands in the United States of America on September 1, 2016.
3. The undersigned have performed the assessment work required by law for each mining claim listed prior to filing this waiver and understand that by filing this form, the undersigned must file an affidavit of assessment work with the Bureau of Land Management (BLM) by the December 30th following the filing of this waiver.
4. The undersigned understand that if the assessment work obligation has not yet come due under 30 U.S.C. 28 (for those claims in their first assessment year only), a notice of intent to hold reciting this condition must be recorded by the December 30th following the filing of this waiver.
5. The undersigned understand that mill and tunnel sites may also be listed on this waiver and be waived from payment of the maintenance fee, and that a notice of intent to hold for these sites is required to be filed with the BLM by the December 30th following the filing of this waiver.
6. The undersigned understand and acknowledge that pursuant to 43 U.S.C. 1212 and 18 U.S.C. 1001, the filing or recording of a false, fictitious, or fraudulent document with the BLM may result in a fine of up to \$250,000, a prison term not to exceed five years, or both.
7. The mining claims, mill or tunnel sites for which this waiver from payment of the maintenance fees is requested are:

CLAIM OR SITE NAME	BLM RECORDATION SERIAL NUMBER
1. DULCE DE ORO	350615 ✓
2.	
3.	
4.	
5.	
6.	
7.	
8.	
9.	
10.	

RECEIVED
BLM AZ STATE OFFICE
2016 AUG -4 PM 2:47
PHOENIX, ARIZONA

The owner(s) (claimants) of the above mining claims and sites are:

DAVID J. KEMERY

(Owner's Name - Please Print)

2876 CANYON VIEW DR.

(Owner's Mailing Address)

David J. Kemery
(Owner's Signature)

SIERRA VISTA

(City)

AZ.

(State)

85650

(Zip Code)

George M. Whitmill

(Owner's Name - Please Print)

222 Elgin Rd

(Owner's Mailing Address)

George M. Whitmill
(Owner's Signature)

Elgin

(City)

AZ

(State)

85611

(Zip Code)

(Owner's Name - Please Print)

(Owner's Signature)

(Owner's Mailing Address)

(City)

(State)

(Zip Code)

(Owner's Name - Please Print)

(Owner's Signature)

(Owner's Mailing Address)

(City)

(State)

(Zip Code)

(Continued on page 2)

ENTERED
483
AUG 31 2016
BY: *pm*

*nmw
pm*

(Owner's Name - Please Print)

(Owner's Signature)

(Owner's Mailing Address)

(City)

(State)

(Zip Code)

(Owner's Name - Please Print)

(Owner's Signature)

(Owner's Mailing Address)

(City)

(State)

(Zip Code)

(Owner's Name - Please Print)

(Owner's Signature)

(Owner's Mailing Address)

(City)

(State)

(Zip Code)

(Owner's Name - Please Print)

(Owner's Signature)

(Owner's Mailing Address)

(City)

(State)

(Zip Code)

RECEIVED
BLM AZ STATE OFFICE
2016 AUG -4 P 2:47
PHOENIX, ARIZONA

18 U.S.C. 1001 and 43 U.S.C. 1212 make it a crime for any person knowingly and willfully to make to any department or agency of the United States any false, fictitious or fraudulent statements or representations as to any matter within its jurisdiction.

INSTRUCTIONS

1. This certification is made under the provisions of 43 U.S.C. § 1744 and 30 U.S.C. §28-28k and the regulations thereunder (43 CFR Part 3830).
2. The claimant(s) must fill in the dates in paragraph 1 for the beginning and ending of the assessment year for which this waiver is sought.
3. The claimant(s) must fill in the date in paragraph 2 for the beginning of the assessment year for which this waiver is sought.
4. All claim and site names and BLM serial numbers must be listed for the mining claims, mill sites, and tunnel sites for which the waiver is sought.
5. All owners of the mining claims, mill sites, and tunnel sites and their addresses must be given.
6. This waiver form must be signed by all the claimants or their designated agent, in original form. If an agent is designated, a notarized designation of agent, signed by all of the claimants with proper address given, must be submitted with this waiver.
7. This form must be filed no later than September 1st for the upcoming assessment year in the BLM State Office where the mining claims or sites are recorded, or the waiver cannot be granted by the BLM. (Example: To obtain a waiver for the assessment year 2012, which begins on September 1, 2011, you must qualify for and file for a waiver no later than September 1, 2011, in the proper BLM State Office.)
8. For all mining claims which require assessment work, you must record an affidavit of labor on or before the December 30th immediately following the filing of this waiver. For all other mining claims or sites waived, you must record a notice of intent to hold on or before the December 30th immediately following the filing of this waiver.
9. Mill and tunnel sites may also be listed on this waiver and be waived from payment of the maintenance fee. A notice of intent to hold for these sites is required to be filed by the December 30th following the filing of this waiver.

FOR OFFICIAL USE ONLY

UNITED STATES
DEPARTMENT OF THE INTERIOR
BUREAU OF LAND MANAGEMENT
MAINTENANCE FEE WAIVER CERTIFICATION

1162

350615
FORM APPROVED
OMB NO. 1004-0114
Expires: October 31, 2016

SEE INSTRUCTIONS ON PAGE 2

- This small miner waiver is filed for the assessment year beginning on September 1, 2016 and ending on September 1, 2017.
- The undersigned and all related parties owned ten or fewer mining claims, mill, or tunnel sites located and maintained on Federal lands in the United States of America on September 1, 2016.
- The undersigned have performed the assessment work required by law for each mining claim listed prior to filing this waiver and understand that by filing this form, the undersigned must file an affidavit of assessment work with the Bureau of Land Management (BLM) by the December 30th following the filing of this waiver.
- The undersigned understand that if the assessment work obligation has not yet come due under 30 U.S.C. 28 (for those claims in their first assessment year only), a notice of intent to hold reciting this condition must be recorded by the December 30th following the filing of this waiver.
- The undersigned understand that mill and tunnel sites may also be listed on this waiver and be waived from payment of the maintenance fee, and that a notice of intent to hold for these sites is required to be filed with the BLM by the December 30th following the filing of this waiver.
- The undersigned understand and acknowledge that pursuant to 43 U.S.C. 1212 and 18 U.S.C. 1001, the filing or recording of a false, fictitious, or fraudulent document with the BLM may result in a fine of up to \$250,000, a prison term not to exceed five years, or both.
- The mining claims, mill or tunnel sites for which this waiver from payment of the maintenance fees is requested are:

CLAIM OR SITE NAME	BLM RECORDATION SERIAL NUMBER
1. ORO-PERFECTO-01	AMC 350616 ✓
2.	
3.	
4.	
5.	
6.	
7.	
8.	
9.	
10.	


RECEIVED
BLM AZ STATE OFFICE
2016 AUG -5 P 3:18
PHOENIX, ARIZONA

The owner(s) (claimants) of the above mining claims and sites are:

Huachuca Prospectors Association

 (Owner's Name - Please Print)
 PO Box 163

 (Owner's Mailing Address)

OREN KAMM - HPA CLAIMS DIRECTOR


 (Owner's Signature)
 Hereford AZ 85615

 (City) (State) (Zip Code)

 (Owner's Name - Please Print)

 (Owner's Mailing Address)

 (Owner's Signature)

 (City) (State) (Zip Code)

 (Owner's Name - Please Print)

 (Owner's Mailing Address)

 (Owner's Signature)


 (City) (State) (Zip Code)

 (Owner's Name - Please Print)

 (Owner's Mailing Address)

 (Owner's Signature)

 (City) (State) (Zip Code)

ENTERED
483
AUG 31 2016
BY: 

NWV
RW

(Owner's Name - Please Print)	(Owner's Signature)		
(Owner's Mailing Address)	(City)	(State)	(Zip Code)

(Owner's Name - Please Print)	(Owner's Signature)		
(Owner's Mailing Address)	(City)	(State)	(Zip Code)

(Owner's Name - Please Print)	(Owner's Signature)		
(Owner's Mailing Address)	(City)	(State)	(Zip Code)

(Owner's Name - Please Print)	(Owner's Signature)		
(Owner's Mailing Address)	(City)	(State)	(Zip Code)

RECEIVED
 BLM AZ STATE OFFICE
 2011 JUN - 5 P 3 18
 PHOENIX, ARIZONA

18 U.S.C. 1001 and 43 U.S.C. 1212 make it a crime for any person knowingly and willfully to make to any department or agency of the United States any false, fictitious or fraudulent statements or representations as to any matter within its jurisdiction.

INSTRUCTIONS

1. This certification is made under the provisions of 43 U.S.C. § 1744 and 30 U.S.C. §28-28k and the regulations thereunder (43 CFR Part 3830).
2. The claimant(s) must fill in the dates in paragraph 1 for the beginning and ending of the assessment year for which this waiver is sought.
3. The claimant(s) must fill in the date in paragraph 2 for the beginning of the assessment year for which this waiver is sought.
4. All claim and site names and BLM serial numbers must be listed for the mining claims, mill sites, and tunnel sites for which the waiver is sought.
5. All owners of the mining claims, mill sites, and tunnel sites and their addresses must be given.
6. This waiver form must be signed by all the claimants or their designated agent, in original form. If an agent is designated, a notarized designation of agent, signed by all of the claimants with proper address given, must be submitted with this waiver.
7. This form must be filed no later than September 1st for the upcoming assessment year in the BLM State Office where the mining claims or sites are recorded, or the waiver cannot be granted by the BLM. (Example: To obtain a waiver for the assessment year 2012, which begins on September 1, 2011, you must qualify for and file for a waiver no later than September 1, 2011, in the proper BLM State Office.)
8. For all mining claims which require assessment work, you must record an affidavit of labor on or before the December 30th immediately following the filing of this waiver. For all other mining claims or sites waived, you must record a notice of intent to hold on or before the December 30th immediately following the filing of this waiver.
9. Mill and tunnel sites may also be listed on this waiver and be waived from payment of the maintenance fee. A notice of intent to hold for these sites is required to be filed by the December 30th following the filing of this waiver.

FOR OFFICIAL USE ONLY

NOTICES

The Privacy Act and 43 CFR 2.48(d) require that you be furnished the following information in connection with the information requested by this form.

AUTHORITY: 30 U.S.C. 28f and 43 CFR part 3835 permit collection of the information requested by this form.

PRINCIPAL PURPOSE: The BLM will use the information you provide to verify that the owner(s) (claimants(s)) of a mining claim has/have complied with 30 U.S.C. 28f and 43 CFR part 3835 and is/are entitled to perform assessment work in lieu of paying the maintenance fee for the mining claims listed on this form.

ROUTINE USES: The BLM will only disclose this information in accordance with the provisions at 43 CFR 2.56(b) and (c).

EFFECT OF NOT PROVIDING INFORMATION: Disclosure of the requested information is required by 30 U.S.C. 28f and 43 CFR part 3835 for those claimants qualified to request the small miner waiver allowed. Failure to submit all the requested information or to complete this form will delay the BLM's processing of the form and may preclude the BLM's acceptance of the maintenance fee waiver request, which may result in forfeiture of the mining claim or site by the claimant.

The Paperwork Reduction Act requires us to inform you that:

The BLM collects this information to determine whether or not you are qualified for waiver of maintenance fees.

Submission of the requested information is necessary to obtain or retain a benefit.

You do not have to respond to this or any other Federal agency-sponsored information collection unless it displays a currently valid OMB control number.

BURDEN HOURS STATEMENT: Public reporting burden for this form is estimated to average 20 minutes per response, including the time for reviewing instructions, gathering and maintaining data, and completing and reviewing the form. You may submit comments regarding the burden estimate or any other aspect of this form to: U.S. Department of the Interior, Bureau of Land Management (1004-0114), Bureau Information Collection Clearance Officer (WO-630), Mail Stop 401 LS, 1849 C St., N.W., Washington, D.C. 20240.

RECEIVED
BLM AZ STATE OFFICE
2016 AUG -5 P 3 18
PHOENIX, ARIZONA

Oren Lamm
1377 Sunflower Way
Sierra Vista, AZ.
85635-5527



FIRST CLASS



1000

85004

U.S. POSTAGE
PAID
SIERRA VISTA, AZ
85635
AUG 03, 16
AMOUNT

\$6.47
R2304M110072-04

CERTIFIED MAIL®

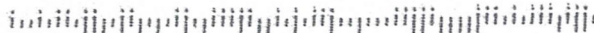


7015 1660 0000 4714 0626

RETURN RECEIPT
REQUESTED

US DEPT OF INTERIOR
BLM
AZ STATE OFFICE
ONE N. CENTRAL AVE, STE 800
PHOENIX, AZ.
85004-4427

8500484427 C041



RECEIVED
AZ STATE OFFICE
PHOENIX, ARIZONA
AUG - 5 P 3:17

RETURN RECEIPT
REQUESTED

RETURN RECEIPT
REQUESTED

350615

When Recorded Return Document to:

OREN LAMM
1377 SUNFLOWER WAY
SIERRA VISTA, AZ
85635

Check here is this is a change of address.

Telephone: 520-249-7730

E-mail address: OREN@USFAMILY.NET

AFFIDAVIT OF PERFORMANCE OF ANNUAL WORK

1. State of Arizona, County of COCHISE ss:

2. I (Name) OREN LAMM - (LACA - CLAIMS DIR)

3. Reside at (Address) 1377 SUNFLOWER WAY


City SIERRA VISTA County COCHISE

State AZ zip 85635 being duly sworn, depose and say that I am a citizen of the United States, more than eighteen years of age, and that all of the facts set forth in this affidavit, subject to the provisions and penalties of 18 U.S.C. 1001 pertaining to the filing of false, fictitious, or fraudulent statements with the United States, are true and correct according to the best of my knowledge, information and belief.

4. Owner's name and address (If not shown in Items 1-3 above).

5. That I am personally acquainted with the mining claim(s). The work and improvements were made by and at the expense of the owner(s) of said claim(s). Said contiguous group of claims, listed on this document, are situated in the

HERBFORD (optional) Mining District; COCHISE County, Arizona.



Line No.	AMC NUMBER	CLAIM/SITE NAME	COUNTY RECORDER DATA (If available)	TWP	RNG	SEC
1	350616	ORO-PERFECTO-01		23S	20E	31
2						
3						
4						
5						
6						

AFFIDAVIT OF PERFORMANCE ANNUAL WORK - page 2

BLM
Date
Stamp

RECEIVED
BLM AZ STATE OFFICE
2016 SEP - 6 P 3:49
PHOENIX, ARIZONA

7					
8					
9					
10					

6. That between the dates starting at 12 o'clock noon on September 1, 20 15 and ending at 12 o'clock noon on September 1, 20 16 at least \$ 4100.00 dollars worth of work and improvements were done and performed upon said claim(s) or upon one or more of a contiguous group of claims for the benefit of all, wholly or partly outside of a contiguous group of claims for the benefit of all, not including the location work.

7. That the following persons were employed to perform the work and improvements described herein: HCA MEMBERS

8. That the work and improvements performed were: SITE CLEAN-UP FOR IMPROVED SAFETY, SAMPLE TAKING FROM STREAM BEDS, THEN REDUCING AND ANALYZING THE SAMPLES FOR GOLD


9. Dated: 8/26/16 Signature: [Signature]

SUBSCRIBED AND SWORN TO before me, a Notary Public, this 26 day of August 20 16

By: Oren Lamm

Notary Public [Signature]

My Commission Expires 1-13-2020



Bureau of Land Management
Arizona State Office
www.blm.gov/az

No. of Claims: 10
 Check No.: 305 Init. [Signature]
 Receipt No.: 3055084
 For BLM Use Only

Oren Lamm
1377 Sunflower Way
Sierra Vista, AZ.
85635-5527

BLM AZ STATE OFFICE
PHOENIX, ARIZONA
1 2016 SEP 16 P 3:49
RETURN RECEIPT
REQUESTED

CERTIFIED MAIL®



7016 0340 0000 6458 6439



1000



85004


U.S. POSTAGE
PAID
HEREFORD, AZ
85615
SEP 02, 16
AMOUNT

\$6.47

R2304W121204-02

BLM
AZ STATE OFFICE
ONE N. CENTRAL AVE, STE 800
PHOENIX, AZ 85004-4427

85004-442700



PLACE STICKER AT TOP OF ENVELOPE TO THE RIGHT
OF THE RETURN ADDRESS. FOLD AT DOTTED LINE

United States Department of the Interior
Bureau of Land Management
 DIV OF LANDS, MINRLS & ENERGY
 ONE N CENTRAL AVE
 PHOENIX, AZ 85004 -4427
 Phone: 602-417-9200

Receipt

No: 3655084

Transaction #: 3759145	
Date of Transaction: 09/08/2016	
CUSTOMER:	
OREN LAMM 1377 SUNFLOWER WAY SIERRA VISTA, AZ 85635-5527 US	

LINE #	QTY	DESCRIPTION	REMARKS	UNIT PRICE	TOTAL
1	1.00	LOCATABLE MINERALS / MINING CLAIMS- NOT NEW-UNADJUD, ONE AUTH NO. ONLY / MINING CLAIM MONEY RECEIVED CASES: AMC350616/\$10.00	POL 2016/1	- n/a -	10.00
TOTAL:					\$10.00

PAYMENT INFORMATION					
1	AMOUNT:	10.00	POSTMARKED:	09/02/2016	
	TYPE:	CHECK	RECEIVED:	09/06/2016	
	CHECK NO:	305			
	NAME:	LAMM, OREN W 1377 SUNFLOWER WAY SIERRA VISTA AZ 85635-5527 US			

REMARKS

This receipt was generated by the automated BLM Collections and Billing System and is a paper representation of a portion of the official electronic record contained therein.

ENTERED
SEP -9 2016
 BY:

When Recorded Return Document to:

DAVID J. KEMERY
2876 CANYON VIEW DR.
SIERRA VISTA, AZ. 85650

350615
352316

Check here if this is a change of address.

Telephone: 520-378-9509

E-mail address: DAVEBAAB@COX.NET

AFFIDAVIT OF PERFORMANCE OF ANNUAL WORK

1. State of Arizona, County of COCHISE ss:

2. I (Name) DAVID J. KEMERY

3. Reside at (Address) 2876 CANYON VIEW DR.

City SIERRA VISTA County COCHISE

RECEIVED
BLM AZ STATE OFFICE
2015 DEC -9 P 3:21
PHOENIX, ARIZONA
BLM
Date
Stamp

State AZ Zip 85650 being duly sworn, depose and say that I am a citizen of the United States, more than eighteen years of age, and that all of the facts set forth in this affidavit, subject to the provisions and penalties of 18 U.S.C. 1001 pertaining to the filing of false, fictitious, or fraudulent statements with the United States, are true and correct according to the best of my knowledge, information and belief.

4. Owner's name and address (If not shown in Items 1-3 above). GEORGE WHITMILL
222 ELGIN RD. ELGIN AZ. 85611 520-508-8666

5. That I am personally acquainted with the mining claim(s). The work and improvements were made by and at the expense of the owner(s) of said claim(s). Said contiguous group of claims, listed on this document, are situated in the

(optional) Mining District; _____ County, Arizona.

Line No.	AMC NUMBER	CLAIM/SITE NAME	COUNTY RECORDER DATA (If available)	TWP	RNG	SEC
1	350615	DULCE DE ORO		24S	20E	1
2						
3						
4						
5						
6						

INTERED
DEC 11 2015
BY: Ran

AFFIDAVIT OF PERFORMANCE OF ANNUAL WORK - page 2

BLM
Date
Stamp

RECEIVED
BLM ARIZONA STATE OFFICE
2015 DEC -9 P 3:21
PHOENIX, ARIZONA

7					
8					
9					
10					

6. That between the dates starting at 12 o'clock noon on September 1, 20 14 and ending at 12 o'clock noon on September 1, 20 15 at least \$ 100.00 dollars worth of work and improvements were done and performed upon said claim(s) or upon one or more of a contiguous group of claims for the benefit of all, wholly or partly outside of a contiguous group of claims for the benefit of all, not including the location work.

7. That the following persons were employed to perform the work and improvements described herein: DAVE KEMERY, GEORGE & KATE WHITMILL

8. That the work and improvements performed were: WORKED FLOOD AREA, BENCHES FOUND COLON AFTER SCUBING & PANNING, DID SOME CLEAN-UP WORK

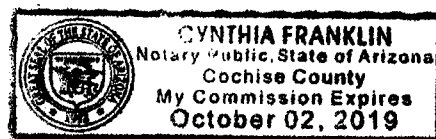
9. Dated: 1-DEC-2015 Signature: *Phil J. [Signature]*

SUBSCRIBED AND SWORN TO before me, a Notary Public, this 1 day of DEC 2015

By: Cynthia Franklin

Notary Public Cynthia Franklin

My Commission Expires Oct. 2, 2019



Bureau of Land Management
Arizona State Office
www.az.blm.gov

No. of Claims: 1 x \$10 = \$10.00
Check No.: 4703 Init. [Signature]
Receipt No.: 3451362
For BLM Use Only

When Recorded Return Document to:

DAVID J. KEMERY
2826 CANYON VIEW DR
SIERRA VISTA, AZ. 85630

Check here if this is a change of address.

Telephone: 520-308-9509

E-mail address: DAVEKEM@COX.NET

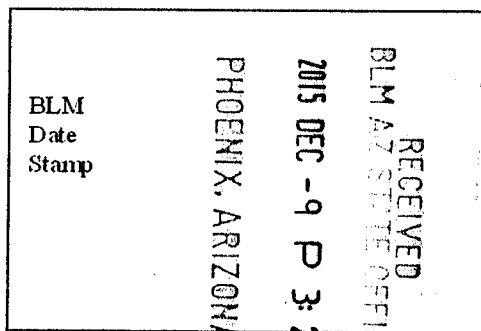
AFFIDAVIT OF PERFORMANCE OF ANNUAL WORK

1. State of Arizona, County of COCHISE ss:

2. I (Name) DAVID J. KEMERY

3. Reside at (Address) 2826 CANYON VIEW DR,

City SIERRA VISTA County COCHISE



State AZ Zip 85630 being duly sworn, depose and say that I am a citizen of the United States, more than eighteen years of age, and that all of the facts set forth in this affidavit, subject to the provisions and penalties of 18 U.S.C. 1001 pertaining to the filing of false, fictitious, or fraudulent statements with the United States, are true and correct according to the best of my knowledge, information and belief.

4. Owner's name and address (if not shown in items 1-3 above). HARRY TUNGATE

5560 CALLE DE FREJA, HEREFORD, AZ, 85615 520-678-3689

5. That I am personally acquainted with the mining claim(s). The work and improvements were made by and at the expense of the owner(s) of said claim(s). Said contiguous group of claims, listed on this document, are situated in the

_____ (optional) Mining District; _____ County, Arizona.

Line No.	AMC NUMBER	CLAIM/SITE NAME	COUNTY RECORDER DATA (if available)	TWP	RNG	SEC
1	<u>352316</u>	<u>P.C. 2826</u>		<u>24S</u> <u>23S</u>	<u>21E</u>	<u>31E</u> <u>6</u>
2						
3						
4						
5						
6						

AFFIDAVIT OF PERFORMANCE OF ANNUAL WORK – page 2

RECEIVED
BLM AZ STATE OFFICE
2015 DEC -9 P 3:20
PHOENIX, ARIZONA

BLM
Date
Stamp

7					
8					
9					
10					

6. That between the dates starting at 12 o'clock noon on September 1, 20 14 and ending at 12 o'clock noon on September 1, 20 15 at least \$ 100.00 dollars worth of work and improvements were done and performed upon said claim(s) or upon one or more of a contiguous group of claims for the benefit of all, wholly or partly outside of a contiguous group of claims for the benefit of all, not including the location work.

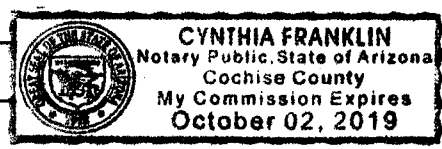
7. That the following persons were employed to perform the work and improvements described herein: HARRY TUNBATE, DAVE KEMERY, & PAA MEMBERS

8. That the work and improvements performed were: TOOK SAMPLES TO THE WEST, FOUND SOME FINE GOLD & PICKERS AFTER SUICING & PANNING, DID SOME CLEAN UP WORK

9. Dated: 1-DEC-2015 Signature: [Signature]

SUBSCRIBED AND SWORN TO before me, a Notary Public, this 1 day of Dec 20 15

By: Cynthia Franklin
Notary Public Cynthia Franklin
My Commission Expires Oct. 2, 2019



Bureau of Land Management
Arizona State Office
www.az.blm.gov

No. of Claims: 1 x \$10 = \$10.00
Check No.: 4703 Init. Adl.
Receipt No.: 3451362
For BLM Use Only



DAVID KEMERY
 2876 CANYON VIEW DR
 SIERRA VISTA AZ 85650-6836

RECEIVED
 AZ STATE

2015 DEC -9 P 3:16

PHOENIX ARIZONA

RETURN RECEIPT
 REQUESTED



7014 0510 0001 7096 3321



1000



85004

U.S. POSTAGE
 PAID
 HUACHUCA CITY, AZ
 85616
 DEC 07, 15
 AMOUNT

\$6.74

R2304W120517-08


BLM
 ARIZONA STATE OFFICE
 1 NORTH CENTRAL AVE
 SUITE 800
 PHOENIX, AZ. 85004-4427

85004442700



PLACE STICKER AT TOP OF ENVELOPE TO THE RIGHT
 OF THE RETURN ADDRESS, FOLD AT DOTTED LINE

CERTIFIED MAIL™





DAVID KEMERY
2876 CANYON VIEW DR
SIERRA VISTA AZ 85650-6836



7014 8510 0001 7096 3321



1000



85004

U.S. POSTAGE
PAID
HUACHUCA CITY, AZ
85616
DEC 07 15
AMOUNT
\$6.74
R2304W120517-08

RECEIVED
AZ STATE

2015 DEC -9 P 3:16

PHOENIX, ARIZONA

RETURN RECEIPT
REQUESTED

BLM
ARIZONA STATE OFFICE
1 NORTH CENTRAL AVE
SUITE 800
PHOENIX, AZ. 85004-4427

85004442700



United States Department of the Interior
Bureau of Land Management
 LANDS/RECREATION & PLANNING
 ONE N CENTRAL AVE
 PHOENIX, AZ 85004 -2203
 Phone: 602-417-9200

Receipt

No: 3451362

Transaction #: 3550882	
Date of Transaction: 12/10/2015	
CUSTOMER:	
DAVID J KEMERY 2876 CANYON VIEW DR SIERRA VISTA, AZ 85650-6836 US	

LINE #	QTY	DESCRIPTION	REMARKS	UNIT PRICE	TOTAL
1	1.00	LOCATABLE MINERALS / MINING CLAIMS- NOT NEW-UNADJUD, ONE AUTH NO. ONLY / MINING CLAIM MONEY RECEIVED CASES: AMC350615/\$20.00	POL - 2 2015	- n/a -	20.00
TOTAL:					\$20.00

PAYMENT INFORMATION					
1	AMOUNT:	20.00	POSTMARKED:	12/07/2015	
	TYPE:	CHECK	RECEIVED:	12/09/2015	
	CHECK NO:	4703			
	NAME:	KEMERY, DAVID JOHN 2876 CANYON VIEW DR SIERRA VISTA AZ 85650-6836 US			

REMARKS

This receipt was generated by the automated BLM Collections and Billing System and is a paper representation of a portion of the official electronic record contained therein.

UNITED STATES
DEPARTMENT OF THE INTERIOR
BUREAU OF LAND MANAGEMENT

MAINTENANCE FEE WAIVER CERTIFICATION

151

350615
FORM APPROVED
OMB NO. 1004-0114
Expires: October 31, 2016

SEE INSTRUCTIONS ON PAGE 2

1. This small miner waiver is filed for the assessment year beginning on September 1, 2015 and ending on September 1, 2016.
2. The undersigned and all related parties owned ten or fewer mining claims, mill, or tunnel sites located and maintained on Federal lands in the United States of America on September 1, 2015.
3. The undersigned have performed the assessment work required by law for each mining claim listed prior to filing this waiver and understand that by filing this form, the undersigned must file an affidavit of assessment work with the Bureau of Land Management (BLM) by the December 30th following the filing of this waiver.
4. The undersigned understand that if the assessment work obligation has not yet come due under 30 U.S.C. 28 (for those claims in their first assessment year only), a notice of intent to hold reciting this condition must be recorded by the December 30th following the filing of this waiver.
5. The undersigned understand that mill and tunnel sites may also be listed on this waiver and be waived from payment of the maintenance fee, and that a notice of intent to hold for these sites is required to be filed with the BLM by the December 30th following the filing of this waiver.
6. The undersigned understand and acknowledge that pursuant to 43 U.S.C. 1212 and 18 U.S.C. 1001, the filing or recording of a false, fictitious, or fraudulent document with the BLM may result in a fine of up to \$250,000, a prison term not to exceed five years, or both.
7. The mining claims, mill or tunnel sites for which this waiver from payment of the maintenance fees is requested are:

CLAIM OR SITE NAME	BLM RECORDATION SERIAL NUMBER
1. ORO-PERFECTO-01	AMC 350616 ✓
2.	
3.	
4.	
5.	
6.	
7.	
8.	
9.	
10.	

RECEIVED
BLM AZ STATE OFFICE
PHOENIX, ARIZONA
2015 OCT 15 P 2:46

The owner(s) (claimants) of the above mining claims and sites are:

HUACHUCA PROSPECTORS ASSOC
 (Owner's Name - Please Print)

PO BOX 163
 (Owner's Mailing Address)

OREN LAMM - HPA CLAIMS DIRECTOR
 (Owner's Signature)

HERSFORD AZ 85615
 (City) (State) (Zip Code)

(Owner's Name - Please Print)

(Owner's Mailing Address)

(Owner's Signature)

(City) (State) (Zip Code)

(Owner's Name - Please Print)

(Owner's Mailing Address)

(Owner's Signature)

(City) (State) (Zip Code)

(Owner's Name - Please Print)

(Owner's Mailing Address)

(Owner's Signature)

(City) (State) (Zip Code)

(Owner's Name - Please Print)	(Owner's Signature)		
(Owner's Mailing Address)	(City)	(State)	(Zip Code)

(Owner's Name - Please Print)	(Owner's Signature)		
(Owner's Mailing Address)	(City)	(State)	(Zip Code)

(Owner's Name - Please Print)	(Owner's Signature)		
(Owner's Mailing Address)	(City)	(State)	(Zip Code)

(Owner's Name - Please Print)	(Owner's Signature)		
(Owner's Mailing Address)	(City)	(State)	(Zip Code)

18 U.S.C. 1001 and 43 U.S.C. 1212 make it a crime for any person knowingly and willfully to make to any department or agency of the United States any false, fictitious or fraudulent statements or representations as to any matter within its jurisdiction.

INSTRUCTIONS

1. This certification is made under the provisions of 43 U.S.C. § 1744 and 30 U.S.C. §28-28k and the regulations thereunder (43 CFR Part 3830).
2. The claimant(s) must fill in the dates in paragraph 1 for the beginning and ending of the assessment year for which this waiver is sought.
3. The claimant(s) must fill in the date in paragraph 2 for the beginning of the assessment year for which this waiver is sought.
4. All claim and site names and BLM serial numbers must be listed for the mining claims, mill sites, and tunnel sites for which the waiver is sought.
5. All owners of the mining claims, mill sites, and tunnel sites and their addresses must be given.
6. This waiver form must be signed by all the claimants or their designated agent, in original form. If an agent is designated, a notarized designation of agent, signed by all of the claimants with proper address given, must be submitted with this waiver.
7. This form must be filed no later than September 1st for the upcoming assessment year in the BLM State Office where the mining claims or sites are recorded, or the waiver cannot be granted by the BLM. (Example: To obtain a waiver for the assessment year 2012, which begins on September 1, 2011, you must qualify for and file for a waiver no later than September 1, 2011, in the proper BLM State Office.)
8. For all mining claims which require assessment work, you must record an affidavit of labor on or before the December 30th immediately following the filing of this waiver. For all other mining claims or sites waived, you must record a notice of intent to hold on or before the December 30th immediately following the filing of this waiver.
9. Mill and tunnel sites may also be listed on this waiver and be waived from payment of the maintenance fee. A notice of intent to hold for these sites is required to be filed by the December 30th following the filing of this waiver.

FOR OFFICIAL USE ONLY

UNITED STATES
DEPARTMENT OF THE INTERIOR
BUREAU OF LAND MANAGEMENT
MAINTENANCE FEE WAIVER CERTIFICATION

151

RAM

350615

FORM APPROVED
OMB NO. 1004-0114
Expires: August 31, 2013

SEE INSTRUCTIONS ON PAGE 2

- This small miner waiver is filed for the assessment year beginning on September 1, 2015 and ending on September 1, 2016.
- The undersigned and all related parties owned ten or fewer mining claims, mill, or tunnel sites located and maintained on Federal lands in the United States of America on September 1, 2016.
- The undersigned have performed the assessment work required by law for each mining claim listed prior to filing this waiver and understand that by filing this form, the undersigned must file an affidavit of assessment work with the Bureau of Land Management (BLM) by the December 30th following the filing of this waiver.
- The undersigned understand that if the assessment work obligation has not yet come due under 30 U.S.C. 28 (for those claims in their first assessment year only), a notice of intent to hold reciting this condition must be recorded by the December 30th following the filing of this waiver.
- The undersigned understand that mill and tunnel sites may also be listed on this waiver and be waived from payment of the maintenance fee, and that a notice of intent to hold for these sites is required to be filed with the BLM by the December 30th following the filing of this waiver.
- The undersigned understand and acknowledge that pursuant to 43 U.S.C. 1212 and 18 U.S.C. 1001, the filing or recording of a false, fictitious, or fraudulent document with the BLM may result in a fine of up to \$250,000, a prison term not to exceed five years, or both.
- The mining claims, mill or tunnel sites for which this waiver from payment of the maintenance fees is requested are:

CLAIM OR SITE NAME	BLM RECORDATION SERIAL NUMBER
1. <u>ORD-PERFECTO-01</u> ✓	<u>AMC 350616</u>
2.	
3.	
4.	
5.	
6.	
7.	
8.	
9.	
10.	

RECEIVED
BLM AZ STATE OFFICE
2015 AUG - 3 P 3: 23
PHOENIX, ARIZONA

The owner(s) (claimants) of the above mining claims and sites are:

HUACHUCA PROSPECTORS ASSOC
(Owner's Name - Please Print)
PO BOX 163
(Owner's Mailing Address)

HPA - [Signature] (CLAIMS DIR)
(Owner's Signature)
HERFORD (City) AZ (State) 85015 (Zip Code)

(Owner's Name - Please Print)

(Owner's Mailing Address)

(Owner's Signature)

(City) (State) (Zip Code)

(Owner's Name - Please Print)

(Owner's Mailing Address)

(Owner's Signature)

(City) (State) (Zip Code)

(Owner's Name - Please Print)
483
247
(Owner's Mailing Address)

INTEREST
SEP 02 2015
BY: RAM

(Owner's Signature)

(City) (State) (Zip Code)

NW
9/2/2015
[Signature]

(Owner's Name - Please Print)	(Owner's Signature)		
(Owner's Mailing Address)	(City)	(State)	(Zip Code)
(Owner's Name - Please Print)	(Owner's Signature)		
(Owner's Mailing Address)	(City)	(State)	(Zip Code)
(Owner's Name - Please Print)	(Owner's Signature)		
(Owner's Mailing Address)	(City)	(State)	(Zip Code)
(Owner's Name - Please Print)	(Owner's Signature)		
(Owner's Mailing Address)	(City)	(State)	(Zip Code)

18 U.S.C. 1001 and 43 U.S.C. 1212 make it a crime for any person knowingly and willfully to make to any department or agency of the United States any false, fictitious or fraudulent statements or representations as to any matter within its jurisdiction.

INSTRUCTIONS

1. This certification is made under the provisions of 43 U.S.C. § 1744 and 30 U.S.C. §28-28k and the regulations thereunder (43 CFR Part 3830).
2. The claimant(s) must fill in the dates in paragraph 1 for the beginning and ending of the assessment year for which this waiver is sought.
3. The claimant(s) must fill in the date in paragraph 2 for the beginning of the assessment year for which this waiver is sought.
4. All claim and site names and BLM serial numbers must be listed for the mining claims, mill sites, and tunnel sites for which the waiver is sought.
5. All owners of the mining claims, mill sites, and tunnel sites and their addresses must be given.
6. This waiver form must be signed by all the claimants or their designated agent, in original form. If an agent is designated, a notarized designation of agent, signed by all of the claimants with proper address given, must be submitted with this waiver.
7. This form must be filed no later than September 1st for the upcoming assessment year in the BLM State Office where the mining claims or sites are recorded, or the waiver cannot be granted by the BLM. (Example: To obtain a waiver for the assessment year 2012, which begins on September 1, 2011, you must qualify for and file for a waiver no later than September 1, 2011, in the proper BLM State Office.)
8. For all mining claims which require assessment work, you must record an affidavit of labor on or before the December 30th immediately following the filing of this waiver. For all other mining claims or sites waived, you must record a notice of intent to hold on or before the December 30th immediately following the filing of this waiver.
9. Mill and tunnel sites may also be listed on this waiver and be waived from payment of the maintenance fee. A notice of intent to hold for these sites is required to be filed by the December 30th following the filing of this waiver.

RECEIVED
 BLM AZ STATE OFFICE
 2015 AUG - 3 P 3: 23
 PHOENIX, ARIZONA

FOR OFFICIAL USE ONLY



Mr. Oren Lamm
 1377 Sunflower Way
 Sierra Vista, AZ 85635



PHOENIX AZ 852

30 JUL 2015 4:58 L



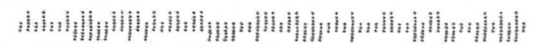
RECEIVED
 AZ STATE OFFICE

2015 AUG -3 P 2:58

PHOENIX, ARIZONA

BLM
 AZ STATE OFFICE
 ONE NORTH CENTRAL AVE.
 STE 800
 PHOENIX, AZ. 85004-4427

85004442700





Mr. Oren Lamm
1377 Sunflower Way
Sierra Vista, AZ 85635



PHOENIX AZ 852

13 OCT 2015 PM 9 L



RECEIVED
BLM AZ STATE OFFICE

2015 OCT 15 P 2:40

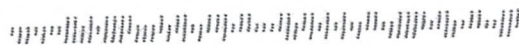
PHOENIX, ARIZONA

PO IRAN REYMAN

BLM

AZ STATE OFFICE
ONE N. CENTRAL AVE. STE 800
PHOENIX AZ, 85004-4427

85004442700



COURTESY NOTICE

October 7, 2015

Huachuca Prospectors Assoc/Oren Lamm:

Our office received your Maintenance Fee Waiver Certification on August 3, 2015. Unfortunately you used an outdated form (Expires: August 31, 2013). I have enclosed the current form for your use. Please complete the new form (Expires: October 31, 2016) ensuring it contains original signatures of claimant(s) and return to BLM within two weeks of this notice. If you are signing on behalf of a company, be sure to print out your name and include your authority, i.e., President, Vice President, Owner, etc. If you have any questions feel free to call me at (602) 417-9355.

Thank you,

Iran Reyman
Legal Instruments Examiner
Bureau of Land Management
Arizona State Office

RECEIVED
BLM AZ STATE OFFICE
2015 OCT 15 P 2:46
PHOENIX, ARIZONA

THANK YOU


OREN LAMM
1377 SUNFLOWER WAY
SIERRA VISTA AZ, 85635

2015-14324
Page 1 of 1
Requested Oren Lamm
Christina Rhodes - Recorder
Cochise County, AZ
08-12-2015 02:32 PM Recording Fee \$15.00

350615

Check here if this is a change of address.

Telephone: 520-249-17130

E-mail address: OREN@USFAMILY.NET

AFFIDAVIT OF PERFORMANCE OF ANNUAL WORK

1. State of Arizona, County of COCHISE ss:

2. I (Name) OREN LAMM - (CHA - CLAIMS DIR)

3. Reside at (Address) 1377 SUNFLOWER WAY

RECEIVED
BLM AZ OFFICE
PHOENIX, ARIZONA
2015 SEP 17 P 3:22

BLM
Date
Stamp

City SIERRA VISTA County COCHISE

State AZ Zip 85635 being duly sworn, depose and say that I am a citizen of the United States, more than eighteen years of age, and that all of the facts set forth in this affidavit, subject to the provisions and penalties of 18 U.S.C. 1001 pertaining to the filing of false, fictitious, or fraudulent statements with the United States, are true and correct according to the best of my knowledge, information and belief.

4. Owner's name and address (if not shown in Items 1-3 above).

5. That I am personally acquainted with the mining claim(s). The work and improvements were made by and at the expense of the owner(s) of said claim(s). Said contiguous group of claims, listed on this document, are situated in the

HERBFORD (optional) Mining District; COCHISE County, Arizona.

Line No.	AMC NUMBER	CLAIM/SITE NAME	COUNTY RECORDER DATA (If available)	TWP	RNG	SEC
1	350616	ORO-PERFECTO-01		23S	20E	31
2						
3						
4						
5						
6						

Form: MCF108
Revised Jan. 2006
Page 1 of 2

ENTERED
SEP 22 2015
BY: Ram

BLM
Date
Stamp

PHOENIX, ARIZONA

2015 SEP 17 P
3:23

RECEIVED

7						
8						
9						
10						

6. That between the dates starting at 12 o'clock noon on September 1, 20 14 and ending at 12 o'clock noon on September 1, 20 15 at least \$ 100⁰⁰ dollars worth of work and improvements were done and performed upon said claim(s) or upon one or more of a contiguous group of claims for the benefit of all, wholly or partly outside of a contiguous group of claims for the benefit of all, not including the location work.

7. That the following persons were employed to perform the work and improvements described herein: _____
HCA MEMBERS

8. That the work and improvements performed were: SITE CLEAN-UP FOR IMPROVED SAFETY, SAMPLE TAKING FROM STREAM BEDS, THEN REDUCING, AND ANALYZING THE SAMPLES FOR GOLD

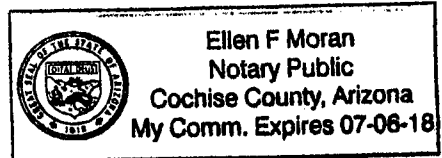
9. Dated: 8/6/15 Signature: _____

SUBSCRIBED AND SWORN TO before me, a Notary Public, this 6th day of August 20 15

By: _____ Oren Lamm

Notary Public Ellen F Moran

My Commission Expires 7-06-18



Bureau of Land Management
Arizona State Office
www.az.blm.gov

No. of Claims: 1 x \$10 = \$10.00
 Check No.: 2051 Init. CLM
 Receipt No.: 3395263
 For BLM Use Only

Form: MCF108
Revised Jan. 2006
Page 2 of 2

CERTIFIED MAIL®



Mr. Oren Lamm
1377 Sunflower Way
Sierra Vista, AZ 85635



7015 0640 0000 4019 3383



100



85004

U.S. POSTAGE
PAID
SIERRA VISTA, AZ
85635
SEP 15, 15
AMOUNT

\$6.25

R2304M112239-16



FOREVER

2015
SPS 85635-9998

RETURN RECEIPT
REQUESTED

RECEIVED

BLF

2015 SEP 17 P 3:23

PHOENIX, ARIZONA

BLM
AZ STATE OFFICE
ONE NORTH CENTRAL AVE.
STE 800
PHOENIX AZ, 85004-4427

85004442700



PLACE STICKER AT TOP OF ENVELOPE TO THE RIGHT
OF THE RETURN ADDRESS, FOLD AT DOTTED LINE

United States Department of the Interior
Bureau of Land Management
 LANDS/RECREATION & PLANNING
 ONE N CENTRAL AVE
 PHOENIX, AZ 85004 -2203
 Phone: 602-417-9200

Receipt

No: 3395263

Transaction #: 3493751	
Date of Transaction: 09/18/2015	
CUSTOMER:	
OREN LAMM 1377 SUNFLOWER WAY SIERRA VISTA, AZ 85635-5527 US	

LINE #	QTY	DESCRIPTION	REMARKS	UNIT PRICE	TOTAL
1	1.00	LOCATABLE MINERALS / MINING CLAIMS- NOT NEW-UNADJUD, ONE AUTH NO. ONLY / MINING CLAIM MONEY RECEIVED CASES: AMC350616/\$10.00	POL - 1 2015	- n/a -	10.00
TOTAL:					\$10.00

PAYMENT INFORMATION			
1	AMOUNT:	10.00	POSTMARKED: 09/15/2015
	TYPE:	CHECK	RECEIVED: 09/17/2015
	CHECK NO:	2051	
	NAME:	HUACHUCA PROSPECTORS PO BOX 163 HEREFORD AZ 85615 US	

REMARKS

This receipt was generated by the automated BLM Collections and Billing System and is a paper representation of a portion of the official electronic record contained therein.

ENTERED
 SEP 22 2015
 BY: *[Signature]*

UNITED STATES
DEPARTMENT OF THE INTERIOR
BUREAU OF LAND MANAGEMENT

69

RAM

350615

MAINTENANCE FEE WAIVER CERTIFICATION

FORM APPROVED
OMB NO. 1004-0114
Expires: October 31, 2016

SEE INSTRUCTIONS ON PAGE 2

1. This small miner waiver is filed for the assessment year beginning on September 1, 2015 and ending on September 1, 2016.
2. The undersigned and all related parties owned ten or fewer mining claims, mill, or tunnel sites located and maintained on Federal lands in the United States of America on September 1, 2015.
3. The undersigned have performed the assessment work required by law for each mining claim listed prior to filing this waiver and understand that by filing this form, the undersigned must file an affidavit of assessment work with the Bureau of Land Management (BLM) by the December 30th following the filing of this waiver.
4. The undersigned understand that if the assessment work obligation has not yet come due under 30 U.S.C. 28 (for those claims in their first assessment year only), a notice of intent to hold reciting this condition must be recorded by the December 30th following the filing of this waiver.
5. The undersigned understand that mill and tunnel sites may also be listed on this waiver and be waived from payment of the maintenance fee, and that a notice of intent to hold for these sites is required to be filed with the BLM by the December 30th following the filing of this waiver.
6. The undersigned understand and acknowledge that pursuant to 43 U.S.C. 1212 and 18 U.S.C. 1001, the filing or recording of a false, fictitious, or fraudulent document with the BLM may result in a fine of up to \$250,000, a prison term not to exceed five years, or both.
7. The mining claims, mill or tunnel sites for which this waiver from payment of the maintenance fees is requested are:

CLAIM OR SITE NAME	BLM RECORDATION SERIAL NUMBER
1. <u>DULEE DE ORO</u>	<u>350615</u>
2.	
3.	
4.	
5.	
6.	
7.	
8.	
9.	
10.	

The owner(s) (claimants) of the above mining claims and sites are:

DAVID J. KEMERY
(Owner's Name - Please Print)
2876 CANYON VIEW DR.
(Owner's Mailing Address)

David J. Kemery
(Owner's Signature)
SIERRA VISTA AZ. 85650
(City) (State) (Zip Code)

George Whitmill
(Owner's Name - Please Print)
222 Elgin Rd.
(Owner's Mailing Address)

George Whitmill
(Owner's Signature)
Elgin AZ 85611
(City) (State) (Zip Code)

(Owner's Name - Please Print)

(Owner's Signature)

(Owner's Mailing Address)

(City) (State) (Zip Code)

(Owner's Name - Please Print)

(Owner's Signature)

(Owner's Mailing Address)

(City) (State) (Zip Code)

(Continued on page 2)

ENTERED
SEP 01 2015
BY: pr

RECEIVED
BLM AT STATE OFFICE
2015 JUL -1 P. 3:02
PHOENIX, ARIZONA

nmw
9/1/2015
pr

(Owner's Name - Please Print)	(Owner's Signature)		
(Owner's Mailing Address)	(City)	(State)	(Zip Code)
(Owner's Name - Please Print)	(Owner's Signature)		
(Owner's Mailing Address)	(City)	(State)	(Zip Code)
(Owner's Name - Please Print)	(Owner's Signature)		
(Owner's Mailing Address)	(City)	(State)	(Zip Code)
(Owner's Name - Please Print)	(Owner's Signature)		
(Owner's Mailing Address)	(City)	(State)	(Zip Code)

18 U.S.C. 1001 and 43 U.S.C. 1212 make it a crime for any person knowingly and willfully to make to any department or agency of the United States any false, fictitious or fraudulent statements or representations as to any matter within its jurisdiction.

INSTRUCTIONS

1. This certification is made under the provisions of 43 U.S.C. § 1744 and 30 U.S.C. §28-28k and the regulations thereunder (43 CFR Part 3830).
2. The claimant(s) must fill in the dates in paragraph 1 for the beginning and ending of the assessment year for which this waiver is sought.
3. The claimant(s) must fill in the date in paragraph 2 for the beginning of the assessment year for which this waiver is sought.
4. All claim and site names and BLM serial numbers must be listed for the mining claims, mill sites, and tunnel sites for which the waiver is sought.
5. All owners of the mining claims, mill sites, and tunnel sites and their addresses must be given.
6. This waiver form must be signed by all the claimants or their designated agent, in original form. If an agent is designated, a notarized designation of agent, signed by all of the claimants with proper address given, must be submitted with this waiver.
7. This form must be filed no later than September 1st for the upcoming assessment year in the BLM State Office where the mining claims or sites are recorded, or the waiver cannot be granted by the BLM. (Example: To obtain a waiver for the assessment year 2012, which begins on September 1, 2011, you must qualify for and file for a waiver no later than September 1, 2011, in the proper BLM State Office.)
8. For all mining claims which require assessment work, you must record an affidavit of labor on or before the December 30th immediately following the filing of this waiver. For all other mining claims or sites waived, you must record a notice of intent to hold on or before the December 30th immediately following the filing of this waiver.
9. Mill and tunnel sites may also be listed on this waiver and be waived from payment of the maintenance fee. A notice of intent to hold for these sites is required to be filed by the December 30th following the filing of this waiver.

RECEIVED
BLM STATE OFFICE
PHOENIX, ARIZONA
2015 JUL - 1 P 3:02

FOR OFFICIAL USE ONLY



DAVID KEMERY
2876 CANYON VIEW L
SIERRA VISTA AZ 85635

CERTIFIED MAIL™



7014 0510 0001 7096 3314



1000



85004

U.S. POSTAGE
PAID
SIERRA VISTA, AZ
85635
JUN 29 15
AMOUNT

\$6.74

R2304M110074-08

RETURN RECEIPT
REQUESTED

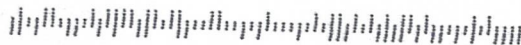
DEM AZ STATE OFFICE

2015 JUL - 1 P 3:02

PHOENIX, ARIZONA

BLM
ARIZONA STATE OFFICE
ONE NORTH CENTRAL AVE.
SUITE 800
PHOENIX, AZ.
85004-4427

85004442700



PLACE STICKER AT TOP OF ENVELOPE TO THE RIGHT
OF THE RETURN ADDRESS, FOLD AT DOTTED LINE

CERTIFIED MAIL

L. E. Tierney
P.O. Box 141
Sierra Vista AZ 85636

2014-19643
 Page 1 of
 Requested T E Tierney 350615
 Christine Knodes - Recorder
 Cochise County - AZ
 11-03-2014 10:23 AM Recording Fee \$13.00
 293158
 137407
 351233
 400113
 302602

Check here is this is a change of address.
 Telephone: 520-378-7294
 E-mail address: _____

AFFIDAVIT OF PERFORMANCE OF ANNUAL WORK

1. State of Arizona, County of Cochise ss:
 2. I (Name) Thomas E. Tierney
 3. Reside at (Address) 5565 Calle
MARCO
 City Sierra Vista County Cochise

BLM
 Date
 Stamp
 PHOENIX, ARIZONA
 2014 DEC - 3 P 2:54
 RECEIVED OFFICE

State AZ Zip 85650 being duly sworn, depose and say that I am a citizen of the United States, more than eighteen years of age, and that all of the facts set forth in this affidavit, subject to the provisions and penalties of 18 U.S.C. 1001 pertaining to the filing of false, fictitious, or fraudulent statements with the United States, are true and correct according to the best of my knowledge, information and belief.

4. Owner's name and address (If not shown in Items 1-3 above). _____

5. That I am personally acquainted with the mining claim(s). The work and improvements were made by and at the expense of the owner(s) of said claim(s). Said contiguous group of claims, listed on this document, are situated in the Hartford (optional) Mining District; Cochise County, Arizona.

Line No.	AMC NUMBER	CLAIM/SITE NAME	COUNTY RECORDER DATA (If available)	TWP	RNG	SEC
1	350616	Or O Perfecto et		23S	20E	31
2						
3						
4						
5						
6						

Form: MCF108
 Revised Jan. 2006
 Page 1 of 2

INTERE
 DEC 05 2014
 BY: RAM

BLM
Date
Stamp
PHOENIX, ARIZONA
2014 DEC - 3 P 2: 55
RECEIVED

7						
8						
9						
10						

6. That between the dates starting at 12 o'clock noon on September 1, 20 13 and ending at 12 o'clock noon on September 1, 20 14 at least \$ 100.00 dollars worth of work and improvements were done and performed upon said claim(s) or upon one or more of a contiguous group of claims for the benefit of all, wholly or partly outside of a contiguous group of claims for the benefit of all, not including the location work.

7. That the following persons were employed to perform the work and improvements described herein:

Thomas E. Tierney (Assoc President)

8. That the work and improvements performed were: samples were taken from old stream beds run through a sluice and analyzed for gold content


9. Dated: 10/21/14 Signature: [Signature]

SUBSCRIBED AND SWORN TO before me, a Notary Public, this 21st day of October 20 14

By: Thomas E Tierney

Notary Public [Signature]

My Commission Expires Sept. 14, 2015



Bureau of Land Management
Arizona State Office
www.az.blm.gov

No. of Claims: 1 x \$10 = \$10.00
Check No.: 5396 Init. [Initials]
Receipt No.: 3183068
For BLM Use Only

15. Tierney
P.O. Box 141
Sierra Vista, AZ 85636

2014-19641
 Page 1 of 2
 Requested E. Tierney
 Christine Robbins - Recorder
 Cochise County, AZ
 11-03-2014 10:23 AM Recording Fee \$13.00

Check here is this is a change of address.

Telephone: 520-379-3294

E-mail address: _____

AFFIDAVIT OF PERFORMANCE OF ANNUAL WORK

1. State of Arizona, County of Cochise ss:
 2. I (Name) Thomas E. Tierney
 3. Reside at (Address) 5565 Collier
Mammoth
 City Sierra Vista County Cochise

RECEIVED
 COCHISE COUNTY RECORDER
 2014 DEC - 3 P 2:55
 PHOENIX, ARIZONA
 BLM
 Date
 Stamp

State AZ Zip 85650 being duly sworn, depose and say that I am a citizen of the United States, more than eighteen years of age, and that all of the facts set forth in this affidavit, subject to the provisions and penalties of 18 U.S.C. 1001 pertaining to the filing of false, fictitious, or fraudulent statements with the United States, are true and correct according to the best of my knowledge, information and belief.

4. Owner's name and address (If not shown in Items 1-3 above). _____

5. That I am personally acquainted with the mining claim(s). The work and improvements were made by and at the expense of the owner(s) of said claim(s). Said contiguous group of claims, listed on this document, are situated in the

Hartford (Optional) Mining District; Cochise County, Arizona.

Line No.	AMC NUMBER	CLAIM/SITE NAME	COUNTY RECORDER DATA (If available)	TWP	RNG	SEC
1	<u>293158</u>	<u>TNT 1</u>		<u>24S</u>	<u>20E</u>	<u>1</u>
2	<u>137407</u>	<u>TNT 2</u>		<u>24S</u>	<u>21E</u>	<u>6</u>
3						
4						
5						
6						

Form: MCF108
 Revised Jan. 2006
 Page 1 of 2

ENTERED
 DEC 05 2014
 BY: R. [Signature]

RECEIVED
2014 DEC - 3 P 2:55
PHOENIX, ARIZONA
BLM
Date
Stamp

7						
8						
9						
10						

6. That between the dates starting at 12 o'clock noon on September 1, 20¹³ and ending at 12 o'clock noon on September 1, 20¹⁴ at least \$ 100.00 dollars worth of work and improvements were done and performed upon said claim(s) or upon one or more of a contiguous group of claims for the benefit of all, wholly or partly outside of a contiguous group of claims for the benefit of all, not including the location work.

7. That the following persons were employed to perform the work and improvements described herein: _____

Thomas E. Tierney

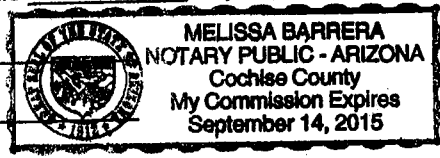
8. That the work and improvements performed were: Samples were taken from banks and old stream bed, run through a sluice and analyzed for gold.

9. Dated: 10/21/14 Signature: [Signature]

SUBSCRIBED AND SWORN TO before me, a Notary Public, this 21st day of October 20 14

By: Thomas E Tierney

Notary Public [Signature]



My Commission Expires Sept. 14, 2015

Bureau of Land Management
Arizona State Office
www.az.blm.gov

No. of Claims: 2 x \$10 = \$20.00
 Check No.: 5396 Init. A.E.
 Receipt No.: 3183068
 For BLM Use Only

Form: MCF108
Revised Jan. 2006
Page 2 of 2

by T E Tierney
PO Box 141
Sierra Vista AZ 85676

2014-19644
 Page 1 of
 Requested by T E Tierney
 Christine Rhodes - Recorder
 Cochise County, AZ
 11-03-2014 10:23 AM Recording Fee \$13.00

Check here if this is a change of address.
 Telephone: 920-378-3294
 E-mail address: _____

AFFIDAVIT OF PERFORMANCE OF ANNUAL WORK

1. State of Arizona, County of Cochise ss:
 2. I (Name) Thomas E. Tierney
 3. Reside at (Address) 5565 Cobble
Mesa
 City Sierra Vista County Cochise

RECEIVED
 2014 DEC -3 P 2:55
 PHOENIX, ARIZONA
 BLM
 Date
 Stamp

State AZ Zip 85650 being duly sworn, depose and say that I am a citizen of the United States, more than eighteen years of age, and that all of the facts set forth in this affidavit, subject to the provisions and penalties of 18 U.S.C. 1001 pertaining to the filing of false, fictitious, or fraudulent statements with the United States, are true and correct according to the best of my knowledge, information and belief.

4. Owner's name and address (If not shown in Items 1-3 above). _____

5. That I am personally acquainted with the mining claim(s). The work and improvements were made by and at the expense of the owner(s) of said claim(s). Said contiguous group of claims, listed on this document, are situated in the

Hartford (optional) Mining District; Cochise County, Arizona.

Line No.	AMC NUMBER	CLAIM/SITE NAME	COUNTY RECORDER DATA (If available)	TWP	RNG	SEC
1	<u>357273</u>	<u>J&B #1</u>		<u>24S</u>	<u>21E</u>	<u>6</u>
2						
3						
4						
5						
6						

Form: MCF108
 Revised Jan. 2006
 Page 1 of 2

ENTERED
 DEC 05 2014
 BY: Ram

BLM
Date
Stamp

2014 DEC - 3 P 2:55
PHOENIX, ARIZONA

RECEIVED

7					
8					
9					
10					

6. That between the dates starting at 12 o'clock noon on September 1, 20 13 and ending at 12 o'clock noon on September 1, 20 14 at least \$ 100,000 dollars worth of work and improvements were done and performed upon said claim(s) or upon one or more of a contiguous group of claims for the benefit of all, wholly or partly outside of a contiguous group of claims for the benefit of all, not including the location work.

7. That the following persons were employed to perform the work and improvements described herein: _____

Thomas E Tierney

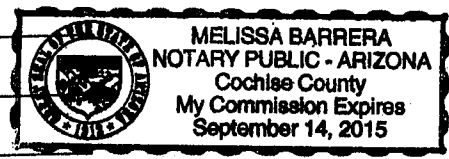
8. That the work and improvements performed were: samples were taken from banks and old stream beds, run through a sluice and analyzed for gold.

9. Dated: 10/21/14 Signature: [Signature]

SUBSCRIBED AND SWORN TO before me, a Notary Public, this 21st day of October 20 14

By: Thomas E Tierney
Notary Public [Signature]

My Commission Expires Sept. 14, 2015



Bureau of Land Management
Arizona State Office
www.az.blm.gov

No. of Claims: 1 x \$10 = \$10.00
 Check No.: 5396 Init. AA
 Receipt No.: 3183068
 For BLM Use Only

Form: MCF108
Revised Jan. 2006
Page 2 of 2

T. E. Tierney
P.O. Box 1415
Sierra Vista AZ 85636

2014-19440
 Page 1 of 2
 Requested By: Tierney
 Christine Rhodes - Recorder
 Cochise County, AZ
 11-03-2014 10:23 AM Recording Fee \$13.00

Check here if this is a change of address.

Telephone: 520-948-3294

E-mail address: _____

AFFIDAVIT OF PERFORMANCE OF ANNUAL WORK

1. State of Arizona, County of Cochise ss:
 2. I (Name) Thomas E. Tierney
 3. Reside at (Address) 7565 Calle
MARO
 City Sierra Vista County Cochise

RECEIVED
 2014 DEC - 3 P 2: 55
 PHOENIX, ARIZONA
 BLM
 Date
 Stamp

State of AZ Zip 85636 being duly sworn, depose and say that I am a citizen of the United States, more than eighteen years of age, and that all of the facts set forth in this affidavit, subject to the provisions and penalties of 18 U.S.C. 1001 pertaining to the filing of false, fictitious, or fraudulent statements with the United States, are true and correct according to the best of my knowledge, information and belief.

4. Owner's name and address (If not shown in Items 1-3 above). _____

5. That I am personally acquainted with the mining claim(s). The work and improvements were made by and at the expense of the owner(s) of said claim(s). Said contiguous group of claims, listed on this document, are situated in the

Hartford (optional) Mining District; Cochise County, Arizona.

Line No.	AMC NUMBER	CLAIM/SITE NAME	COUNTY RECORDER DATA (If available)	TWP	RNG	SEC
1	<u>400113</u>	<u>Ther4 Nuggets</u>		<u>23S</u>	<u>21E</u>	<u>31</u>
2						
3						
4						
5						
6						

Form: MCF108
 Revised Jan. 2006
 Page 1 of 2

ENTERED
 DEC 05 2014
 BY: RAM

BLM
Date
Stamp
PHOENIX, ARIZONA
2014 DEC - 3 P 2:55

7						
8						
9						
10						

6. That between the dates starting at 12 o'clock noon on September 1, 2013 and ending at 12 o'clock noon on September 1, 2014 at least \$ 100.00 dollars worth of work and improvements were done and performed upon said claim(s) or upon one or more of a contiguous group of claims for the benefit of all, wholly or partly outside of a contiguous group of claims for the benefit of all, not including the location work.

7. That the following persons were employed to perform the work and improvements described herein: _____

Thomas E Tierney

8. That the work and improvements performed were: samples were taken from banks and old stream beds, run through a sluice and analyzed for gold.

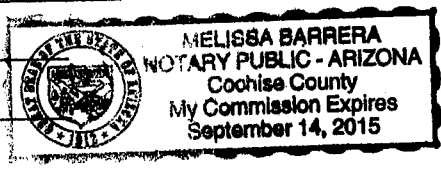
9. Dated: 10/21/14 Signature: [Signature]

SUBSCRIBED AND SWORN TO before me, a Notary Public, this 21st day of October 20 14

By: [Signature] Thomas E Tierney

Notary Public [Signature]

My Commission Expires Sept. 14, 2015



Bureau of Land Management
Arizona State Office
www.az.blm.gov

No. of Claims: 1 x \$10 = \$10.00
Check No.: 5396 Init. ATA
Receipt No.: 3183068
For BLM Use Only

Form: MCF108
Revised Jan. 2006
Page 2 of 2

E. Tierney
P.O. Box 1715
Sierra Vista AZ 85636

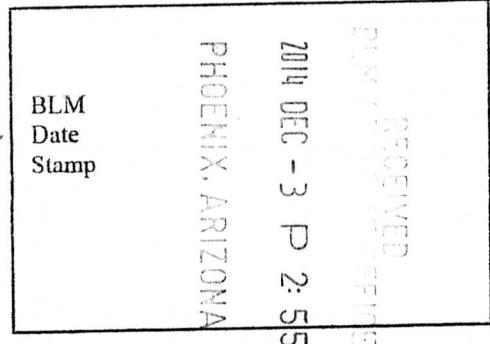
2014-19642
 Page 1 of 2
 Requested By: E Tierney
 Christine Rhodes - Recorder
 Cochise County, AZ
 11-03-2014 10:23 AM Recording Fee \$13.00

Check here is this is a change of address.

Telephone: 520-378-7194

E-mail address: _____

AFFIDAVIT OF PERFORMANCE OF ANNUAL WORK



1. State of Arizona, County of Cochise ss:

2. I (Name) Thomas E. Tierney

3. Reside at (Address) 5565 Calle
Mamó

City Sierra Vista County Cochise

State AZ Zip 85650 being duly sworn, depose and say that I am a citizen of the United States, more than eighteen years of age, and that all of the facts set forth in this affidavit, subject to the provisions and penalties of 18 U.S.C. 1001 pertaining to the filing of false, fictitious, or fraudulent statements with the United States, are true and correct according to the best of my knowledge, information and belief.

4. Owner's name and address (If not shown in Items 1-3 above). _____

5. That I am personally acquainted with the mining claim(s). The work and improvements were made by and at the expense of the owner(s) of said claim(s). Said contiguous group of claims, listed on this document, are situated in the

Hartford (optional) Mining District; Cochise County, Arizona.

Line No.	AMC NUMBER	CLAIM/SITE NAME	COUNTY RECORDER DATA (If available)	TWP	RNG	SEC
1	302602	Air Force #1		239	20E	24
2	302603	Air Force #2		239	20E	24
3	302604	Air Force #3		239	20E	23
4						
5						
6						

Form: MCF108
 Revised Jan. 2006
 Page 1 of 2

ENTERED
 DEC 05 2014
 BY: Ram

BLM
Date
Stamp

PHOENIX, ARIZONA
2014 DEC - 3 P 2 55

RECEIVED

7						
8						
9						
10						

6. That between the dates starting at 12 o'clock noon on September 1, 2013 and ending at 12 o'clock noon on September 1, 2014 at least \$100.00 dollars worth of work and improvements were done and performed upon said claim(s) or upon one or more of a contiguous group of claims for the benefit of all, wholly or partly outside of a contiguous group of claims for the benefit of all, not including the location work.

7. That the following persons were employed to perform the work and improvements described herein: _____

Thomas E. Tierney

8. That the work and improvements performed were: Samples were taken from banks and old stream beds, run through a sluice box designed for gold.

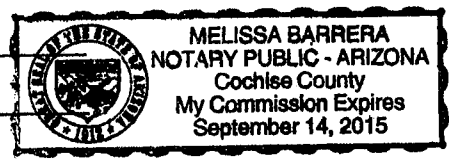
9. Dated: 10/21/14 Signature: [Signature]

SUBSCRIBED AND SWORN TO before me, a Notary Public, this 21st day of October 2014

By: Thomas E. Tierney

Notary Public [Signature]

My Commission Expires Sept. 14, 2015



Bureau of Land Management
Arizona State Office
www.az.blm.gov

No. of Claims: 3 x \$10 = \$30.00
Check No.: 5396 Init. AT
Receipt No.: 3183068
For BLM Use Only

Form: MCF108
Revised Jan. 2006
Page 2 of 2

United States Department of the Interior
Bureau of Land Management
 LANDS/RECREATION & PLANNING
 ONE N CENTRAL AVE
 PHOENIX, AZ 85004 -2203
 Phone: 602-417-9200

Receipt

No: 3183068

Transaction #: 3276112	
Date of Transaction: 12/04/2014	
CUSTOMER:	
THOMAS E TIERNEY PO BOX 1415 SIERRA VISTA, AZ 85636-1415 US	

LINE #	QTY	DESCRIPTION	REMARKS	UNIT PRICE	TOTAL
1	1.00	LOCATABLE MINERALS / MINING CLAIMS- NOT NEW-UNADJUD, ONE AUTH NO. ONLY / MINING CLAIM MONEY RECEIVED CASES: AMC350616/\$80.00	POL (8) 2014	- n/a -	80.00
TOTAL:					\$80.00

PAYMENT INFORMATION			
1	AMOUNT:	80.00	POSTMARKED: N/A
	TYPE:	CHECK	RECEIVED: 12/03/2014
	CHECK NO:	5396	
	NAME:	TIERNEY, THOMAS E PO BOX 1415 SIERRA VISTA AZ 85636-1415 US	


REMARKS

This receipt was generated by the automated BLM Collections and Billing System and is a paper representation of a portion of the official electronic record contained therein.

ENTERED
 DEC 05 2014
 BY: Ram



Tom E. Tierney
 PO Box 1415
 Sierra Vista, AZ 85636



7013 0600 0000 6426 2113



1000

85004

U.S. POSTAGE
 PAID
 HEREFORD, AZ
 85615
 DEC 02, 14
 AMOUNT

\$7.19

00052987-15

BLM
 Az State Office
 Public Service sect (9517)
 1 North Central Ave
 Phoenix
 AZ 85004

RECEIVED
 PHOENIX, ARIZONA

2014 DEC -3 P 2:54

PHOENIX, ARIZONA

RETURN RECEIPT
 REQUESTED

350615
352316

When Recorded Return Document to:

DAVID J. KEMERY
2876 CANYON VIEW DR.
SIERRA VISTA, AZ 85650

Check here is this is a change of address.

Telephone: 520-398-9509

E-mail address: DAVEBARO@CIX.NET


AFFIDAVIT OF PERFORMANCE OF ANNUAL WORK

1. State of Arizona, County of COCHISE ss:

2. I (Name) DAVID J. KEMERY

3. Reside at (Address) 2876 CANYON VIEW DR.

City SIERRA VISTA County COCHISE



State AZ Zip 85650 being duly sworn, depose and say that I am a citizen of the United States, more than eighteen years of age, and that all of the facts set forth in this affidavit, subject to the provisions and penalties of 18 U.S.C. 1001 pertaining to the filing of false, fictitious, or fraudulent statements with the United States, are true and correct according to the best of my knowledge, information and belief.

4. Owner's name and address (If not shown in Items 1-3 above). GEORGE WHITMILL

222 ELGIN RD. ELGIN AZ. 85611 [520-508-8666]

5. That I am personally acquainted with the mining claim(s). The work and improvements were made by and at the expense of the owner(s) of said claim(s). Said contiguous group of claims, listed on this document, are situated in the

(optional) Mining District: _____ County, Arizona.

Line No.	AMC NUMBER	CLAIM/SITE NAME	COUNTY RECORDER DATA (If available)	TWP	RNG	SEC
1	350615	DULCE DEORO		24S	20E	1
2						
3						
4						
5						
6						

ENTERED
DEC 08 2014
BY: RAM

AFFIDAVIT OF PERFORMANCE OF ANNUAL WORK - page 2

RECEIVED
 2014 NOV 20 P 3:05
 PHOENIX, ARIZONA
 BLM
 Date
 Stamp

7						
8						
9						
10						

6. That between the dates starting at 12 o'clock noon on September 1, 20 13 and ending at 12 o'clock noon on September 1, 20 14 at least \$ 100.00 dollars worth of work and improvements were done and performed upon said claim(s) or upon one or more of a contiguous group of claims for the benefit of all, wholly or partly outside of a contiguous group of claims for the benefit of all, not including the location work.

7. That the following persons were employed to perform the work and improvements described herein: DAVE KEMERY
GEORGE & KATE WHITMILL

8. That the work and improvements performed were: WORKED UPPER & LOWER BENCHES AWAY FROM CREEK BED, FOUND GOLD AFTER SLUICING & PANNING, DID SOME CLEAN UP WORK.


9. Dated: OCT-5-2014 Signature: David J. Kemery

SUBSCRIBED AND SWORN TO before me, a Notary Public, this 5 day of Nov 20 14

By: David Kemery

Notary Public Cynthia Franklin

My Commission Expires Oct. 2, 2015



Bureau of Land Management
Arizona State Office
www.az.blm.gov

No. of Claims: 2 x \$10 = 20
 Check No.: CC Init. DK
 Receipt No.: 3183450
 For BLM Use Only

Form: MCF108
Revised Jan. 2006
Page 2 of 2


When Recorded Return Document to:

DAVID J. KEMERY
2876 CANYON VIEW DR.
SIERRA VISTA, AZ. 85650

Check here is this is a change of address.

Telephone: 520-378-9509

E-mail address: DAVEBARB@COX.NET




AFFIDAVIT OF PERFORMANCE OF ANNUAL WORK

1. State of Arizona, County of COCHISE ss:

2. I (Name) DAVID J. KEMERY

3. Reside at (Address) 2876 CANYON VIEW DR.

City SIERRA VISTA County COCHISE



State AZ, Zip 85650 being duly sworn, depose and say that I am a citizen of the United States, more than eighteen years of age, and that all of the facts set forth in this affidavit, subject to the provisions and penalties of 18 U.S.C. 1001 pertaining to the filing of false, fictitious, or fraudulent statements with the United States, are true and correct according to the best of my knowledge, information and belief.

4. Owner's name and address (If not shown in Items 1-3 above). HARRY TURNATE.

5360 CALLE DE FREZA, HEREFORD AZ. 85615 [520-678-3688]

5. That I am personally acquainted with the mining claim(s). The work and improvements were made by and at the expense of the owner(s) of said claim(s). Said contiguous group of claims, listed on this document, are situated in the

(optional) Mining District; _____ County, Arizona.

Line No.	AMC NUMBER	CLAIM/SITE NAME	COUNTY RECORDER DATA (If available)	TWP	RNG	SEC
1	352316	P.C. 2		24S 235E	21E	31 6E
2						
3						
4						
5						
6						

AFFIDAVIT OF PERFORMANCE OF ANNUAL WORK – page 2

RECEIVED
BLM AZ STATE OFFICE
2014 NOV 20 P 3:05
PHOENIX, ARIZONA
BLM
Date
Stamp

7					
8					
9					
10					

6. That between the dates starting at 12 o'clock noon on September 1, 20 13 and ending at 12 o'clock noon on September 1, 20 14 at least \$ 100.00 dollars worth of work and improvements were done and performed upon said claim(s) or upon one or more of a contiguous group of claims for the benefit of all, wholly or partly outside of a contiguous group of claims for the benefit of all, not including the location work.

7. That the following persons were employed to perform the work and improvements described herein: HARRY TUNGATE, LARRY & BERTHA ALDRICH, DAVE KEMERY

8. That the work and improvements performed were: TOOK SAMPLES TO THE EAST FOURTH FINE GOLD, SOME PIEKES, AFTER SLUICING & PANNING, CONTINUE TO DO CLEAN UP WORK.


9. Dated: OCT 5 2014 Signature: David Kemery

SUBSCRIBED AND SWORN TO before me, a Notary Public, this 5 day of Nov 20 14

By: David Kemery

Notary Public Cynthia Franklin

My Commission Expires Oct. 2, 2015



Bureau of Land Management
Arizona State Office
www.az.blm.gov

No. of Claims: _____ x \$10 = _____
 Check No. : _____ Init. _____
 Receipt No. : _____
 For BLM Use Only

Form: MCF103
Revised Jan. 2006
Page 2 of 2



DAVID KEMERY
 2876 CANYON VIEW DR
 SIERRA VISTA AZ 85650-6836

CERTIFIED MAIL™



7013 1710 0000 2952 1722

RECEIVED
 BLM AZ STATE OFFICE

2014 NOV 20 P 2:58

RETURN RECEIPT
 REQUESTED

PHOENIX, ARIZONA

BLM
 ARIZONA STATE OFFICE
 ONE NORTH CENTRAL AVE, SUITE 800
 PHOENIX, AZ. 85004-4427

RETURN RECEIPT
 REQUESTED

85004 4427



1000




85004

00110089-10

\$6.49

U.S. POSTAGE
 PAID
 SIERRA VISTA, AZ
 85635
 NOV 19, 14
 AMOUNT


PLACE STICKER AT TOP OF ENVELOPE TO THE RIGHT
OF THE RETURN ADDRESS. FOLD AT DOTTED LINE





DAVID KEMERY
 2876 CANYON VIEW DR
 SIERRA VISTA AZ 85650-6836

CERTIFIED MAIL™



7013 1710 0000 2952 1722

RECEIVED
 BLM AZ STATE OFFICE

2014 NOV 20 P 2:58

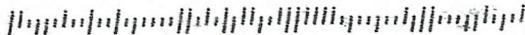
RETURN RECEIPT
 REQUESTED

PHOENIX, ARIZONA

BLM
 ARIZONA STATE OFFICE
 ONE NORTH CENTRAL AVE, SUITE 800
 PHOENIX, AZ. 85004-4427

RETURN RECEIPT
 REQUESTED

850044427



1000

85004



00110088-10

U.S. POSTAGE
 PAID
 SIERRA VISTA, AZ
 85635
 NOV 19, 14
 AMOUNT
\$6.49

United States Department of the Interior
Bureau of Land Management
 LANDS/RECREATION & PLANNING
 ONE N CENTRAL AVE
 PHOENIX, AZ 85004 -2203
 Phone: 602-417-9200



No: 3183450

Transaction #: 3276498	
Date of Transaction: 12/04/2014	
CUSTOMER:	
DAVID J KEMERY 2876 CANYON VIEW DR SIERRA VISTA, AZ 85650-6836 US	

LINE #	QTY	DESCRIPTION	REMARKS	UNIT PRICE	TOTAL
1	1.00	LOCATABLE MINERALS / MINING CLAIMS- NOT NEW-UNADJUD, ONE AUTH NO. ONLY / MINING CLAIM MONEY RECEIVED CASES: AMC350615/\$20.00	POL 2014/2	- n/a -	20.00
TOTAL:					\$20.00

PAYMENT INFORMATION			
NOTE: Items will appear on credit card statement as "Bureau of Land Mgmt CO".			
1	AMOUNT:	20.00	POSTMARKED: N/A
	TYPE:	CREDIT CARD	RECEIVED: 12/04/2014
	NAME:	KEMERY, DAVID J 2876 CANYON VIEW DR SIERRA VISTA AZ 85650-6836 US	
	CARD NO:	XXXXXXXXXXXX6781	AUTH CODE: 43858F
	NAME ON CARD:	DAVID J KEMERY	
	EXPIRES:	12/2016	
	SIGNATURE:		

REMARKS

This receipt was generated by the automated BLM Collections and Billing System and is a paper representation of a portion of the official electronic record contained therein.

UNITED STATES
DEPARTMENT OF THE INTERIOR
BUREAU OF LAND MANAGEMENT
MAINTENANCE FEE WAIVER CERTIFICATION

1066
FORM APPROVED
OMB NO. 1004-0114
Expires: August 31, 2013
350615

SEE INSTRUCTIONS ON PAGE 2

- This small miner waiver is filed for the assessment year beginning on September 1, ~~2017~~ and ending on September 1, ~~2019~~
- The undersigned and all related parties owned ten or fewer mining claims, mill, or tunnel sites located and maintained on Federal lands in the United States of America on September 1, ~~2014~~
- The undersigned have performed the assessment work required by law for each mining claim listed prior to filing this waiver and understand that by filing this form, the undersigned must file an affidavit of assessment work with the Bureau of Land Management (BLM) by the December 30th following the filing of this waiver.
- The undersigned understand that if the assessment work obligation has not yet come due under 30 U.S.C. 28 (for those claims in their first assessment year only), a notice of intent to hold reciting this condition must be recorded by the December 30th following the filing of this waiver.
- The undersigned understand that mill and tunnel sites may also be listed on this waiver and be waived from payment of the maintenance fee, and that a notice of intent to hold for these sites is required to be filed with the BLM by the December 30th following the filing of this waiver.
- The undersigned understand and acknowledge that pursuant to 43 U.S.C. 1212 and 18 U.S.C. 1001, the filing or recording of a false, fictitious, or fraudulent document with the BLM may result in a fine of up to \$250,000, a prison term not to exceed five years, or both.
- The mining claims, mill or tunnel sites for which this waiver from payment of the maintenance fees is requested are:

CLAIM OR SITE NAME	BLM RECORDATION SERIAL NUMBER
1. Oro-Perfetto-01	AMC 350616
2.	
3.	
4.	
5.	
6.	
7.	
8.	
9.	
10.	

The owner(s) (claimants) of the above mining claims and sites are:

Hudakwac Prospectors Ass. Thomas E. Jones (Assoc Pres)
 (Owner's Name - Please Print) (Owner's Signature)
P.O. Box 163 Hereford AZ 85445
 (Owner's Mailing Address) (City) (State) (Zip Code)

 (Owner's Name - Please Print) (Owner's Signature)

 (Owner's Mailing Address) (City) (State) (Zip Code)

 (Owner's Name - Please Print) (Owner's Signature)

 (Owner's Mailing Address) (City) (State) (Zip Code)

 (Owner's Name - Please Print) (Owner's Signature)

 (Owner's Mailing Address) (City) (State) (Zip Code)

ENTERED
 SEP 5 2014
 BY: [Signature]

RECEIVED
 BLM AZ STATE OFFICE
 2014 JUL 10 P 3:09
 PHOENIX, ARIZONA

RECEIVED
BLM AZ STATE OFFICE
2014 JUL 10 P 3:09
PHOENIX, ARIZONA

_____ (Owner's Name - Please Print)	_____ (Owner's Signature)
_____ (Owner's Mailing Address)	_____ (City) (State) (Zip Code)

_____ (Owner's Name - Please Print)	_____ (Owner's Signature)
_____ (Owner's Mailing Address)	_____ (City) (State) (Zip Code)

_____ (Owner's Name - Please Print)	_____ (Owner's Signature)
_____ (Owner's Mailing Address)	_____ (City) (State) (Zip Code)

_____ (Owner's Name - Please Print)	_____ (Owner's Signature)
_____ (Owner's Mailing Address)	_____ (City) (State) (Zip Code)

18 U.S.C. 1001 and 43 U.S.C. 1212 make it a crime for any person knowingly and willfully to make to any department or agency of the United States any false, fictitious or fraudulent statements or representations as to any matter within its jurisdiction.

INSTRUCTIONS

1. This certification is made under the provisions of 43 U.S.C. § 1744 and 30 U.S.C. §28-28k and the regulations thereunder (43 CFR Part 3830).
2. The claimant(s) must fill in the dates in paragraph 1 for the beginning and ending of the assessment year for which this waiver is sought.
3. The claimant(s) must fill in the date in paragraph 2 for the beginning of the assessment year for which this waiver is sought.
4. All claim and site names and BLM serial numbers must be listed for the mining claims, mill sites, and tunnel sites for which the waiver is sought.
5. All owners of the mining claims, mill sites, and tunnel sites and their addresses must be given.
6. This waiver form must be signed by all the claimants or their designated agent, in original form. If an agent is designated, a notarized designation of agent, signed by all of the claimants with proper address given, must be submitted with this waiver.
7. This form must be filed no later than September 1st for the upcoming assessment year in the BLM State Office where the mining claims or sites are recorded, or the waiver cannot be granted by the BLM. (Example: To obtain a waiver for the assessment year 2012, which begins on September 1, 2011, you must qualify for and file for a waiver no later than September 1, 2011, in the proper BLM State Office.)
8. For all mining claims which require assessment work, you must record an affidavit of labor on or before the December 30th immediately following the filing of this waiver. For all other mining claims or sites waived, you must record a notice of intent to hold on or before the December 30th immediately following the filing of this waiver.
9. Mill and tunnel sites may also be listed on this waiver and be waived from payment of the maintenance fee. A notice of intent to hold for these sites is required to be filed by the December 30th following the filing of this waiver.

FOR OFFICIAL USE ONLY

UNITED STATES
DEPARTMENT OF THE INTERIOR
BUREAU OF LAND MANAGEMENT

MAINTENANCE FEE WAIVER CERTIFICATION

1065

FORM APPROVED
OMB NO. 1004-0114
Expires: August 31, 2013

350615

SEE INSTRUCTIONS ON PAGE 2

1. This small miner waiver is filed for the assessment year beginning on September 1, 2014 and ending on September 1, 2015.
2. The undersigned and all related parties owned ten or fewer mining claims, mill, or tunnel sites located and maintained on Federal lands in the United States of America on September 1, 2014.
3. The undersigned have performed the assessment work required by law for each mining claim listed prior to filing this waiver and understand that by filing this form, an affidavit of assessment work must be recorded by the December 30th following the filing of this waiver.
4. The undersigned understand that if the assessment work obligation has not yet come due under 30 U.S.C. 28 (for those claims in their first assessment year only), a notice of intent to hold reciting this condition must be recorded by the December 30th following the filing of this waiver.
5. The undersigned understand that mill and tunnel sites may also be listed upon this waiver and be waived from payment of the maintenance fee, and that a notice of intent to hold for these sites is required to be recorded by the December 30th immediately following the filing of this waiver.
6. The undersigned understand and acknowledge that pursuant to 43 U.S.C. 1212 and 18 U.S.C. 1001, the filing or recording of a false, fictitious, or fraudulent document with the Bureau of Land Management may result in a fine of up to \$250,000, a prison term not to exceed five years, or both.
7. The mining claims, mill or tunnel sites for which this waiver from payment of the maintenance fees is requested are:

CLAIM OR SITE NAME	BLM RECORDATION SERIAL NUMBER
1. <u>DULCE DE ORO</u>	<u>350615</u>
2.	
3.	
4.	
5.	
6.	
7.	
8.	
9.	
10.	

The owner(s) (claimants) of the above mining claims and sites are:

DAVID J. KEMERY
(Owner's Name - Please Print)
2896 CANYON VIEW DR.
(Street or P.O. Box)

David J. Kemery
(Owner's Signature)

SIERRA VISTA AZ 85650
(City) (State) (Zip Code)

George M. Whitmill
(Owner's Name - Please Print)
222 Elgin Rd
(Street or P.O. Box)

George M. Whitmill
(Owner's Signature)

Elgin AZ 85611
(City) (State) (Zip Code)

(Owner's Name - Please Print)

(Street or P.O. Box)

(City) (State) (Zip Code)

(Owner's Signature)

RECEIVED
BLM AZ STATE OFFICE
2014 JUL 10 P 3:09
PHOENIX, ARIZONA

(Continued on page 2)

ENTERED
SEP 5 2014
BY: JK

(Owner's Name - Please Print)	(Owner's Signature)		
(Street or P.O. Box)	(City)	(State)	(Zip Code)
(Owner's Name - Please Print)	(Owner's Signature)		
(Street or P.O. Box)	(City)	(State)	(Zip Code)
(Owner's Name - Please Print)	(Owner's Signature)		
(Street or P.O. Box)	(City)	(State)	(Zip Code)
(Owner's Name - Please Print)	(Owner's Signature)		
(Street or P.O. Box)	(City)	(State)	(Zip Code)

Title 18 U.S.C. Section 1001 and Title 43 U.S.C. Section 1212 makes it a crime for any person knowingly and willfully to make to any department or agency of the United States any false, fictitious or fraudulent statements or representations as to any matter within its jurisdiction.

INSTRUCTIONS

1. This certification is made under the provisions of §1744 of Title 43 and § 28-28k of Title 30 of the United States Code; and the regulations thereunder (43 CFR Part 3830).
2. The claimant(s) must fill in the dates in paragraph 1 for the beginning and ending of the assessment year for which this waiver is sought.
3. The claimant(s) must fill in the date in paragraph 2 for the beginning of the assessment year for which this waiver is sought.
4. All claim and site names and Bureau of Land Management (BLM) serial numbers must be listed for the mining claims, mill sites, and tunnel sites for which the waiver is sought.
5. All owners of the mining claims, mill sites, and tunnel sites and their addresses must be given.
6. This waiver form must be signed by all the claimants or their designated agent, in original form. If an agent is designated, a notarized designation of agent, signed by all of the claimants with proper address given, must be submitted with this waiver.
7. This form must be filed no later than September 1st for the upcoming assessment year in the BLM State Office where the mining claims or sites are recorded, or the waiver cannot be granted by the BLM. (Example: To obtain a waiver for the assessment year 2012, which begins on September 1, 2011, you must qualify for and file for a waiver no later than September 1, 2011, in the proper BLM State Office.)
8. For all mining claims which require assessment work, you must record an affidavit of labor on or before the December 30th immediately following the filing of this waiver. For all other mining claims or sites waived, you must record a notice of intent to hold on or before the December 30th immediately following the filing of this waiver.
9. Mill and tunnel sites may also be listed upon this waiver and be waived from payment of the maintenance fee. A notice of intent to hold for these sites is required to be filed by the December 30th following the filing of this waiver.

RECEIVED
 BLM STATE OFFICE
 PHOENIX, ARIZONA
 JUN 10 P 3:09

FOR OFFICIAL USE ONLY

SEP 2 2011

MAINTENANCE FEE WAIVER CERTIFICATION

294

AMC 350615

FORM APPROVED
OMB NO. 1004-0114
Expires: August 31, 2013

SEE INSTRUCTIONS ON PAGE 2

1. This small miner waiver is filed for the assessment year beginning on September 1, 2013 and ending on September 1, 2014.
2. The undersigned and all related parties owned ten or fewer mining claims, mill, or tunnel sites located and maintained on Federal lands in the United States of America on September 1, 2013.
3. The undersigned have performed the assessment work required by law for each mining claim listed prior to filing this waiver and understand that by filing this form, the undersigned must file an affidavit of assessment work with the Bureau of Land Management (BLM) by the December 30th following the filing of this waiver.
4. The undersigned understand that if the assessment work obligation has not yet come due under 30 U.S.C. 28 (for those claims in their first assessment year only), a notice of intent to hold reciting this condition must be recorded by the December 30th following the filing of this waiver.
5. The undersigned understand that mill and tunnel sites may also be listed on this waiver and be waived from payment of the maintenance fee, and that a notice of intent to hold for these sites is required to be filed with the BLM by the December 30th following the filing of this waiver.
6. The undersigned understand and acknowledge that pursuant to 43 U.S.C. 1212 and 18 U.S.C. 1001, the filing or recording of a false, fictitious, or fraudulent document with the BLM may result in a fine of up to \$250,000, a prison term not to exceed five years, or both.
7. The mining claims, mill or tunnel sites for which this waiver from payment of the maintenance fees is requested are:

CLAIM OR SITE NAME	BLM RECORDATION SERIAL NUMBER
1. <u>ORO Perfecto 01</u>	<u>AMC 350616</u>
2.	
3.	
4.	
5.	
6.	
7.	
8.	
9.	
10.	

RECEIVED
BLM AZ STAFF OFFICE
2013 AUG 15 PM 2:45
PHOENIX, ARIZONA

The owner(s) (claimants) of the above mining claims and sites are:

Huachuca Prospectors Thomas Terry (Pres)
 (Owner's Name - Please Print) (Owner's Signature)
PO Box 163 Hesperia AZ 85615
 (Owner's Mailing Address) (City) (State) (Zip Code)

(Owner's Name - Please Print)

(Owner's Signature)

(Owner's Mailing Address)

(City)

(State)

(Zip Code)

(Owner's Name - Please Print)

(Owner's Signature)

(Owner's Mailing Address)

(City)

(State)

(Zip Code)

(Owner's Name - Please Print)

(Owner's Signature)

(Owner's Mailing Address)

(State)

(Zip Code)

ENTERED
SEP 17 2013
BY: PM

1/ps

(Owner's Name - Please Print)	(Owner's Signature)
(Owner's Mailing Address)	(City) (State) (Zip Code)
(Owner's Name - Please Print)	(Owner's Signature)
(Owner's Mailing Address)	(City) (State) (Zip Code)
(Owner's Name - Please Print)	(Owner's Signature)
(Owner's Mailing Address)	(City) (State) (Zip Code)
(Owner's Name - Please Print)	(Owner's Signature)
(Owner's Mailing Address)	(City) (State) (Zip Code)

18 U.S.C. 1001 and 43 U.S.C. 1212 make it a crime for any person knowingly and willfully to make to any department or agency of the United States any false, fictitious or fraudulent statements or representations as to any matter within its jurisdiction.

INSTRUCTIONS

1. This certification is made under the provisions of 43 U.S.C. § 1744 and 30 U.S.C. §28-28k and the regulations thereunder (43 CFR Part 3830).
2. The claimant(s) must fill in the dates in paragraph 1 for the beginning and ending of the assessment year for which this waiver is sought.
3. The claimant(s) must fill in the date in paragraph 2 for the beginning of the assessment year for which this waiver is sought.
4. All claim and site names and BLM serial numbers must be listed for the mining claims, mill sites, and tunnel sites for which the waiver is sought.
5. All owners of the mining claims, mill sites, and tunnel sites and their addresses must be given.
6. This waiver form must be signed by all the claimants or their designated agent, in original form. If an agent is designated, a notarized designation of agent, signed by all of the claimants with proper address given, must be submitted with this waiver.
7. This form must be filed no later than September 1st for the upcoming assessment year in the BLM State Office where the mining claims or sites are recorded, or the waiver cannot be granted by the BLM. (Example: To obtain a waiver for the assessment year 2012, which begins on September 1, 2011, you must qualify for and file for a waiver no later than September 1, 2011, in the proper BLM State Office.)
8. For all mining claims which require assessment work, you must record an affidavit of labor on or before the December 30th immediately following the filing of this waiver. For all other mining claims or sites waived, you must record a notice of intent to hold on or before the December 30th immediately following the filing of this waiver.
9. Mill and tunnel sites may also be listed on this waiver and be waived from payment of the maintenance fee. A notice of intent to hold for these sites is required to be filed by the December 30th following the filing of this waiver.

RECEIVED
 BLM AZ STATE OFFICE
 PHOENIX, ARIZONA
 2012 AUG 15 11 29 AM

FOR OFFICIAL USE ONLY

AMC 350615

Form 3830-2
(September 2010)

UNITED STATES
DEPARTMENT OF THE INTERIOR
BUREAU OF LAND MANAGEMENT

MAINTENANCE FEE WAIVER CERTIFICATION

293

FORM APPROVED
OMB NO. 1004-0114
Expires: August 31, 2013

SEE INSTRUCTIONS ON PAGE 2

1. This small miner waiver is filed for the assessment year beginning on September 1, 2013 and ending on September 1, 2014.
2. The undersigned and all related parties owned ten or fewer mining claims, mill, or tunnel sites located and maintained on Federal lands in the United States of America on September 1, 2013.
3. The undersigned have performed the assessment work required by law for each mining claim listed prior to filing this waiver and understand that by filing this form, an affidavit of assessment work must be recorded by the December 30th following the filing of this waiver.
4. The undersigned understand that if the assessment work obligation has not yet come due under 30 U.S.C. 28 (for those claims in their first assessment year only), a notice of intent to hold reciting this condition must be recorded by the December 30th following the filing of this waiver.
5. The undersigned understand that mill and tunnel sites may also be listed upon this waiver and be waived from payment of the maintenance fee, and that a notice of intent to hold for these sites is required to be recorded by the December 30th immediately following the filing of this waiver.
6. The undersigned understand and acknowledge that pursuant to 43 U.S.C. 1212 and 18 U.S.C. 1001, the filing or recording of a false, fictitious, or fraudulent document with the Bureau of Land Management may result in a fine of up to \$250,000, a prison term not to exceed five years, or both.
7. The mining claims, mill or tunnel sites for which this waiver from payment of the maintenance fees is requested are:

CLAIM OR SITE NAME	BLM RECORDATION SERIAL NUMBER
1. <u>DULCE DE ORO</u> ✓	<u>350615</u>
2.	
3.	
4.	
5.	
6.	
7.	
8.	
9.	
10.	

The owner(s) (claimants) of the above mining claims and sites are:

DAVID J. KEMERY
(Owner's Name - Please Print)
2876 CANYON VIEW DR.
(Street or P.O. Box)
SIERRA VISTA AZ 85650
(City) (State) (Zip Code)

David J. Kemery
(Owner's Signature)

George M. Whitmill
(Owner's Name - Please Print)
222 Elgin Rd
(Street or P.O. Box)
Elgin AZ 85611
(City) (State) (Zip Code)

George M. Whitmill
(Owner's Signature)

(Owner's Name - Please Print)

(Street or P.O. Box)

(City) (State) (Zip Code)

(Owner's Signature)

(Continued on page 2)

ENTERED
SEP 17 2013
BY: Pm

RECEIVED
BLM AZ STATE OFFICE
PHOENIX, ARIZONA
2013 AUG 15 PM 2:45
(Ypb)

(Owner's Name - Please Print)	(Owner's Signature)
(Street or P.O. Box)	(City) (State) (Zip Code)
(Owner's Name - Please Print)	(Owner's Signature)
(Street or P.O. Box)	(City) (State) (Zip Code)
(Owner's Name - Please Print)	(Owner's Signature)
(Street or P.O. Box)	(City) (State) (Zip Code)
(Owner's Name - Please Print)	(Owner's Signature)
(Street or P.O. Box)	(City) (State) (Zip Code)

Title 18 U.S.C. Section 1001 and Title 43 U.S.C. Section 1212 makes it a crime for any person knowingly and willfully to make to any department or agency of the United States any false, fictitious or fraudulent statements or representations as to any matter within its jurisdiction.

INSTRUCTIONS

1. This certification is made under the provisions of §1744 of Title 43 and § 28-28k of Title 30 of the United States Code; and the regulations thereunder (43 CFR Part 3830).
2. The claimant(s) must fill in the dates in paragraph 1 for the beginning and ending of the assessment year for which this waiver is sought.
3. The claimant(s) must fill in the date in paragraph 2 for the beginning of the assessment year for which this waiver is sought.
4. All claim and site names and Bureau of Land Management (BLM) serial numbers must be listed for the mining claims, mill sites, and tunnel sites for which the waiver is sought.
5. All owners of the mining claims, mill sites, and tunnel sites and their addresses must be given.
6. This waiver form must be signed by all the claimants or their designated agent, in original form. If an agent is designated, a notarized designation of agent, signed by all of the claimants with proper address given, must be submitted with this waiver.
7. This form must be filed no later than September 1st for the upcoming assessment year in the BLM State Office where the mining claims or sites are recorded, or the waiver cannot be granted by the BLM. (Example: To obtain a waiver for the assessment year 2012, which begins on September 1, 2011, you must qualify for and file for a waiver no later than September 1, 2011, in the proper BLM State Office.)
8. For all mining claims which require assessment work, you must record an affidavit of labor on or before the December 30th immediately following the filing of this waiver. For all other mining claims or sites waived, you must record a notice of intent to hold on or before the December 30th immediately following the filing of this waiver.
9. Mill and tunnel sites may also be listed upon this waiver and be waived from payment of the maintenance fee. A notice of intent to hold for these sites is required to be filed by the December 30th following the filing of this waiver.

FOR OFFICIAL USE ONLY

RECEIVED
 BLM AZ STATE OFFICE
 PHOENIX ARIZONA
 2012 AUG 1 2:46 PM

RECEIVED
 BLM AZ STATE OFFICE
 PHOENIX ARIZONA
 2012 AUG 1 2:46 PM

When Recorded Return Document to:

DAVID J. KEMERY
2876 CANYON VIEW DR.
SIERRA VISTA AZ 85650

Check here is this is a change of address.

Telephone: 520-378-9509

E-mail address: DAVEBARI@COM.NEN

352316

350615

400113

AFFIDAVIT OF PERFORMANCE OF ANNUAL WORK

1. State of Arizona, County of COCHISE ss:

2. I (Name) DAVID J. KEMERY

3. Reside at (Address) 2876 CANYON VIEW DR.


City SIERRA VISTA County COCHISE

State AZ. Zip 85650 being duly sworn, depose and say that I am a citizen of the United States, more than eighteen years of age, and that all of the facts set forth in this affidavit, subject to the provisions and penalties of 18 U.S.C. 1001 pertaining to the filing of false, fictitious, or fraudulent statements with the United States, are true and correct according to the best of my knowledge, information and belief.

4. Owner's name and address (If not shown in Items 1-3 above). HARRY TUNGATE
5560 CALLE DE FREZA, HEREFORD, AZ 85615 (520-678-3688)

5. That I am personally acquainted with the mining claim(s). The work and improvements were made by and at the expense of the owner(s) of said claim(s). Said contiguous group of claims, listed on this document, are situated in the

_____ (optional) Mining District; _____ County, Arizona.



Line No.	AMC NUMBER	CLAIM/SITE NAME	COUNTY RECORDER DATA (If available)	TWP	RNG	SEC
1	352316	P.C. 2		24S 23S	21E	31 6
2						
3						
4						
5						
6						

INTEREST
DEC 13 2013
BY: JM

AFFIDAVIT OF PERFORMANCE OF ANNUAL WORK – page 2

RECEIVED
 BLM AZ STATE OFFICE
 2013 DEC - 6 P 2:51
 PHOENIX, ARIZONA
 BLM
 Date
 Stamp

7					
8					
9					
10					

6. That between the dates starting at 12 o'clock noon on September 1, 20 12 and ending at 12 o'clock noon on September 1, 20 13 at least \$ 100 dollars worth of work and improvements were done and performed upon said claim(s) or upon one or more of a contiguous group of claims for the benefit of all, wholly or partly outside of a contiguous group of claims for the benefit of all, not including the location work.

7. That the following persons were employed to perform the work and improvements described herein: _____
DAVID KEMERY, HARRY TURBATE, LARRY ALDRICH


8. That the work and improvements performed were: TOOK SAMPLES FORM NEW SITE
ON CLAIM, SWIPE & PANNE, SOME GOOD COLOR SHOWING. CONTINUE
TO DO CLEAN UP ON CLAIM.

9. Dated: 12-2-13 Signature: [Signature]

SUBSCRIBED AND SWORN TO before me, a Notary Public, this 2 day of Dec. 20 13

By: Cynthia Franklin Cynthia Franklin
 Notary Public Arizona

My Commission Expires Oct. 2, 2015



No. of Claims: 1 x \$10 = \$10.00
 Check No.: 4463 Init. [Init]
 Receipt No.: 2926900
 For BLM Use Only

Bureau of Land Management
 Arizona State Office
www.az.blm.gov

When Recorded Return Document to:

DAVID J. KEMERY
2896 CANYON VIEW DR.
SIERRA VISTA, AZ.
85650

Check here is this is a change of address.

Telephone: 520-308-9509

E-mail address: DAVEBABC@COX.NET

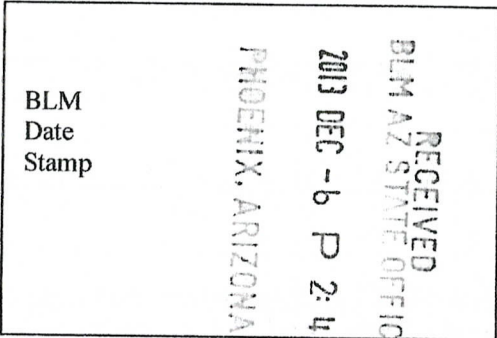
AFFIDAVIT OF PERFORMANCE OF ANNUAL WORK

1. State of Arizona, County of COCHISE ss:

2. I (Name) DAVID J. KEMERY

3. Reside at (Address) 2896 CANYON VIEW DR.

City SIERRA VISTA County COCHISE



State AZ Zip 85650 being duly sworn, depose and say that I am a citizen of the United States, more than eighteen years of age, and that all of the facts set forth in this affidavit, subject to the provisions and penalties of 18 U.S.C. 1001 pertaining to the filing of false, fictitious, or fraudulent statements with the United States, are true and correct according to the best of my knowledge, information and belief.

4. Owner's name and address (If not shown in Items 1-3 above). GEORGE WHITMILL
222 ELGIN RD., ELGIN AZ 85611 (520-508-8666)

5. That I am personally acquainted with the mining claim(s). The work and improvements were made by and at the expense of the owner(s) of said claim(s). Said contiguous group of claims, listed on this document, are situated in the _____ (optional) Mining District; _____ County, Arizona.

Line No.	AMC NUMBER	CLAIM/SITE NAME	COUNTY RECORDER DATA (If available)	TWP	RNG	SEC
1	350615	DULCE DE ORO		24S	20E	1
2						
3						
4						
5						
6						

ENTERED
DEC 13 2013
BY: [Signature]

AFFIDAVIT OF PERFORMANCE OF ANNUAL WORK – page 2

RECEIVED
BLM AZ STATE OFFICE
PHOENIX, ARIZONA
2013 DEC - 6 P 2:50

BLM
Date
Stamp

7					
8					
9					
10					

6. That between the dates starting at 12 o'clock noon on September 1, 20 12 and ending at 12 o'clock noon on September 1, 20 13 at least \$ 100.00 dollars worth of work and improvements were done and performed upon said claim(s) or upon one or more of a contiguous group of claims for the benefit of all, wholly or partly outside of a contiguous group of claims for the benefit of all, not including the location work.


7. That the following persons were employed to perform the work and improvements described herein: GEORGE
KATE WHITMILL, DAVE KEMERY

8. That the work and improvements performed were: WORKED THE BENCHES AWAY FROM CREEK
BED, FOUND SOME NICE COLOR, AFTER SCUBING & PANING MATERIAL

9. Dated: 12-2-13 Signature: [Signature]

SUBSCRIBED AND SWORN TO before me, a Notary Public, this 2 day of Dec. 20 13

By: Cynthia Franklin Cynthia Franklin
Notary Public Arizona



My Commission Expires Oct. 2, 2015

No. of Claims: 1 x \$10 = \$10.00
Check No.: 4463 Init. [Initials]
Receipt No.: 2926900
For BLM Use Only

Bureau of Land Management
Arizona State Office
www.az.blm.gov

When Recorded Return Document to:

DAVID J. KEMERY
2876 CANYON VIEW DR.
SIERRA VISTA, AZ. 85650

Check here if this is a change of address.

Telephone: 520-378-9509

E-mail address: DAVEBARB@COX.NET

AFFIDAVIT OF PERFORMANCE OF ANNUAL WORK

1. State of Arizona, County of COCHISE ss:

2. I (Name) DAVID J. KEMERY

3. Reside at (Address) 2876 CANYON VIEW DR.

City SIERRA VISTA County COCHISE

RECEIVED
BLM AZ STATE OFFICE
2013 DEC - 6 P 2:49
PHOENIX, ARIZONA
BLM
Date
Stamp

State AZ, Zip 85650 being duly sworn, depose and say that I am a citizen of the United States, more than eighteen years of age, and that all of the facts set forth in this affidavit, subject to the provisions and penalties of 18 U.S.C. 1001 pertaining to the filing of false, fictitious, or fraudulent statements with the United States, are true and correct according to the best of my knowledge, information and belief.

4. Owner's name and address (If not shown in Items 1-3 above). (SEE BACK) ATTACHMENT.

5. That I am personally acquainted with the mining claim(s). The work and improvements were made by and at the expense of the owner(s) of said claim(s). Said contiguous group of claims, listed on this document, are situated in the

_____ (optional) Mining District; _____ County, Arizona.

Line No.	AMC NUMBER	CLAIM/SITE NAME	COUNTY RECORDER DATA (If available)	TWP	RNG	SEC
1	400113	THE 4 NUGGETS		23S	21E	31
2						
3						
4						
5						
6						

INTERESTED
DEC 13 2013
[Signature]

AFFIDAVIT OF PERFORMANCE OF ANNUAL WORK - page 2

RECEIVED
BLM AZ STATE OFFICE
2013 DEC -6 P 2:50
PHOENIX, ARIZONA
BLM
Date
Stamp

7						
8						
9						
10						

6. That between the dates starting at 12 o'clock noon on September 1, 20 12 and ending at 12 o'clock noon on September 1, 20 13 at least \$ 100.00 dollars worth of work and improvements were done and performed upon said claim(s) or upon one or more of a contiguous group of claims for the benefit of all, wholly or partly outside of a contiguous group of claims for the benefit of all, not including the location work.

7. That the following persons were employed to perform the work and improvements described herein: GEORGE WHITMILL, DAVE KEMERY, LARRY STORY, TOM TIERNEY

8. That the work and improvements performed were: METAL DET., WORKED UPPER BENCHES SAVED SOME MATERIAL, FOUND SOME GOLD, WORKIN ON CLEANING UP CLAIM.


9. Dated: 12-2-13 Signature: [Signature]

SUBSCRIBED AND SWORN TO before me, a Notary Public, this 2 day of Dec 20 13

By: Cynthia Franklin Cynthia Franklin

Notary Public Arizona

My Commission Expires OCT. 2, 2015



No. of Claims: 1 x \$10 = \$10.00
Check No.: 4463 Init. [Init]
Receipt No.: 2926900
For BLM Use Only

Bureau of Land Management
Arizona State Office
www.az.blm.gov

Attachment to Form MCF108 Affidavit of Performance of Annual Work

Additional mailing addresses & phone numbers:

George Whitmill

222 Elgin Rd.

Elgin, Az. 85611

520-508-8666

David Kemery

2876 Canyon View Dr.

Sierra Vista, Az. 85650

520-378-9509

Tom Tierney

PO Box 1415

Sierra Vista, Az. 85636

520-378-3294

Larry Story

6131 Karen Dr.

Sierra Vista, Az. 85635


520-458-0135

RECEIVED
BLM AZ STATE OFFICE
2013 DEC -6 P 2:50
PHOENIX, ARIZONA




Mr. David J. Kemery
2876 Canyon View Dr.
Sierra Vista, AZ 85650-6836

PLACE STICKER ON THE FRONT OF THE RETURN ADDRESS. FOLD AT DOTTED LINE.
CERTIFIED MAIL™




7012 1640 0001 1433 6821



**RETURN RECEIPT
REQUESTED**

BLM
AZ STATE OFFICE
PUBLIC SER. SECT. (952)
ONE NORTH CENTRAL AVE
PHOENIX AZ 85004-4427



1000

85004

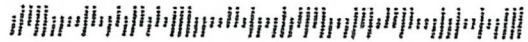
U.S. POSTAGE
PAID
SIERRA VISTA, AZ
85635
DEC 05, '13
AMOUNT

\$5.65
00068436-13

2013 DEC -6 PM 2:44

PHOENIX, ARIZONA

85004441498



United States Department of the Interior
Bureau of Land Management
 LANDS/RECREATION & PLANNING
 ONE N CENTRAL AVE
 PHOENIX, AZ 85004 -2203
 Phone: 602-417-9200

Receipt

No: 2926900

Transaction #: 3014159	
Date of Transaction: 12/09/2013	
CUSTOMER:	
DAVID J KEMERY 2876 CANYON VIEW DR SIERRA VISTA, AZ 85650-6836 US	

LINE #	QTY	DESCRIPTION	REMARKS	UNIT PRICE	TOTAL
1	1.00	LOCATABLE MINERALS / MINING CLAIMS- NOT NEW-UNADJUD, ONE AUTH NO. ONLY / MINING CLAIM MONEY RECEIVED CASES: AMC352316/\$30.00	POL (3) 2013	- n/a -	30.00
TOTAL:					\$30.00

PAYMENT INFORMATION			
1	AMOUNT:	30.00	POSTMARKED: 12/05/2013
	TYPE:	CHECK	RECEIVED: 12/06/2013
	CHECK NO:	4463	
	NAME:	KEMERY, DAVID JOHN 2876 CANYON VIEW DR SIERRA VISTA AZ 85650-6836 US	

REMARKS

This receipt was generated by the automated BLM Collections and Billing System and is a paper representation of a portion of the official electronic record contained therein.

When Recorded Return Document to:

T.E. Tierney
P.O. Box 1419
Sierra Vista
Az 85675

Check here is this is a change of address

Telephone: 920-778-3194

E-mail address: _____

2013-27626

Page 1 of 2

Requested By: T.E. Tierney
Christine Rhodes - Recorder
Cochise County, AZ


12-05-2013 10:14 AM Recordings Fee \$14.00

AFFIDAVIT OF PERFORMANCE OF ANNUAL WORK

1. State of Arizona, County of Cochise ss:

2. I (Name) Thomas E. Tierney

3. Reside at (Address) 2565 Calle Marino



City Sierra Vista County Cochise

State Az 85680 being duly sworn, depose and say that I am a citizen of the United States, more than eighteen years of age, and that all of the facts set forth in this affidavit, subject to the provisions and penalties of 18 U.S.C. 1001 pertaining to the filing of false, fictitious, or fraudulent statements with the United States, are true and correct according to the best of my knowledge, information and belief.

4. Owner's name and address (If not shown in Items 1-3 above). _____

5. That I am personally acquainted with the mining claim(s). The work and improvements were made by and at the expense of the owner(s) of said claim(s). Said contiguous group of claims, listed on this document, are situated in the

Herford (optional) Mining District; Cochise County, Arizona.

Line No.	AMC NUMBER	CLAIM/SITE NAME	COUNTY RECORDER DATA (If available)	TWP	RNG	SEC
1	350616	Oro Perfecto 01		23 S	20 E	31
2						
3						
4						
5						
6						

ENTERED
DEC 12 2013
BY: for

AFFIDAVIT OF PERFORMANCE OF ANNUAL WORK - page 2

BLM
Date
Stamp

2013 DEC -9 PM 2:32
PHOENIX, ARIZONA

RECEIVED
BLM FIELD OFFICE

7						
8						
9						
10						

6. That between the dates starting at 12 o'clock noon on September 1, 20 12 and ending at 12 o'clock noon on September 1, 20 13 at least \$ 100.00 dollars worth of work and improvements were done and performed upon said claim(s) or upon one or more of a contiguous group of claims for the benefit of all, wholly or partly outside of a contiguous group of claims for the benefit of all, not including the location work.

7. That the following persons were employed to perform the work and improvements described herein:
Thomas E. Tierney (Assooc President)

8. That the work and improvements performed were: Old stream beds were excavated and samples were run thru a sluice and analyzed for gold


9. Dated: 12-5-13 Signature: Thomas E. Tierney

SUBSCRIBED AND SWORN TO before me, a Notary Public, this 5 day of December 20 13

By: Thomas E Tierney

Notary Public [Signature]

My Commission Expires 4-12-2017



Bureau of Land Management
Arizona State Office
www.az.blm.gov

No. of Claims: 1 x \$10 = \$10.00
Check No.: 5051 Init. [Signature]
Receipt No.: 2927521
For BLM Use Only

United States Department of the Interior
Bureau of Land Management
 LANDS/RECREATION & PLANNING
 ONE N CENTRAL AVE
 PHOENIX, AZ 85004 -2203
 Phone: 602-417-9200

Receipt

No: 2927521

Transaction #: 3014796	
Date of Transaction: 12/10/2013	
CUSTOMER:	
THOMAS E TIERNEY PO BOX 1415 SIERRA VISTA, AZ 85636-1415 US	

LINE #	QTY	DESCRIPTION	REMARKS	UNIT PRICE	TOTAL
1	1.00	LOCATABLE MINERALS / MINING CLAIMS- NOT NEW-UNADJUD, ONE AUTH NO. ONLY / MINING CLAIM MONEY RECEIVED CASES: AMC350616/\$80.00	POL (8) 2013	- n/a -	80.00
TOTAL:					\$80.00

PAYMENT INFORMATION					
1	AMOUNT:	80.00	POSTMARKED:	12/06/2013	
	TYPE:	CHECK	RECEIVED:	12/09/2013	
	CHECK NO:	5251			
	NAME:	TIERNEY, THOMAS E PO BOX 1415 SIERRA VISTA AZ 85636-1415 US			

REMARKS


This receipt was generated by the automated BLM Collections and Billing System and is a paper representation of a portion of the official electronic record contained therein.

T


Tom E. Tierney
PO Box 1415
Sierra Vista, AZ 85636

PLACE STICKER AT TOP OF ENVELOPE TO THE RIGHT
OF THE RETURN ADDRESS, FOLD AT DOTTED LINE

CERTIFIED MAIL™



7012 3050 0001 8368 7975



1000

85004

U.S. POSTAGE
PAID
HEREFORD, AZ
85615
DEC 06, 13
AMOUNT

\$6.77
00029403-08

B L M,
AZ state office
Public Service Dept (952)
1 North Central Ave,
Phoenix
AZ, 85004

RECEIVED
AZ STATE
305 DEC -9 PM 2:07
PHOENIX, ARIZONA

When Recorded Return Document to:

DAVID J. KEMERY
2876 CANYON VIEW DR.
SIENNA VISTA, AZ. 85650

Amc 350615
352316
400113

Check here is this is a change of address.

Telephone: 520-328-9509

E-mail address: DAVEBARB@COX.NET

AFFIDAVIT OF PERFORMANCE OF ANNUAL WORK

1. State of Arizona, County of COCHISE ss:

2. I (Name) DAVID J. KEMERY

3. Reside at (Address) 2876 CANYON VIEW DR. ✓

City SIENNA VISTA County COCHISE

RECEIVED
BLM AZ STATE OFFICE
2012 DEC -6 P 2:59
PHOENIX, ARIZONA

State AZ. Zip 85650 being duly sworn, depose and say that I am a citizen of the United States, more than eighteen years of age, and that all of the facts set forth in this affidavit, subject to the provisions and penalties of 18 U.S.C. 1001 pertaining to the filing of false, fictitious, or fraudulent statements with the United States, are true and correct according to the best of my knowledge, information and belief.

4. Owner's name and address (If not shown in Items 1-3 above). GEORGE WHITMILL

567 W. SUNSET RD. HUACHUCA CITY, AZ. 85616 (520-456-3011)

5. That I am personally acquainted with the mining claim(s). The work and improvements were made by and at the expense of the owner(s) of said claim(s). Said contiguous group of claims, listed on this document, are situated in the

_____ (optional) Mining District; _____ County, Arizona.

Line No.	AMC NUMBER	CLAIM/SITE NAME	COUNTY RECORDER DATA (If available)	TWP	RNG	SEC
1	350615	DULCE DE ORO		24S	20E	1
2						
3						
4						
5						
6						

ENTERED INTO COMPUTER
1/8/13 AT

AFFIDAVIT OF PERFORMANCE ANNUAL WORK - page 2

RECEIVED

BLM AZ STATE OFFICE

2012 DEC -6 P 3:00

BLM
Date
Stamp

PHOENIX, ARIZONA

7						
8						
9						
10						

6. That between the dates starting at 12 o'clock noon on September 1, 20 11 and ending at 12 o'clock noon on September 1, 20 12 at least \$ 100.00 dollars worth of work and improvements were done and performed upon said claim(s) or upon one or more of a contiguous group of claims for the benefit of all, wholly or partly outside of a contiguous group of claims for the benefit of all, not including the location work.

7. That the following persons were employed to perform the work and improvements described herein: DAVE KEMERY
GEORGE WHITMILL

8. That the work and improvements performed were: WORKED UPPER BENCHES, SLICED #PANELS
FOUND SOME GOLD. WILL CONTINUE CLEAN UP, DUE TO PEOPLE MOVING
THROUGH THE AREA, AND MTN. FIRE. OF 2011.


9. Dated: 11-14-12 Signature: [Signature]

SUBSCRIBED AND SWORN TO before me, a Notary Public, this 19 day of Nov 20 12

By: Cynthia Franklin

Notary Public Cynthia Franklin

My Commission Expires 10-2-2015



No. of Claims: 1 \$10.

Check No.: 4345 Init. ADF

Receipt No.: 2703227

For BLM Use Only

Bureau of Land Management
Arizona State Office
www.az.blm.gov

When Recorded Return Document to:

DAVID J. KEMERY
2826 CANYON VIEW DR.
SIERRA VISTA, AZ. 85650

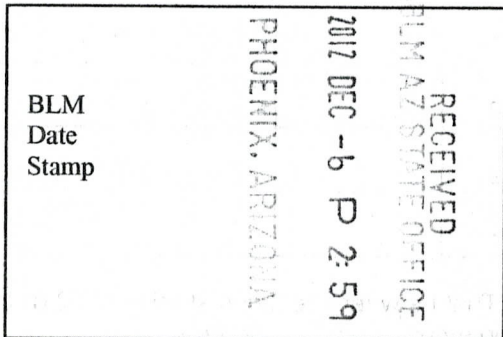
Check here if this is a change of address.

Telephone: 520-338-9509

E-mail address: DAVEBABB@COX.NET

Amc 352316

AFFIDAVIT OF PERFORMANCE OF ANNUAL WORK



1. State of Arizona, County of COCHISE ss:

2. I (Name) DAVID J. KEMERY

3. Reside at (Address) 2826 CANYON VIEW DR.

City SIERRA VISTA County COCHISE

State AZ Zip 85650 being duly sworn, depose and say that I am a citizen of the United States, more than eighteen years of age, and that all of the facts set forth in this affidavit, subject to the provisions and penalties of 18 U.S.C. 1001 pertaining to the filing of false, fictitious, or fraudulent statements with the United States, are true and correct according to the best of my knowledge, information and belief.

4. Owner's name and address (if not shown in Items 1-3 above). HARRY TUNBATE
5560 CALLE DE FREJA, HENEFORD AZ. 85645 (520-628-3688) ✓

5. That I am personally acquainted with the mining claim(s). The work and improvements were made by and at the expense of the owner(s) of said claim(s). Said contiguous group of claims, listed on this document, are situated in the

_____ (optional) Mining District; _____ County, Arizona.

Line No.	AMC NUMBER	CLAIM/SITE NAME	COUNTY RECORDER DATA (If available)	TWP	RNG	SEC
1	352316	P.C. 2		24S & 23S	21E	31 & 6
2						
3						
4						
5						
6						

AFFIDAVIT OF PERFORMANCE ANNUAL WORK - page 2

RECEIVED
BLM ARIZONA STATE OFFICE

2012 DEC -6 P 3:00

BLM
Date
Stamp PHOENIX, ARIZONA

7						
8						
9						
10						

6. That between the dates starting at 12 o'clock noon on September 1, 20 11 and ending at 12 o'clock noon on September 1, 20 12 at least \$ 100.00 dollars worth of work and improvements were done and performed upon said claim(s) or upon one or more of a contiguous group of claims for the benefit of all, wholly or partly outside of a contiguous group of claims for the benefit of all, not including the location work.

7. That the following persons were employed to perform the work and improvements described herein: DAVE KEMERY
HARRY TURNATE

8. That the work and improvements performed were: SAMPLES TAKEN FROM UPPER & LOWER BENCHES, SLUICE & DAMS, SOME GOLD FOUND, WILL CONTINUE TO DO SOME CLEAN UP AFTER 2011 FIRE.


9. Dated: 11-19-12 Signature: [Signature]

SUBSCRIBED AND SWORN TO before me, a Notary Public, this 19 day of Nov 20 12

By: Cynthia Franklin

Notary Public Cynthia Franklin

My Commission Expires 10-2-2015



Bureau of Land Management
Arizona State Office
www.az.blm.gov

No. of Claims: 1 x \$10 = \$10.

Check No.: 4345 Init. [Initials]

Receipt No.: 2703727

For BLM Use Only

When Recorded Return Document to:

DAVID J. KEMERY
2826 CHRYSLER VIEW DR.
SIERRA VISTA, AZ. 85650

Check here if this is a change of address.

Telephone: 520-328-9509

E-mail address: DAVEBARA@COX.NET

Amc 350615

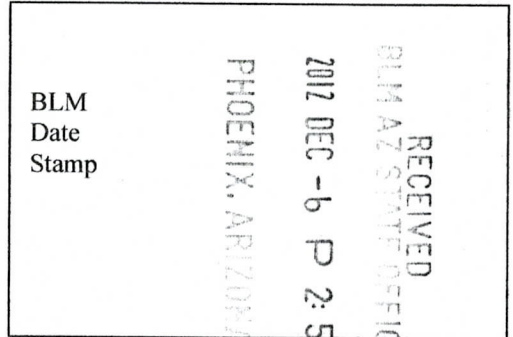
AFFIDAVIT OF PERFORMANCE OF ANNUAL WORK

1. State of Arizona, County of COCHISE ss:

2. I (Name) HUACHUCA PROSPECTORS

3. Reside at (Address) P.O. BX 163 ✓

City HEREFORD County COCHISE



State AZ, Zip 85615 being duly sworn, depose and say that I am a citizen of the United States, more than eighteen years of age, and that all of the facts set forth in this affidavit, subject to the provisions and penalties of 18 U.S.C. 1001 pertaining to the filing of false, fictitious, or fraudulent statements with the United States, are true and correct according to the best of my knowledge, information and belief.

4. Owner's name and address (If not shown in Items 1-3 above). _____

5. That I am personally acquainted with the mining claim(s). The work and improvements were made by and at the expense of the owner(s) of said claim(s). Said contiguous group of claims, listed on this document, are situated in the

_____ (optional) Mining District; _____ County, Arizona.

Line No.	AMC NUMBER	CLAIM/SITE NAME	COUNTY RECORDER DATA (If available)	TWP	RNG	SEC
1	350616	ORO-PERFECTO-01		23S	81E	31
2						
3						
4						
5						
6						

AFFIDAVIT OF PERFORMANCE  **ANNUAL WORK** – page 2

RECEIVED
BLM AZ STATE OFFICE


BLM 2012 DEC -6 P 3:00
Date
Stamp
PHOENIX, ARIZONA

7						
8						
9						
10						

6. That between the dates starting at 12 o'clock noon on September 1, 20 11 and ending at 12 o'clock noon on September 1, 20 12 at least \$ 100.00 dollars worth of work and improvements were done and performed upon said claim(s) or upon one or more of a contiguous group of claims for the benefit of all, wholly or partly outside of a contiguous group of claims for the benefit of all, not including the location work.

7. That the following persons were employed to perform the work and improvements described herein: HUALTEHUA PROPERTY CLUB, DAVE KENTON, GENE WHITMILL, TOM TEANEY, LARRY STAY

8. That the work and improvements performed were: WORKED UPPER & LOWER BENCHES, TOOK SAMPLES, SLICED & PANNED FOUND SOME GOLD. WILL CONTINUE OVER ALL CLEAN UP AFTER 2011 FIRE.


9. Dated: 11-19-12 Signature:  (CLAIMS DIRECTOR)

SUBSCRIBED AND SWORN TO before me, a Notary Public, this 19 day of NOV 20 12

By: Cynthia Franklin

Notary Public Cynthia Franklin

My Commission Expires 10-2-2015



Bureau of Land Management
Arizona State Office
www.az.blm.gov

No. of Claims: 1 x \$10 = \$10.00
Check No.: 4345 Init. ACL
Receipt No.: 2703727
For BLM Use Only

When Recorded Return Document to:

DAVID J. KEMERY
2876 CANYON VIEW DR.
SIERRA VISTA, AZ. 85650

Check here if this is a change of address.

Telephone: 520-328-9509

E-mail address: DAVEBARB@COX.NET

Amc 400113


AFFIDAVIT OF PERFORMANCE OF ANNUAL WORK

1. State of Arizona, County of COCHISE ss:

2. I (Name) DAVID J. KEMERY

3. Reside at (Address) 2876 CANYON VIEW DR.

City SIERRA VISTA County COCHISE



State AZ zip 85650 being duly sworn, depose and say that I am a citizen of the United States, more than eighteen years of age, and that all of the facts set forth in this affidavit, subject to the provisions and penalties of 18 U.S.C. 1001 pertaining to the filing of false, fictitious, or fraudulent statements with the United States, are true and correct according to the best of my knowledge, information and belief.

4. Owner's name and address (if not shown in Items 1-3 above). (SEE BACK) ATTACHMENT.

5. That I am personally acquainted with the mining claim(s). The work and improvements were made by and at the expense of the owner(s) of said claim(s). Said contiguous group of claims, listed on this document, are situated in the

_____ (optional) Mining District; _____ County, Arizona.

Line No.	AMC NUMBER	CLAIM/SITE NAME	COUNTY RECORDER DATA (If available)	TWP	RNG	SEC
1	400113	THE 4 MURFETS		23S	21E	31
2						
3						
4						
5						
6						

AFFIDAVIT OF PERFORMANCE ANNUAL WORK - page 2

BLM Date Stamp
2012 DEC - 6 P 2:01
PHOENIX, ARIZONA
RECEIVED

7					
8					
9					
10					

6. That between the dates starting at 12 o'clock noon on September 1, 20 11 and ending at 12 o'clock noon on September 1, 20 12 at least \$ 100.00 dollars worth of work and improvements were done and performed upon said claim(s) or upon one or more of a contiguous group of claims for the benefit of all, wholly or partly outside of a contiguous group of claims for the benefit of all, not including the location work.

7. That the following persons were employed to perform the work and improvements described herein: GEORGE WHITMILL, TOM TIERNEY, DAVID KEMERY, LARRY STORY

8. That the work and improvements performed were: MOVED TO UPPER BENCHES, TOOK SAMPLES FOUND SOME GOLD, WILL KEEP CLEARING UP CLAIM.


9. Dated: 11-19-12 Signature: [Signature]

SUBSCRIBED AND SWORN TO before me, a Notary Public, this 19 day of Nov 2012

By: Cynthia Franklin

Notary Public Cynthia Franklin

My Commission Expires 10-2-2015



Bureau of Land Management
Arizona State Office
www.az.blm.gov

No. of Claims:	<u>1</u> x \$10 = <u>\$10.</u>
Check No.:	<u>4345</u> Init. <u>A.F.</u>
Receipt No.:	<u>2703727</u>
For BLM Use Only	

Attachment to Form MCF108 Affidavit of Performance of Annual Work

Additional mailing addresses & phone numbers:

George Whitmill ✓

567 W. Sunset Rd.

Huachuca City, Az. 85616

520-456-3011

David Kemery ✓

2876 Canyon View Dr.

Sierra Vista, Az. 85650

520-378-9509

Tom Tierney ✓

PO Box 1415

Sierra Vista, Az. 85636

520-378-3294

Larry Story ✓

6131 Karen Dr.

Sierra Vista, Az. 85635

520-458-0135

RECEIVED
BIRMINGHAM STATE OFFICE
2012 DEC -6 P 3:00
PHOENIX, ARIZONA



David Kemery
2876 Canyon View Dr.
Sierra Vista, AZ 85650

RECEIVED
BLM AZ STATE OFFICE

2012 DEC -6 P 2:52

PHOENIX, ARIZONA

CERTIFIED MAIL™



7012 1640 0001 1433 8184

BLM
ARIZONA STATE OFFICE
ONE NORTH CENTRAL AVE., SUITE 800
PHOENIX AZ 85004-4427

RETURN RECEIPT
REQUESTED



U.S. POSTAGE

85635

FOREVER
062599 19



FE0043200105415

0625 APC



UNITED STATES
POSTAL SERVICE



U.S. POSTAGE
PAID
SIERRA VISTA, AZ
85635
DEC 05, 12
AMOUNT

\$5.30
00100016-01

850044427

1000

85004





David Kemery
2876 Canyon View Dr.
Sierra Vista, AZ 85650

RECEIVED
BLM AZ STATE OFFICE

2012 DEC -6 P 2:52

PHOENIX, ARIZONA

CERTIFIED MAIL™



7012 1640 0001 1433 8184

BLM
ARIZONA STATE OFFICE
ONE NORTH CENTRAL AVE., SUITE 800
PHOENIX AZ 85004-4427

RETURN RECEIPT
REQUESTED



FE0043200105415

U.S. POSTAGE

85635

FOREVER

062599 19


APC



0625



UNITED STATES
POSTAL SERVICE



U.S. POSTAGE
PAID
SIERRA VISTA, AZ
85635
DEC 05, 12
AMOUNT

\$5.30

00100016-01

850044427

1000

85004

United States Department of the Interior
Bureau of Land Management
 LANDS/RECREATION & PLANNING
 ONE N CENTRAL AVE
 PHOENIX, AZ 85004 -2203
 Phone: 602-417-9200

Receipt

No: 2703727

Transaction #: 2785718		ENTERED INTO COMPUTER
Date of Transaction: 12/07/2012		
CUSTOMER:		
DAVID J KEMERY 2876 CANYON VIEW DR SIERRA VISTA, AZ 85650-6836 US		

LINE #	QTY	DESCRIPTION	REMARKS	UNIT PRICE	TOTAL
1	1.00	LOCATABLE MINERALS / MINING CLAIMS-NOT NEW-UNADJUD, ONE AUTH NO. ONLY / MINING CLAIM MONEY RECEIVED CASES: AMC350615/\$40.00	POL - 4	- n/a -	40.00
TOTAL:					\$40.00

PAYMENT INFORMATION						
1	AMOUNT:	40.00	POSTMARKED:	12/05/2012		
	TYPE:	CHECK	RECEIVED:	12/06/2012		
	CHECK NO:	4345				
	NAME:	KEMERY, DAVID JOHN 2876 CANYON VIEW DR SIERRA VISTA AZ 85650-6836 US				

REMARKS

This receipt was generated by the automated BLM Collections and Billing System and is a paper representation of a portion of the official electronic record contained therein.

Lead Amc #5 (PB) FEB 04 2013
 Amc 350615
 352316
 400113

UNITED STATES
DEPARTMENT OF THE INTERIOR
BUREAU OF LAND MANAGEMENT

MAINTENANCE FEE WAIVER CERTIFICATION

FORM APPROVED
OMB NO. 1004-0114
Expires: February 28, 2010

80

SEE INSTRUCTIONS ON PAGE 2

AMC 350615

1. This small miner waiver is filed for the assessment year beginning at noon on September 1, 2011 and ending at noon on September 1, 2012
2. The undersigned and all related parties owned ten or fewer mining claims, mill, or tunnel sites located and maintained on Federal lands in the United States of America on September 1, 2011.
3. The undersigned have performed the assessment work required by law for each mining claim listed prior to filing this waiver and understand that by filing this form; an affidavit of assessment work must be recorded by the December 30th following the filing of this waiver.
4. The undersigned understand that if the assessment work obligation has not yet come due under 30 U.S.C. 28 (for those claims in their first assessment year only); a notice of intent to hold reciting this condition must be recorded by the December 30th following the filing of this waiver.
5. The undersigned understand that mill and tunnel sites may also be listed upon this waiver and be waived from payment of the maintenance fee; and that a notice of intent to hold for these sites is required to be recorded by the December 30th immediately following the filing of this waiver.
6. The undersigned understand and acknowledge that pursuant to 43 U.S.C. 1212 and 18 U.S.C. 1001; the filing or recording of a false, fictitious, or fraudulent document with the Bureau of Land Management may result in a fine of up to \$250,000, a prison term not to exceed five years, or both.
7. The mining claims, mill or tunnel sites for which this waiver from payment of the maintenance fees is requested are:

CLAIM OR SITE NAME	BLM RECORDATION SERIAL NUMBER
1. DULCE DE ORO ✓	350615
2.	
3.	
4.	
5.	
6.	
7.	
8.	
9.	
10.	

RECEIVED
BLM AZ STATE OFFICE
2012 JUL 13 P 2:06
PHOENIX, ARIZONA

The owner(s) (claimants) of the above mining claims and sites are:

DAVID J. KEMERY ✓
(Owner's Name - Please Print)

David J. Kemery
(Owner's Signature)

2876 CANYON VIEW DR.
(Street or P.O. Box)

SIERRA VISTA AZ 85650
(City) (State) (Zip Code)

George M. Whitmill ✓
(Owner's Name - Please Print)

George M. Whitmill
(Owner's Signature)

567 W. Sunset Rd.
(Street or P.O. Box)

Huachuca City AZ 85616
(City) (State) (Zip Code)

(Owner's Name - Please Print)

(Owner's Signature)

(Street or P.O. Box)

(City) (State) (Zip Code)

ENTERED IN COMPUTER

RS 8-10-12

NL
RS 8-10-12

(Owner's Name - Please Print)	(Owner's Signature)
(Street or P.O. Box)	(City) (State) (Zip Code)
(Owner's Name - Please Print)	(Owner's Signature)
(Street or P.O. Box)	(City) (State) (Zip Code)
(Owner's Name - Please Print)	(Owner's Signature)
(Street or P.O. Box)	(City) (State) (Zip Code)
(Owner's Name - Please Print)	(Owner's Signature)
(Street or P.O. Box)	(City) (State) (Zip Code)

RECEIVED
 BLM AZ STATE OFFICE
 2012 JUL 13 P 2:06
 PHOENIX, ARIZONA

RECEIVED
 BLM AZ STATE OFFICE
 2012 JUL 13 P 2:06
 PHOENIX, ARIZONA

Title 18 U.S.C. Section 1001 and Title 43 U.S.C. Section 1212 makes it a crime for any person knowingly and willfully to make to any department or agency of the United States any false, fictitious or fraudulent statements or representations as to any matter within its jurisdiction.

INSTRUCTIONS

1. This certification is made under the provisions of §1744 of Title 43 and § 28-28k of Title 30 of the United States Code; and the regulations thereunder (43 CFR Part 3830).
2. The claimant(s) must fill in the dates in paragraph 1 for the beginning and ending of the assessment year for which this waiver is sought.
3. The claimant(s) must fill in the date in paragraph 2 for the beginning of the assessment year for which this waiver is sought.
4. All claim and site names and Bureau of Land Management (BLM) serial numbers must be listed for the mining claims, mill sites, and tunnel sites for which the waiver is sought.
5. All owners of the mining claims, mill sites, and tunnel sites and their addresses must be given.
6. This waiver form must be signed by all the claimants or their designated agent, in original form. If an agent is designated, a notarized designation of agent, signed by all of the claimants with proper address given, must be submitted with this waiver.
7. This form must be filed no later than September 1st for the upcoming assessment year in the BLM State Office where the mining claims or sites are recorded, or the waiver cannot be granted by the BLM. (Example: to obtain a waiver for the assessment year 2000, which begins at noon on September 1, 1999, you must qualify for and file for a waiver no later than September 1, 1999, in the proper BLM State Office).
8. For all mining claims which require assessment work, you must record an affidavit of labor on or before the December 30th immediately following the filing of this waiver. For all other mining claims or sites waived, you must record a notice of intent to hold on or before the December 30th immediately following the filing of this waiver.
9. Mill and tunnel sites may also be listed upon this waiver and be waived from payment of the maintenance fee. A notice of intent to hold for these sites is required to be filed by the December 30th following the filing of this waiver.

FOR OFFICIAL USE ONLY

UNITED STATES
DEPARTMENT OF THE INTERIOR
BUREAU OF LAND MANAGEMENT

MAINTENANCE FEE WAIVER CERTIFICATION

FORM APPROVED
OMB NO. 1004-0114
Expires: February 28, 2010

77

SEE INSTRUCTIONS ON PAGE 2

AMC 350615

1. This small miner waiver is filed for the assessment year beginning at noon on September 1, 2011 and ending at noon on September 1, 2012
2. The undersigned and all related parties owned ten or fewer mining claims, mill, or tunnel sites located and maintained on Federal lands in the United States of America on September 1, 2011.
3. The undersigned have performed the assessment work required by law for each mining claim listed prior to filing this waiver and understand that by filing this form; an affidavit of assessment work must be recorded by the December 30th following the filing of this waiver.
4. The undersigned understand that if the assessment work obligation has not yet come due under 30 U.S.C. 28 (for those claims in their first assessment year only); a notice of intent to hold reciting this condition must be recorded by the December 30th following the filing of this waiver.
5. The undersigned understand that mill and tunnel sites may also be listed upon this waiver and be waived from payment of the maintenance fee; and that a notice of intent to hold for these sites is required to be recorded by the December 30th immediately following the filing of this waiver.
6. The undersigned understand and acknowledge that pursuant to 43 U.S.C. 1212 and 18 U.S.C. 1001; the filing or recording of a false, fictitious, or fraudulent document with the Bureau of Land Management may result in a fine of up to \$250,000, a prison term not to exceed five years, or both.
7. The mining claims, mill or tunnel sites for which this waiver from payment of the maintenance fees is requested are:

CLAIM OR SITE NAME	BLM RECORDATION SERIAL NUMBER
1. <u>ORO - PERFECTO - 01</u>	<u>350616</u>
2.	
3.	
4.	
5.	
6.	
7.	
8.	
9.	
10.	

RECEIVED
BLM STATE OFFICE
PHOENIX, ARIZONA
2012 JUL 13 P 2:07

The owner(s) (claimants) of the above mining claims and sites are:

HUACHUCA PROSPECTORS
(Owner's Name - Please Print)

[Signature] (CLAIMS DIRECTOR)
(Owner's Signature)

P.O. BX 163
(Street or P.O. Box)

HEREFORD AZ. 85615
(City) (State) (Zip Code)

(Owner's Name - Please Print)

(Owner's Signature)

(Street or P.O. Box)

(City) (State) (Zip Code)

(Owner's Name - Please Print)

(Owner's Signature)

(Street or P.O. Box)

(City) (State) (Zip Code)

ENTERED IN COMPUTER

RE 8-10-12

(Owner's Name - Please Print)	(Owner's Signature)		
(Street or P.O. Box)	(City)	(State)	(Zip Code)
(Owner's Name - Please Print)	(Owner's Signature)		
(Street or P.O. Box)	(City)	(State)	(Zip Code)
(Owner's Name - Please Print)	(Owner's Signature)		
(Street or P.O. Box)	(City)	(State)	(Zip Code)
(Owner's Name - Please Print)	(Owner's Signature)		
(Street or P.O. Box)	(City)	(State)	(Zip Code)

RECEIVED
 BLM AZ STATE OFFICE
 PHOENIX ARIZONA
 2002 JUL 13 P 2:01

RECEIVED
 BLM AZ STATE OFFICE
 PHOENIX ARIZONA
 2002 JUL 13 P 5:01

Title 18 U.S.C. Section 1001 and Title 43 U.S.C. Section 1212 makes it a crime for any person knowingly and willfully to make to any department or agency of the United States any false, fictitious or fraudulent statements or representations as to any matter within its jurisdiction.

INSTRUCTIONS

1. This certification is made under the provisions of §1744 of Title 43 and § 28-28k of Title 30 of the United States Code; and the regulations thereunder (43 CFR Part 3830).
2. The claimant(s) must fill in the dates in paragraph 1 for the beginning and ending of the assessment year for which this waiver is sought.
3. The claimant(s) must fill in the date in paragraph 2 for the beginning of the assessment year for which this waiver is sought.
4. All claim and site names and Bureau of Land Management (BLM) serial numbers must be listed for the mining claims, mill sites, and tunnel sites for which the waiver is sought.
5. All owners of the mining claims, mill sites, and tunnel sites and their addresses must be given.
6. This waiver form must be signed by all the claimants or their designated agent, in original form. If an agent is designated, a notarized designation of agent, signed by all of the claimants with proper address given, must be submitted with this waiver.
7. This form must be filed no later than September 1st for the upcoming assessment year in the BLM State Office where the mining claims or sites are recorded, or the waiver cannot be granted by the BLM. (Example: to obtain a waiver for the assessment year 2000, which begins at noon on September 1, 1999, you must qualify for and file for a waiver no later than September 1, 1999, in the proper BLM State Office).
8. For all mining claims which require assessment work, you must record an affidavit of labor on or before the December 30th immediately following the filing of this waiver. For all other mining claims or sites waived, you must record a notice of intent to hold on or before the December 30th immediately following the filing of this waiver.
9. Mill and tunnel sites may also be listed upon this waiver and be waived from payment of the maintenance fee. A notice of intent to hold for these sites is required to be filed by the December 30th following the filing of this waiver.

FOR OFFICIAL USE ONLY

Requested By: David J. Kemery
Christine Rhodes - Recorder
Cochise County, AZ
11-30-2011 02:50 PM Recording Fee \$18.00

When Recorded Return Document to:

DAVID J. KEMERY
2876 CANYON VIEW DR.
SIERRA VISTA, AZ
85650

AMC 400113

352316

350615

Check here if this is a change of address.

Telephone: 520-378-9509

E-mail address: DAVEBARIB@COX.NET

AFFIDAVIT OF PERFORMANCE OF ANNUAL WORK

1. State of Arizona, County of COCHISE ss:

2. I (Name) DAVID J. KEMERY

3. Reside at (Address) 2876 CANYON VIEW DR.

City SIERRA VISTA County COCHISE

State AZ zip 85650 being duly sworn, depose and say that I am a citizen of the United States, more than eighteen years of age, and that all of the facts set forth in this affidavit, subject to the provisions and penalties of 18 U.S.C. 1001 pertaining to the filing of false, fictitious, or fraudulent statements with the United States, are true and correct according to the best of my knowledge, information and belief.

4. Owner's name and address (If not shown in Items 1-3 above). (SEE BACK) ATTACHMENT

RECEIVED
BLM AZ STATE OFFICE
2011 DEC -2 PM 1:18
PHOENIX, ARIZONA

BLM
Date
Stamp

5. That I am personally acquainted with the mining claim(s). The work and improvements were made by and at the expense of the owner(s) of said claim(s). Said contiguous group of claims, listed on this document, are situated in the

HARTFORD (optional) Mining District; COCHISE County, Arizona.

Line No.	AMC NUMBER	CLAIM/SITE NAME	COUNTY RECORDER DATA (If available)	TWP	RNG	SEC
1	400113	THE 4 NUGGETS		23S	21E	31
2						
3						
4						
5						
6						

ENTERED INTO COMPUTER

12/7/11 AT

AFFIDAVIT OF PERFORMANCE OF ANNUAL WORK - page 2

BLM Date Stamp
PHOENIX, ARIZONA
2011 DEC - 2 PM 1:19

RECEIVED
BLM AZ STATE OFFICE

7						
8						
9						
10						

6. That between the dates starting at 12 o'clock noon on September 1, 20 10 and ending at 12 o'clock noon on September 1, 20 11 at least \$ 100.00 dollars worth of work and improvements were done and performed upon said claim(s) or upon one or more of a contiguous group of claims for the benefit of all, wholly or partly outside of a contiguous group of claims for the benefit of all, not including the location work.

7. That the following persons were employed to perform the work and improvements described herein: GEORGE WHITMILL, DAVE KEMERY, TOM TIERNEY, LARRY STORV

8. That the work and improvements performed were: WORKED UPPER BENCHES, OLD RIVER BANK, TOOK SAMPLES FOUND SOME GOLD, CONTINUED TO CLEAN UP CLAIM.


9. Dated: 11-30-11 Signature: [Signature]

SUBSCRIBED AND SWORN TO before me, a Notary Public, this 30 day of Nov. 20 11

By: David J. Kemery

Notary Public Cynthia Franklin

My Commission Expires Oct. 2, 2015



Bureau of Land Management
Arizona State Office
www.az.blm.gov

No. of Claims:	<u>10</u>	x \$10 =	<u>10.00</u>
Check No.:	<u>2475175</u>	Init.	<u>[Signature]</u>
Receipt No.:	<u>2475175</u>		
For BLM Use Only			

Form: MCF108
Revised Jan. 2006
Page 2 of 2

Attachment to Form MCF108 Affidavit of Performance of Annual Work

Additional mailing addresses & phone numbers:

George Whitmill ✓

567 W. Sunset Rd.

Huachuca City, Az. 85616

520-456-3011

David Kemery ✓

2876 Canyon View Dr.

Sierra Vista, Az. 85650

520-378-9509

Tom Tierney ✓

PO Box 1415

Sierra Vista, Az. 85636

520-378-3294

Larry Story ✓

6131 Karen Dr.

Sierra Vista, Az. 85635

520-458-0135

RECEIVED
BLM AZ STATE OFFICE
2011 DEC -2 PM 1:18
PHOENIX, ARIZONA

When Recorded Return Document to:

DAVID J. KEMERY
2876 CANYON VIEW DR.
SIENNA VISTA, AZ.
85610

AMC 352316

Check here is this is a change of address.

Telephone: 520-378-7509

E-mail address: DAVEBARB@BOX.NE.T

AFFIDAVIT OF PERFORMANCE OF ANNUAL WORK

1. State of Arizona, County of COCHISE ss:

2. I (Name) DAVID J. KEMERY

3. Reside at (Address) 2876 CANYON VIEW DR.

City SIENNA VISTA County COCHISE

RECEIVED
BLM AZ STATE OFFICE
DEC - 2 PM 1:18
COCHISE, ARIZONA

BLM
Date
Stamp

State AZ Zip 85610 being duly sworn, depose and say that I am a citizen of the United States, more than eighteen years of age, and that all of the facts set forth in this affidavit, subject to the provisions and penalties of 18 U.S.C. 1001 pertaining to the filing of false, fictitious, or fraudulent statements with the United States, are true and correct according to the best of my knowledge, information and belief.

4. Owner's name and address (If not shown in Items 1-3 above). HARRY TUNGATE,
5560 CALLE DE FAENZA, HERTFORD, AZ. 85615 (520-678-3688)

5. That I am personally acquainted with the mining claim(s). The work and improvements were made by and at the expense of the owner(s) of said claim(s). Said contiguous group of claims, listed on this document, are situated in the HARTFORD (optional) Mining District; COCHISE County, Arizona.

Line No.	AMC NUMBER	CLAIM/SITE NAME	COUNTY RECORDER DATA (If available)	TWP	RNG	SEC
1	352316	P.C. 2		24S 23E	21E	31 @ 6
2						
3						
4						
5						
6						

AFFIDAVIT OF PERFORMANCE OF ANNUAL WORK - page 2

RECEIVED
BLM ARIZONA STATE OFFICE

2011 DEC -2 PM 1:19
PHOENIX, ARIZONA

BLM
Date
Stamp

7						
8						
9						
10						

6. That between the dates starting at 12 o'clock noon on September 1, 20 10 and ending at 12 o'clock noon on September 1, 20 11 at least \$ 100.00 dollars worth of work and improvements were done and performed upon said claim(s) or upon one or more of a contiguous group of claims for the benefit of all, wholly or partly outside of a contiguous group of claims for the benefit of all, not including the location work.

7. That the following persons were employed to perform the work and improvements described herein: DAVE KEMERY,
HARRY TUNDA

8. That the work and improvements performed were: SAMPLE TAKE FROM LOWER & UPPER BENCH,
OLD STREAM BED, PANNED & SLUICE, SOME GOLD FOUND, CONTINUED CLEAN
UP


9. Dated: 11-30-11 Signature: David J. Kemery

SUBSCRIBED AND SWORN TO before me, a Notary Public, this 30 day of NOV 20 11

By: David J. Kemery

Notary Public Cynthia Franklin

My Commission Expires Oct. 2, 2015



Bureau of Land Management
Arizona State Office
www.az.blm.gov

No. of Claims: 1 x \$10 = 10.00
 Check No.: _____ Init. SMK
 Receipt No.: 2475479
 For BLM Use Only

When Recorded Return Document to:

DAVID J. KEMERY
2876 CANYON VIEW DR.
SIERRA VISTA, AZ.
85650

Amc 350615

Check here is this is a change of address.

Telephone: 520-778-9509

E-mail address: DAVEBARBO@COX.NET

AFFIDAVIT OF PERFORMANCE OF ANNUAL WORK

1. State of Arizona, County of COCHISE ss:

2. I (Name) HUACHUCA PROSPECTORS

3. Reside at (Address) 9500S EL THUMA REAL

City HEREFORD County COCHISE

RECEIVED
BLM AZ STATE OFFICE
2011 DEC -2 PM 1:11
PHOENIX, ARIZONA
BLM
Date
Stamp

State AZ Zip 85615 being duly sworn, depose and say that I am a citizen of the United States, more than eighteen years of age, and that all of the facts set forth in this affidavit, subject to the provisions and penalties of 18 U.S.C. 1001 pertaining to the filing of false, fictitious, or fraudulent statements with the United States, are true and correct according to the best of my knowledge, information and belief.

4. Owner's name and address (If not shown in Items 1-3 above), _____

5. That I am personally acquainted with the mining claim(s). The work and improvements were made by and at the expense of the owner(s) of said claim(s). Said contiguous group of claims, listed on this document, are situated in the

HEREFORD (optional) Mining District; COCHISE County, Arizona.

Line No.	AMC NUMBER	CLAIM/SITE NAME	COUNTY RECORDER DATA (If available)	TWP	RNG	SEC
1	350616	ORO-PERFECTO-DI		23S	21E	31
2						
3						
4						
5						
6						

AFFIDAVIT OF PERFORMANCE OF ANNUAL WORK - page 2

BLM
Date
Stamp

RECEIVED
BLM ADJUSTIVE OFFICE

2011
NOV - 2 PM 1:19
PHOENIX, ARIZONA

7						
8						
9						
10						

6. That between the dates starting at 12 o'clock noon on September 1, 20 10 and ending at 12 o'clock noon on September 1, 20 11 at least \$ 100.00 dollars worth of work and improvements were done and performed upon said claim(s) or upon one or more of a contiguous group of claims for the benefit of all, wholly or partly outside of a contiguous group of claims for the benefit of all, not including the location work.

7. That the following persons were employed to perform the work and improvements described herein: HUACHUCA PROSPECTORS CLUB, TOM TIERNEY, DAVE KEMER, PIERRE WHITMILL, LARRY STAY.

8. That the work and improvements performed were: TOOK SAMPLE FROM OLD STREAM BED, DANNED & SCUIBED, FOUND SOME GOLD, DID CONTINUED CLEANUP ON CLAIM.


9. Dated: 11-30-11 Signature: David J. Kemery (CLAIMS DIRECTOR.)

SUBSCRIBED AND SWORN TO before me, a Notary Public, this 30 day of NOV. 20 11

By: David J. Kemery

Notary Public Cynthia Franklin

My Commission Expires Oct. 2, 2015



Bureau of Land Management
Arizona State Office
www.az.blm.gov

No. of Claims: 1 x \$10 = 10.00
 Check No.: _____ Init. SPK
 Receipt No.: 2475475
 For BLM Use Only

When Recorded Return Document to:

DAVID J. KEMERY
2876 CANYON VIEW DR.
SIERRA VISTA, AZ.
85650

AMC 350615

Check here if this is a change of address.

Telephone: 520-378-9509

E-mail address: DAVEBARB@COKI.NET


AFFIDAVIT OF PERFORMANCE OF ANNUAL WORK

1. State of Arizona, County of COCHISE ss:

2. I (Name) DAVID J. KEMERY

3. Reside at (Address) 2876 CANYON VIEW DR.

City SIERRA VISTA County COCHISE



State AZ Zip 85650 being duly sworn, depose and say that I am a citizen of the United States, more than eighteen years of age, and that all of the facts set forth in this affidavit, subject to the provisions and penalties of 18 U.S.C. 1001 pertaining to the filing of false, fictitious, or fraudulent statements with the United States, are true and correct according to the best of my knowledge, information and belief.

4. Owner's name and address (if not shown in Items 1-3 above). GEORGE WHITMILL

567 W. SUNSET RD. HUACHUCA CITY, AZ 85616 (520-456-3011)

5. That I am personally acquainted with the mining claim(s). The work and improvements were made by and at the expense of the owner(s) of said claim(s). Said contiguous group of claims, listed on this document, are situated in the

HARTFORD (optional) Mining District; COCHISE County, Arizona.

Line No.	AMC NUMBER	CLAIM/SITE NAME	COUNTY RECORDER DATA (If available)	TWP	RNG	SEC
1	350615	PULCE DE ORO		24S	20E	1
2						
3						
4						
5						
6						

AFFIDAVIT OF PERFORMANCE OF ANNUAL WORK - page 2

RECEIVED
BLM AZ STATE OFFICE

2011 DEC -2 PM 1:19
PHOENIX, ARIZONA

BLM
Date
Stamp

7						
8						
9						
10						

6. That between the dates starting at 12 o'clock noon on September 1, 20 10 and ending at 12 o'clock noon on September 1, 20 11 at least \$ 100.00 dollars worth of work and improvements were done and performed upon said claim(s) or upon one or more of a contiguous group of claims for the benefit of all, wholly or partly outside of a contiguous group of claims for the benefit of all, not including the location work.

7. That the following persons were employed to perform the work and improvements described herein: DAVE KEMERY, GEORGE WHITMILL

8. That the work and improvements performed were: WORKED UPPER & LOWER REACHES, OLD STREAM BED, MINED & SLURIED, FOUND SOME GOLD, CONTINUED CLEAN UP DUE TO PEOPLE MOVING THROUGH CLAIM.


9. Dated: 11-30-11 Signature: David J. Kemery

SUBSCRIBED AND SWORN TO before me, a Notary Public, this 30 day of Nov 20 11

By: David J. Kemery

Notary Public Cynthia Franklin

My Commission Expires Oct. 2, 2015



Bureau of Land Management
Arizona State Office
www.az.blm.gov

No. of Claims: 1 x \$10 = 10.00
 Check No.: _____ Init. SPJ
 Receipt No: 2475475
 For BLM Use Only

Form: MCF108
Revised Jan. 2006
Page 2 of 2

CERTIFIED MAIL™



David Kemery
2876 Canyon View Dr.
Sierra Vista, AZ 85650



7010 0780 0001 0817 0044



1000

85004

U.S. POSTAGE
PAID
SIERRA VISTA, AZ
85635
DEC 01, 11
AMOUNT

\$6.23

00075989-08

RETURN RECEIPT
REQUESTED

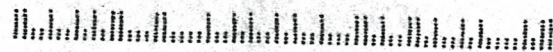
RECEIVED
BLM AZ STATE OFFICE

2011 DEC -2 PM 1:18

PHOENIX, ARIZONA

BLM
AZ. STATE OFFICE
PUBLIC SERVICE SECTION (952)
ONE NORTH CENTRAL AVE.
PHOENIX AZ 85004

85004+4414



United States Department of the Interior
Bureau of Land Management
 LANDS/RECREATION & PLANNING
 ONE N CENTRAL AVE
 PHOENIX, AZ 85004 -2203
 Phone: 602-417-9200

Receipt

No:

2475475

Transaction #: 2551879	ENTERED INTO COMPUTER
Date of Transaction: 12/05/2011	
CUSTOMER:	
DAVID J KEMERY 2876 CANYON VIEW DR SIERRA VISTA, AZ 85650-6836 US	

LINE #	QTY	DESCRIPTION	REMARKS	UNIT PRICE	TOTAL
1	1.00	LOCATABLE MINERALS / MINING CLAIMS-NOT NEW-UNADJUD, ONE AUTH NO. ONLY / MINING CLAIM MONEY RECEIVED CASES: AMC400113/\$40.00	POL-4	- n/a -	40.00
TOTAL:					\$40.00

PAYMENT INFORMATION					
1	AMOUNT:	40.00	POSTMARKED:	12/01/2011	
	TYPE:	CHECK	RECEIVED:	12/05/2011	
	CHECK NO:	4216			
	NAME:	KEMERY, DAVID JOHN 2876 CANYON VIEW DR SIERRA VISTA AZ 85650-6836 US			

REMARKS

This receipt was generated by the automated BLM Collections and Billing System and is a paper representation of a portion of the official electronic record contained therein.

156

UNITED STATES
DEPARTMENT OF THE INTERIOR
BUREAU OF LAND MANAGEMENT

MAINTENANCE FEE WAIVER CERTIFICATION

FORM APPROVED
OMB NO. 1004-0114
Expires: February 28, 2010

SEE INSTRUCTIONS ON PAGE 2

AMC 350615

1. This small miner waiver is filed for the assessment year beginning at noon on September 1, 2010 and ending at noon on September 1, 2011.
2. The undersigned and all related parties owned ten or fewer mining claims, mill, or tunnel sites located and maintained on Federal lands in the United States of America on September 1, 2010.
3. The undersigned have performed the assessment work required by law for each mining claim listed prior to filing this waiver and understand that by filing this form; an affidavit of assessment work must be recorded by the December 30th following the filing of this waiver.
4. The undersigned understand that if the assessment work obligation has not yet come due under 30 U.S.C. 28 (for those claims in their first assessment year only); a notice of intent to hold reciting this condition must be recorded by the December 30th following the filing of this waiver.
5. The undersigned understand that mill and tunnel sites may also be listed upon this waiver and be waived from payment of the maintenance fee; and that a notice of intent to hold for these sites is required to be recorded by the December 30th immediately following the filing of this waiver.
6. The undersigned understand and acknowledge that pursuant to 43 U.S.C. 1212 and 18 U.S.C. 1001; the filing or recording of a false, fictitious, or fraudulent document with the Bureau of Land Management may result in a fine of up to \$250,000, a prison term not to exceed five years, or both.
7. The mining claims, mill or tunnel sites for which this waiver from payment of the maintenance fees is requested are:

CLAIM OR SITE NAME	BLM RECORDATION SERIAL NUMBER
1. ORO PERFECTO - 01	✓ AMC # 350616
2.	
3.	
4.	
5.	
6.	
7.	
8.	
9.	
10.	

The owner(s) (claimants) of the above mining claims and sites are:

HUACHUCA PROSPECTORS ✓
(Owner's Name - Please Print)

P.O. BX 1581
(Street or P.O. Box)

TOMBSTONE AZ 85638
(City) (State) (Zip Code)

[Signature]
(Owner's Signature)
(CLAIMS DIRECTOR)

(Owner's Name - Please Print)

(Owner's Signature)

(Street or P.O. Box)

(City) (State) (Zip Code)

(Owner's Name - Please Print)

(Owner's Signature)

(Street or P.O. Box)

(City) (State) (Zip Code)

RECEIVED
STATE OFFICE
2011 AUG -3 12:07
TOMBSTONE, ARIZONA

ENTERED INTO COMPUTER
AUG 04 2011 RB

1/10

(Owner's Name - Please Print)

(Owner's Signature)

(Street or P.O. Box)

(City)

(State)

(Zip Code)

(Owner's Name - Please Print)

(Owner's Signature)

(Street or P.O. Box)

(City)

(State)

(Zip Code)

(Owner's Name - Please Print)

(Owner's Signature)

(Street or P.O. Box)

(City)

(State)

(Zip Code)

(Owner's Name - Please Print)

(Owner's Signature)

(Street or P.O. Box)

(City)

(State)

(Zip Code)

Title 18 U.S.C. Section 1001 and Title 43 U.S.C. Section 1212 makes it a crime for any person knowingly and willfully to make to any department or agency of the United States any false, fictitious or fraudulent statements or representations as to any matter within its jurisdiction.

INSTRUCTIONS

1. This certification is made under the provisions of §1744 of Title 43 and § 28-28k of Title 30 of the United States Code; and the regulations thereunder (43 CFR Part 3830).
2. The claimant(s) must fill in the dates in paragraph 1 for the beginning and ending of the assessment year for which this waiver is sought.
3. The claimant(s) must fill in the date in paragraph 2 for the beginning of the assessment year for which this waiver is sought.
4. All claim and site names and Bureau of Land Management (BLM) serial numbers must be listed for the mining claims, mill sites, and tunnel sites for which the waiver is sought.
5. All owners of the mining claims, mill sites, and tunnel sites and their addresses must be given.
6. This waiver form must be signed by all the claimants or their designated agent, in original form. If an agent is designated, a notarized designation of agent, signed by all of the claimants with proper address given, must be submitted with this waiver.
7. This form must be filed no later than September 1st for the upcoming assessment year in the BLM State Office where the mining claims or sites are recorded, or the waiver cannot be granted by the BLM. (Example: to obtain a waiver for the assessment year 2000, which begins at noon on September 1, 1999, you must qualify for and file for a waiver no later than September 1, 1999, in the proper BLM State Office).
8. For all mining claims which require assessment work, you must record an affidavit of labor on or before the December 30th immediately following the filing of this waiver. For all other mining claims or sites waived, you must record a notice of intent to hold on or before the December 30th immediately following the filing of this waiver.
9. Mill and tunnel sites may also be listed upon this waiver and be waived from payment of the maintenance fee. A notice of intent to hold for these sites is required to be filed by the December 30th following the filing of this waiver.

IN THE STATE OF ARIZONA

2001 AUG - 3 2:07

RECEIVED
BLM STATE OFFICE

FOR OFFICIAL USE ONLY

AZ
931

UNITED STATES
DEPARTMENT OF INTERIOR
Bureau of Land Management
Arizona State Office
One North Central Avenue, Suite 800
Phoenix, Arizona 85004-4427

OFFICIAL BUSINESS
PENALTY FOR PRIVATE USE \$300

AN EQUAL OPPORTUNITY EMPLOYER



UNITED STATES POSTAGE
U.S. OFFICIAL MAIL
PENALTY FOR PRIVATE USE \$300
PITNEY BOWES
02 1M \$ 00.64⁰
0004208279 AUG08 2011
MAILED FROM ZIP CODE 85004

RECEIVED
BLM AZ STATE OFFICE

2011 OCT -4 P 2:07

PHOENIX, ARIZONA

HUACHUCA PROSPECTORS ASSOC
PO BOX 1581
TOMBSTONE, AZ 856381581

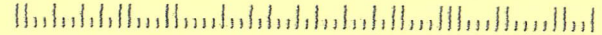
UNCLAIMED

NIXIE 850 DE 1 00 10/03/11

RETURN TO SENDER
UNCLAIMED
UNABLE TO FORWARD

BC: 85004442700 *1394-01923-08-38

856381581 5014
8500404427



AZ
931

**UNITED STATES
DEPARTMENT OF INTERIOR**
Bureau of Land Management
Arizona State Office
One North Central Avenue, Suite 800
Phoenix, Arizona 85004-4427

OFFICIAL BUSINESS
PENALTY FOR PRIVATE USE \$300


AN EQUAL OPPORTUNITY EMPLOYER

RECEIVED
BLM AZ STATE OFFICE

2011 OCT -4 P 2:07

PHOENIX, ARIZONA

HUACHUCA PROSPECTORS ASSOC
PO BOX 1581
TOMBSTONE, AZ 856381581



UNITED STATES POSTAGE
U.S. OFFICIAL MAIL
PENALTY FOR
PRIVATE USE \$300
PITNEY BOWES
02 1M
0004208279
MAILED FROM ZIP CODE 85004
\$ 00.64⁰
AUG08 2011

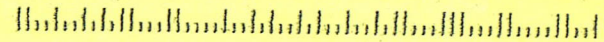
UNCLAIMED

NIXIE 850 DE 1 00 10/03/11

RETURN TO SENDER
UNCLAIMED
UNABLE TO FORWARD

BC: 85004442700 *1994-01923-08-38

856381581 8014
85004@4427



156

Form 3830-2
(November 2007)

UNITED STATES
DEPARTMENT OF THE INTERIOR
BUREAU OF LAND MANAGEMENT

MAINTENANCE FEE WAIVER CERTIFICATION

FORM APPROVED
OMB NO. 1004-0114
Expires: February 28, 2010

SEE INSTRUCTIONS ON PAGE 2

AMC 350615

1. This small miner waiver is filed for the assessment year beginning at noon on September 1, 2010 and ending at noon on September 1, 2011.
2. The undersigned and all related parties owned ten or fewer mining claims, mill, or tunnel sites located and maintained on Federal lands in the United States of America on September 1, 2010.
3. The undersigned have performed the assessment work required by law for each mining claim listed prior to filing this waiver and understand that by filing this form; an affidavit of assessment work must be recorded by the December 30th following the filing of this waiver.
4. The undersigned understand that if the assessment work obligation has not yet come due under 30 U.S.C. 28 (for those claims in their first assessment year only); a notice of intent to hold reciting this condition must be recorded by the December 30th following the filing of this waiver.
5. The undersigned understand that mill and tunnel sites may also be listed upon this waiver and be waived from payment of the maintenance fee; and that a notice of intent to hold for these sites is required to be recorded by the December 30th immediately following the filing of this waiver.
6. The undersigned understand and acknowledge that pursuant to 43 U.S.C. 1212 and 18 U.S.C. 1001; the filing or recording of a false, fictitious, or fraudulent document with the Bureau of Land Management may result in a fine of up to \$250,000, a prison term not to exceed five years, or both.
7. The mining claims, mill or tunnel sites for which this waiver from payment of the maintenance fees is requested are:

CLAIM OR SITE NAME	BLM RECORDATION SERIAL NUMBER
1. ORO PERFECTO - 01	✓ AMC # 350616
2.	
3.	
4.	
5.	
6.	
7.	
8.	
9.	
10.	

The owner(s) (claimants) of the above mining claims and sites are:

HUACHUCA PROSPECTORS ✓
(Owner's Name - Please Print)

P.O. BX 1581
(Street or P.O. Box)

TOMBSTONE AZ 85638
(City) (State) (Zip Code)

David J. Loney
(Owner's Signature)
(CLAIMS DIRECTOR)

(Owner's Name - Please Print)

(Street or P.O. Box)

(City) (State) (Zip Code)

(Owner's Name - Please Print)

(Street or P.O. Box)

(City) (State) (Zip Code)

(Owner's Signature)

(Owner's Signature)

RECEIVED OFFICE
BLM AZ STATE OFFICE
PHOENIX, ARIZONA
2011 AUG -3 12:07

ENTERED INTO COMPUTER
AUG 04 2011 RB

1/20

(Owner's Name - Please Print)

(Owner's Signature)

(Street or P.O. Box)

(City)

(State)

(Zip Code)

(Owner's Name - Please Print)

(Owner's Signature)

(Street or P.O. Box)

(City)

(State)

(Zip Code)

(Owner's Name - Please Print)

(Owner's Signature)

(Street or P.O. Box)

(City)

(State)

(Zip Code)

(Owner's Name - Please Print)

(Owner's Signature)

(Street or P.O. Box)

(City)

(State)

(Zip Code)

Title 18 U.S.C. Section 1001 and Title 43 U.S.C. Section 1212 makes it a crime for any person knowingly and willfully to make to any department or agency of the United States any false, fictitious or fraudulent statements or representations as to any matter within its jurisdiction.

INSTRUCTIONS

1. This certification is made under the provisions of §1744 of Title 43 and § 28-28k of Title 30 of the United States Code; and the regulations thereunder (43 CFR Part 3830).
2. The claimant(s) must fill in the dates in paragraph 1 for the beginning and ending of the assessment year for which this waiver is sought.
3. The claimant(s) must fill in the date in paragraph 2 for the beginning of the assessment year for which this waiver is sought.
4. All claim and site names and Bureau of Land Management (BLM) serial numbers must be listed for the mining claims, mill sites, and tunnel sites for which the waiver is sought.
5. All owners of the mining claims, mill sites, and tunnel sites and their addresses must be given.
6. This waiver form must be signed by all the claimants or their designated agent, in original form. If an agent is designated, a notarized designation of agent, signed by all of the claimants with proper address given, must be submitted with this waiver.
7. This form must be filed no later than September 1st for the upcoming assessment year in the BLM State Office where the mining claims or sites are recorded, or the waiver cannot be granted by the BLM. (Example: to obtain a waiver for the assessment year 2000, which begins at noon on September 1, 1999, you must qualify for and file for a waiver no later than September 1, 1999, in the proper BLM State Office).
8. For all mining claims which require assessment work, you must record an affidavit of labor on or before the December 30th immediately following the filing of this waiver. For all other mining claims or sites waived, you must record a notice of intent to hold on or before the December 30th immediately following the filing of this waiver.
9. Mill and tunnel sites may also be listed upon this waiver and be waived from payment of the maintenance fee. A notice of intent to hold for these sites is required to be filed by the December 30th following the filing of this waiver.

PHOENIX, ARIZONA

2011 AUG - 3 P 2:47

RECEIVED
B.L.M. AZ STATE OFFICE

FOR OFFICIAL USE ONLY

155

UNITED STATES
DEPARTMENT OF THE INTERIOR
BUREAU OF LAND MANAGEMENT

FORM APPROVED
OMB NO. 1004-0114
Expires: February 28, 2010

MAINTENANCE FEE WAIVER CERTIFICATION

SEE INSTRUCTIONS ON PAGE 2

AMC 350615

1. This small miner waiver is filed for the assessment year beginning at noon on September 1, 2010 and ending at noon on September 1, 2011.
2. The undersigned and all related parties owned ten or fewer mining claims, mill, or tunnel sites located and maintained on Federal lands in the United States of America on September 1, 2010.
3. The undersigned have performed the assessment work required by law for each mining claim listed prior to filing this waiver and understand that by filing this form; an affidavit of assessment work must be recorded by the December 30th following the filing of this waiver.
4. The undersigned understand that if the assessment work obligation has not yet come due under 30 U.S.C. 28 (for those claims in their first assessment year only); a notice of intent to hold reciting this condition must be recorded by the December 30th following the filing of this waiver.
5. The undersigned understand that mill and tunnel sites may also be listed upon this waiver and be waived from payment of the maintenance fee; and that a notice of intent to hold for these sites is required to be recorded by the December 30th immediately following the filing of this waiver.
6. The undersigned understand and acknowledge that pursuant to 43 U.S.C. 1212 and 18 U.S.C. 1001; the filing or recording of a false, fictitious, or fraudulent document with the Bureau of Land Management may result in a fine of up to \$250,000, a prison term not to exceed five years, or both.
7. The mining claims, mill or tunnel sites for which this waiver from payment of the maintenance fees is requested are:

CLAIM OR SITE NAME	BLM RECORDATION SERIAL NUMBER
1. DULCE DE ORO ✓	AMC # 350615
2.	
3.	
4.	
5.	
6.	
7.	
8.	
9.	
10.	

The owner(s) (claimants) of the above mining claims and sites are:

DAVID J. KEMERY ✓
(Owner's Name - Please Print)

David J. Kemery
(Owner's Signature)

2876 CANYON VIEW DR.
(Street or P.O. Box)

SIENRA VISTA AZ 85650
(City) (State) (Zip Code)

George M. Whitmill ✓
(Owner's Name - Please Print)

George M. Whitmill
(Owner's Signature)

567 W. Sunset Rd
(Street or P.O. Box)

Huachuca City AZ 85616
(City) (State) (Zip Code)

(Owner's Name - Please Print)

(Owner's Signature)

(Street or P.O. Box)

(City) (State) (Zip Code)

RECEIVED
BLM AZ STATE OFFICE
2011 AUG -3 P 2:07
TUCSON, ARIZONA

ENTERED INTO COMPUTER

AUG 04 2011 PB

1/PB

(Owner's Name - Please Print)	(Owner's Signature)		
(Street or P.O. Box)	(City)	(State)	(Zip Code)
(Owner's Name - Please Print)	(Owner's Signature)		
(Street or P.O. Box)	(City)	(State)	(Zip Code)
(Owner's Name - Please Print)	(Owner's Signature)		
(Street or P.O. Box)	(City)	(State)	(Zip Code)
(Owner's Name - Please Print)	(Owner's Signature)		
(Street or P.O. Box)	(City)	(State)	(Zip Code)

Title 18 U.S.C. Section 1001 and Title 43 U.S.C. Section 1212 makes it a crime for any person knowingly and willfully to make to any department or agency of the United States any false, fictitious or fraudulent statements or representations as to any matter within its jurisdiction.

INSTRUCTIONS

1. This certification is made under the provisions of §1744 of Title 43 and § 28-28k of Title 30 of the United States Code; and the regulations thereunder (43 CFR Part 3830).
2. The claimant(s) must fill in the dates in paragraph 1 for the beginning and ending of the assessment year for which this waiver is sought.
3. The claimant(s) must fill in the date in paragraph 2 for the beginning of the assessment year for which this waiver is sought.
4. All claim and site names and Bureau of Land Management (BLM) serial numbers must be listed for the mining claims, mill sites, and tunnel sites for which the waiver is sought.
5. All owners of the mining claims, mill sites, and tunnel sites and their addresses must be given.
6. This waiver form must be signed by all the claimants or their designated agent, in original form. If an agent is designated, a notarized designation of agent, signed by all of the claimants with proper address given, must be submitted with this waiver.
7. This form must be filed no later than September 1st for the upcoming assessment year in the BLM State Office where the mining claims or sites are recorded, or the waiver cannot be granted by the BLM. (Example: to obtain a waiver for the assessment year 2000, which begins at noon on September 1, 1999, you must qualify for and file for a waiver no later than September 1, 1999, in the proper BLM State Office).
8. For all mining claims which require assessment work, you must record an affidavit of labor on or before the December 30th immediately following the filing of this waiver. For all other mining claims or sites waived, you must record a notice of intent to hold on or before the December 30th immediately following the filing of this waiver.
9. Mill and tunnel sites may also be listed upon this waiver and be waived from payment of the maintenance fee. A notice of intent to hold for these sites is required to be filed by the December 30th following the filing of this waiver.

PHOENIX, ARIZONA
 2011 AUG - 3 P 2:47
 RECEIVED
 B.L.M. AZ STATE OFFICE

FOR OFFICIAL USE ONLY



Tom Tierney
PO Box 1415
Sierra VISTA AZ 85636-1415

CERTIFIED MAIL™



7009 1410 0000 1348 2787

PHOENIX STATE OFFICE

2011 AUG -3 P 2:07

PHOENIX, ARIZONA



1000

85004

U.S. POSTAGE
PAID
HEREFORD, AZ
85615
AUG 02, 11
AMOUNT

\$6.23

00062309-09

RETURN-RECEIPT
REQUESTED

To:

BLM

Az. State Office

Public service sect (952)

1 N. Central Ave.

Phoenix

AZ 85004

RECEIVED
PHOENIX STATE OFFICE

2011 AUG -3 P 2:07

ARIZONA



When Recorded Return Document to:

DAVID J. KEMERY
2826 CANYON VIEW DR.
SIERRA VISTA, AZ
85650

Check here is this is a change of address.

Telephone: 520-328-9509

E-mail address: DAVIDJKB@COX.NET

AMC 352316
 AMC 400113
 AMC 350615

ENTERED INTO COMPUTER
 12 30-10 am


AFFIDAVIT OF PERFORMANCE OF ANNUAL WORK

1. State of Arizona, County of COCHISE ss:

2. I (Name) DAVID J. KEMERY

3. Reside at (Address) 2826 CANYON VIEW DR.

City SIERRA VISTA County COCHISE



State AZ zip 85650 being duly sworn, depose and say that I am a citizen of the United States, more than eighteen years of age, and that all of the facts set forth in this affidavit, subject to the provisions and penalties of 18 U.S.C. 1001 pertaining to the filing of false, fictitious, or fraudulent statements with the United States, are true and correct according to the best of my knowledge, information and belief.

4. Owner's name and address (If not shown in Items 1-3 above). HARRY TUNGATE

5560 CALLE DE FREZA, HENEFORD, AZ. 85615 (520-628-3688)

5. That I am personally acquainted with the mining claim(s). The work and improvements were made by and at the expense of the owner(s) of said claim(s). Said contiguous group of claims, listed on this document, are situated in the

HARTFORD (optional) Mining District; COCHISE County, Arizona.

Line No.	AMC NUMBER	CLAIM/SITE NAME	COUNTY RECORDER DATA (If available)	TWP	RNG	SEC
1	352316	P.C. 2		24S 23S #	21E	31 6
2						
3						
4						
5						
6						

AFFIDAVIT OF PERFORMANCE OF ANNUAL WORK - page 2

RECEIVED
BLM STATE OFFICE
2010 DEC - 9 A 10: 05
BLM
Date
Stamp

7					
8					
9					
10					

6. That between the dates starting at 12 o'clock noon on September 1, 20 09 and ending at 12 o'clock noon on September 1, 20 10 at least \$ 100.00 dollars worth of work and improvements were done and performed upon said claim(s) or upon one or more of a contiguous group of claims for the benefit of all, wholly or partly outside of a contiguous group of claims for the benefit of all, not including the location work.

7. That the following persons were employed to perform the work and improvements described herein: HARAY

TURKATE, DAVE KEMERY

8. That the work and improvements performed were: SAMPLE TAKEN FROM OLD STREAM BEDS, BENCHES, SLUISED, RANED, SOME GRAS WAS FOUND. DID CLEAN UP OF SOME OLD HOLES, AND FILLED HOLES.

9. Dated: 12-3-10 Signature: David J. Kemery

SUBSCRIBED AND SWORN TO before me, a Notary Public, this 3rd day of December 20 10

By: David J. Kemery

Notary Public Judith K Broughton

My Commission Expires JAN 18, 2013



Bureau of Land Management
Arizona State Office
www.az.blm.gov

No. of Claims: 4 x \$10 = 40
Check No.: 4062 Init. JMK
Receipt No.: 2260175
For BLM Use Only

Form: MCF108
Revised Jan. 2006
Page 2 of 2

When Recorded Return Document to:

DAVID J. KEMERY
2876 CANYON VIEW DR
SIERRA VISTA, AZ
85650

Check here is this is a change of address.

Telephone: 520-328-9089

E-mail address: DAVEBMB@COX.NET


AFFIDAVIT OF PERFORMANCE OF ANNUAL WORK

1. State of Arizona, County of COCHISE ss:

2. I (Name) DAVID J. KEMERY

3. Reside at (Address) 2876 CANYON VIEW DR

City SIERRA VISTA County COCHISE



State AZ Zip 85650 being duly sworn, depose and say that I am a citizen of the United States, more than eighteen years of age, and that all of the facts set forth in this affidavit, subject to the provisions and penalties of 18 U.S.C. 1001 pertaining to the filing of false, fictitious, or fraudulent statements with the United States, are true and correct according to the best of my knowledge, information and belief.


4. Owner's name and address (If not shown in Items 1-3 above). GEORGE WHITMILL
567 W. SUNSET RD, HUBBUDA CITY, AZ. 85610 520-456-3811

5. That I am personally acquainted with the mining claim(s). The work and improvements were made by and at the expense of the owner(s) of said claim(s). Said contiguous group of claims, listed on this document, are situated in the

HARTFORDS (optional) Mining District; COCHISE County, Arizona.

Line No.	AMC NUMBER	CLAIM/SITE NAME	COUNTY RECORDER DATA (If available)	TWP	RNG	SEC
1	350615	DULBE DE ORO		245	20E	1
2						
3						
4						
5						
6						

AFFIDAVIT OF PERFORMANCE OF ANNUAL WORK - page 2



BLM Date Stamp

7					
8					
9					
10					

6. That between the dates starting at 12 o'clock noon on September 1, 20 09 and ending at 12 o'clock noon on September 1, 20 10 at least \$ 100.00 dollars worth of work and improvements were done and performed upon said claim(s) or upon one or more of a contiguous group of claims for the benefit of all, wholly or partly outside of a contiguous group of claims for the benefit of all, not including the location work.


7. That the following persons were employed to perform the work and improvements described herein: GEORGE WHITMILL, DAVE KEMERY

8. That the work and improvements performed were: WORKED OLD STREAM BED & BENCHES TOOK SAMPLES, FOUND SOME GOLD, ONE BONE CLEAN UP DUE TO PEOPLE MOVING THROUGH CLAIM.

9. Dated: 12-3-10 Signature: David J. Kemery

SUBSCRIBED AND SWORN TO before me, a Notary Public, this 3rd day of December 20 10

By: David J. Kemery
Notary Public Linda K Broughton
My Commission Expires JAN 18, 2013



Bureau of Land Management
Arizona State Office
www.az.blm.gov

No. of Claims: _____ x \$10 = _____
 Check No.: _____ Init. _____
 Receipt No.: _____
 For BLM Use Only

When Recorded Return Document to:

DAVID J. KEMERY
2876 CANYON VIEW DR
SIERRA VISTA, AZ
85650

Check here if this is a change of address.

Telephone: 520-358-9509

E-mail address: DAVEBARB@COX.NET

AFFIDAVIT OF PERFORMANCE OF ANNUAL WORK

1. State of Arizona, County of COCHISE ss:


2. I (Name) HUABABA PROSPECTORS

3. Reside at (Address) P.O. BX 1581

City TOMBSTONE County COCHISE

State AZ Zip 85638 being duly sworn, depose and say that I am a citizen of the United States, more than eighteen years of age, and that all of the facts set forth in this affidavit, subject to the provisions and penalties of 18 U.S.C. 1001 pertaining to the filing of false, fictitious, or fraudulent statements with the United States, are true and correct according to the best of my knowledge, information and belief.

4. Owner's name and address (If not shown in Items 1-3 above).



5. That I am personally acquainted with the mining claim(s). The work and improvements were made by and at the expense of the owner(s) of said claim(s). Said contiguous group of claims, listed on this document, are situated in the

HARTFORD (optional) Mining District; COCHISE County, Arizona.

Line No.	AMC NUMBER	CLAIM/SITE NAME	COUNTY RECORDER DATA (If available)	TWP	RNG	SEC
1	350616	ORD-PERFECTO-01		23S	21E	31
2						
3						
4						
5						
6						

AFFIDAVIT OF PERFORMANCE OF ANNUAL WORK – page 2

RECEIVED
BLM AZ STATE OFFICE
2010 DEC -9 A 10:05
PHOENIX, ARIZONA

BLM
Date
Stamp

7						
8						
9						
10						

6. That between the dates starting at 12 o'clock noon on September 1, 20 09 and ending at 12 o'clock noon on September 1, 20 10 at least \$ 100.00 dollars worth of work and improvements were done and performed upon said claim(s) or upon one or more of a contiguous group of claims for the benefit of all, wholly or partly outside of a contiguous group of claims for the benefit of all, not including the location work.


7. That the following persons were employed to perform the work and improvements described herein: GEORGE WHITMAN, TOM TIERNER, LARRY STORY, HARRY TUNBATE, FIVE KEMERY

8. That the work and improvements performed were: TOOK SAMPLES FROM STEMMED GOLD BENCHES, FOUND SOME GOLD, BY SLUICING & PANNING. DID CLAIM CLEAR UP

9. Dated: 12-3-10 Signature: David J. Kemery CLAIM DIRECTOR

SUBSCRIBED AND SWORN TO before me, a Notary Public, this 3rd day of December 2010

By: David J. Kemery
Notary Public Linda K Broughton
My Commission Expires JAN 18, 2013



No. of Claims: _____ x \$10 = _____
 Check No.: _____ Init. _____
 Receipt No.: _____
 For BLM Use Only

Bureau of Land Management
Arizona State Office
www.az.blm.gov

When Recorded Return Document to:

DAVID J. KEMERY
2826 CANYON VIEW DR.
SIERRA VISTA, AZ
85650

Check here is this is a change of address.

Telephone: 520-378-9709

E-mail address: DAVEBARB@COY.NET

AFFIDAVIT OF PERFORMANCE OF ANNUAL WORK

1. State of Arizona, County of COCHISE ss:


2. I (Name) DAVID J. KEMERY

3. Reside at (Address) 2826 CANYON VIEW DR.

City SIERRA VISTA County COCHISE

State AZ Zip 85650 being duly sworn, depose and say that I am a citizen of the United States, more than eighteen years of age, and that all of the facts set forth in this affidavit, subject to the provisions and penalties of 18 U.S.C. 1001 pertaining to the filing of false, fictitious, or fraudulent statements with the United States, are true and correct according to the best of my knowledge, information and belief.

4. Owner's name and address (If not shown in Items 1-3 above). (SEE BACK ATTACHMENT)



5. That I am personally acquainted with the mining claim(s). The work and improvements were made by and at the expense of the owner(s) of said claim(s). Said contiguous group of claims, listed on this document, are situated in the

HARTFORD (optional) Mining District; COCHISE County, Arizona.

Line No.	AMC NUMBER	CLAIM/SITE NAME	COUNTY RECORDER DATA (If available)	TWP	RNG	SEC
1	400113	THE 4 NUGGETS		23S	21E	31
2						
3						
4						
5						
6						

AFFIDAVIT OF PERFORMANCE OF ANNUAL WORK – page 2

RECEIVED
BLM AZ STATE OFFICE
2010 DEC - 9 A 10:05
PUBLIC AFFAIRS

BLM
Date
Stamp

7						
8						
9						
10						

6. That between the dates starting at 12 o'clock noon on September 1, 20 09 and ending at 12 o'clock noon on September 1, 20 10 at least \$ 100.00 dollars worth of work and improvements were done and performed upon said claim(s) or upon one or more of a contiguous group of claims for the benefit of all, wholly or partly outside of a contiguous group of claims for the benefit of all, not including the location work.


7. That the following persons were employed to perform the work and improvements described herein: GEORGE WHITALL
DAVE KEMERY, LARRY STAY, TOM TIERNEY

8. That the work and improvements performed were: WORKED BENEATH OLD RIVER BED TOOK
SAMPLES FOUND SOME GOLD, DID CONTINUING CLEANUP OF CLAIM.

9. Dated: 12-3-10 Signature: David J. Kemery

SUBSCRIBED AND SWORN TO before me, a Notary Public, this 3rd day of December 2010

By: David J. Kemery
Notary Public Linda K Broughton
My Commission Expires JAN 18, 2013



Bureau of Land Management
Arizona State Office
www.az.blm.gov

No. of Claims: _____ x \$10 = _____
Check No.: _____ Init. _____
Receipt No.: _____
For BLM Use Only

Attachment to Form MCF108 Affidavit of Performance of Annual Work

Additional mailing addresses & phone numbers:

George Whitmill

567 W. Sunset Rd.

Huachuca City, Az. 85616

520-456-3011

David Kemery

2876 Canyon View Dr.

Sierra Vista, Az. 85650

520-378-9509

Tom Tierney

PO Box 1415

Sierra Vista, Az. 85636

520-378-3294

Larry Story

6131 Karen Dr.

Sierra Vista, Az. 85635

520-458-0135

PHOENIX, ARIZONA

2010 DEC -9 A 10:05

RECEIVED
BLM AZ STATE OFFICE

United States Department of the Interior
Bureau of Land Management
 LANDS/RECREATION & PLANNING
 ONE N CENTRAL AVE
 PHOENIX, AZ 85004 -2203
 Phone:

Receipt

No:

2260175

Transaction #: 2331548	
Date of Transaction: 12/09/2010	
CUSTOMER:	
DAVID J KEMERY 2876 CANYON VIEW DR SIERRA VISTA, AZ 85650-6836 US	

LINE #	QTY	DESCRIPTION	REMARKS	UNIT PRICE	TOTAL
1	1.00	LOCATABLE MINERALS / MINING CLAIMS-NOT NEW-UNADJUD, ONE AUTH NO. ONLY / MINING CLAIM MONEY RECEIVED CASES: AMC352316/\$40.00	POL 2010/4	- n/a -	40.00
TOTAL:					\$40.00

PAYMENT INFORMATION					
1	AMOUNT:	40.00	POSTMARKED:	12/07/2010	
	TYPE:	CHECK	RECEIVED:	12/09/2010	
	CHECK NO:	4062			
	NAME:	KEMERY, DAVID 2876 CANYON VIEW DR SIERRA VISTA AZ 85650-6836 US			

REMARKS

This receipt was generated by the automated BLM Collections and Billing System and is a paper representation of a portion of the official electronic record contained therein.

CM7
98

Amc 350615
FORM APPROVED
OMB NO. 1004-0114
Expires: March 31, 1997

MAINTENANCE FEE PAYMENT WAIVER CERTIFICATION

This small miner waiver is filed to hold the claims/sites listed below for the assessment year beginning at noon on the first September 1 following the official filing of this form with BLM.

The undersigned owner(s) of the mining claims/sites listed below hereby certify under penalty of 18 U.S.C. 1001 and 43 U.S.C. 1212 that: 2011

I/We control, or will control, ten or fewer mining claims/sites located and maintained on Federal land in the United States of America on the August 31 that is one day before the beginning of the assessment year indicated in line one above.

I/We have/will performed/perform assessment work upon the claims listed below for the current assessment year as of the August 31 indicated in line three above. This work meets the requirements of the General Mining Law of 1872, as amended; the Act of August 10, 1993; and the regulations at 43 CFR 3833 and 3850. Such work will be described on our affidavit of labor.

The mining claims and sites for which the above waiver from payment of the maintenance fees is made are:

CLAIM NAME	BLM RECORDATION SERIAL NUMBER
1. <u>DOLCE DE ORO</u>	<u>Amc # 350615</u>
2.	
3.	
4.	
5.	
6.	
7.	
8.	
9.	
10.	

All owner(s) of the above mining claims and sites are filing for this waiver.

I/We understand and acknowledge that pursuant to 43 U.S.C. 1212 and 18 U.S.C. 1001, the filing of a false, fictitious, or fraudulent document with the Bureau of Land Management may result in a fine of up to \$10,000, a prison term not to exceed five years, or both.

DAVID J. KEMERY ✓
(Owner's Name - Please Print)

David J. Kemery
(Owner's Signature)

2826 CANYON VIEW DR
(Street or P.O. Box)

SIERRAVISTA AZ. 85650
(City) (State) (Zip Code)

George M. Whitmill ✓
(Owner's Name - Please Print)

George M. Whitmill
(Owner's Signature)

567 W. Sunset Rd
(Street or P.O. Box)

Huachuca City AZ 85616
(City) (State) (Zip Code)

(Owner's Name - Please Print)

(Owner's Signature)

(Street or P.O. Box)

(City) (State) (Zip Code)

ENTERED INTO COMPUTER

(Owner's Name - Please Print)

AUG 19 2010 PB

(Owner's Signature)

(Street or P.O. Box)

(City) (State) (Zip Code)

(Owner's Name - Please Print)

(Owner's Signature)

(Street or P.O. Box)

(City)

(State)

(Zip Code)

(Owner's Name - Please Print)

(Owner's Signature)

(Street or P.O. Box)

(City)

(State)

(Zip Code)

(Owner's Name - Please Print)

(Owner's Signature)

(Street or P.O. Box)

(City)

(State)

(Zip Code)

(Owner's Name - Please Print)

(Owner's Signature)

(Street or F.O. Box)

(City)

(State)

(Zip Code)

INSTRUCTIONS

1. This certification of waiver from payment of maintenance fees is made under the provisions of the Act of August 10, 1993 (107 Stat. 312 [1993]), and §1744 of Title 43 and §28-28k of Title 30 of the United States Code; and the regulations thereunder (43 CFR 3833 and 3850).
2. This waiver must be filed in advance of the assessment year for which a waiver is sought, but in no event be filed later than the August 31st preceding the assessment year for which the waiver is sought.
3. You must still record your affidavit of assessment work for claims listed and/or Notices of Intention to Hold for any sites listed with the BLM by each December 30th, and the local recording office under State law, as in the past.
4. This waiver must be filed in the BLM State Office where the mining claims are recorded.
5. If the claims and sites are located in more than one State, a separate waiver form must be filed in each State in which they are held. The total number of claims and sites listed on separate waiver forms cannot exceed ten.
6. All claim names and Bureau of Land Management (BLM) serial numbers must be listed for all mining claims and sites for which a waiver is sought.

7. All owners and their addresses must be listed.
8. This waiver form must be signed by all of the owners or their designated agent. If an agent is designated, a statement appointing the agent, must be submitted with this certification, if a designation of agent is not currently on file with the BLM State office where your claims and sites are recorded.
9. Mining claims and sites held by a husband and wife, either jointly or individually, or their children under the age of discretion, shall be counted towards the 10 claim limit. Mining claims and sites held in co-ownership, or by an association of locators, by a partnership, or by a corporation shall be counted towards the 10 claim limit for claimants that have an interest in these entities.
10. Failure to pay the maintenance fee or meet the requirements for waiver from payment of the maintenance fee by any August 31st deadline for the following assessment year shall cause the mining claims and sites to be declared null and void.

NOTICE

The Privacy Act of 1974 and the regulation in 43 CFR 2.48(d) provide that you be furnished the following information in connection with the information required by this certification of exemption from rental fees form.

AUTHORITY: 30 U.S.C. 28-28e; 43 U.S.C. 1201, 1740, and 1744; and the Act of August 10, 1993 (107 Stat. 312); 43 CFR 3833 and 3850.

PRINCIPLE PURPOSE: This information is to be used to verify that the owner(s) of a mining claim has complied with the Act of August 10, 1993 (107 Stat. 312), and is entitled to perform assessment work in lieu of paying the maintenance fee for the mining claims listed on this form.

ROUTINE USE: (1) Adjudication of the claimant(s) certification of waiver from paying the maintenance fee otherwise required by the Act of August 10, 1993 (107 Stat. 312). (2) Disclosure may be made to appropriate Federal agencies when location is made within the agency's geographic area of responsibility. (3) Information from the record and/or the record will be transferred to the appropriate Federal, State, or local agency, or a member of the public in response to a specific request for pertinent information. (4) Information may also be provided to the

Department of Justice or in a proceeding before a court or adjudicative body; or to Federal, State, local or foreign agencies when needed for enforcement of civil or criminal codes or applicable regulations concerning title rights upon the public land.

EFFECT OF NOT PROVIDING INFORMATION: Disclosure of this information is required by the Act of August 10, 1993 (107 Stat. 312) and 43 CFR 3833 for those owner(s) wishing to take the small miners waiver allowed under 43 CFR 3833 and 3850. Failure to supply the information required in this form to support the owner(s) certification of waiver from payment of the otherwise required maintenance fees will result in the waiver being disallowed and the mining claims declared null and void by the Bureau of Land Management (BLM).

The Paperwork Reduction Act of 1980 (44 U.S.C. 3501, et seq.) requires us to tell you that:

This information is being collected to allow the BLM to determine if you qualify for a waiver from the payment of \$100 per mining claim maintenance fee established by the Act of August 10, 1993 (107 Stat. 312) and the implementing regulations at 43 CFR 3833 and 3850. A response to this request is required in accordance with the statute (107 Stat. 312) to retain your benefit.

BURDEN HOURS STATEMENT

Public reporting burden for this form is estimated to average 5 minutes per response, including time to review instructions, gathering and maintaining data, and completing and reviewing the form. Direct comments regarding this burden estimate, or any other aspect of this form, to the Department of the Interior, Bureau of Land Management, Information Collection Clearance Officer (871), 1849 C Street, N.W., Washington, D.C. 20240; and the Office of Management and Budget, Paperwork Reduction Project (1004-0114), Washington, D.C. 20503.

PHOENIX, ARIZONA
FOR OFFICIAL USE ONLY

2010 JUL 21 P 1:59

RECEIVED
BLMAZ STATE OFFICE

CMZ

AMC 350615

FORM APPROVED
OMB NO. 1004-0114
Expires: March 31, 1997

99

MAINTENANCE FEE PAYMENT WAIVER CERTIFICATION

This small miner waiver is filed to hold the claims/sites listed below for the assessment year beginning at noon on the first September 1 following the official filing of this form with BLM.

The undersigned owner(s) of the mining claims/sites listed below hereby certify under penalty of 18 U.S.C. 1001 and 43 U.S.C. 1212 that:

2011

I/We control, or will control, ten or fewer mining claims/sites located and maintained on Federal land in the United States of America on the August 31 that is one day before the beginning of the assessment year indicated in line one above.

I/We have/will performed/perform assessment work upon the claims listed below for the current assessment year as of the August 31 indicated in line three above. This work meets the requirements of the General Mining Law of 1872, as amended; the Act of August 10, 1993; and the regulations at 43 CFR 3833 and 3850. Such work will be described on our affidavit of labor.

The mining claims and sites for which the above waiver from payment of the maintenance fees is made are:

CLAIM NAME	BLM RECORDATION SERIAL NUMBER
1. ORO PERFECTO - 01	AMC # 350616
2.	
3.	
4.	
5.	
6.	
7.	
8.	
9.	
10.	

All owner(s) of the above mining claims and sites are filing for this waiver.

I/We understand and acknowledge that pursuant to 43 U.S.C. 1212 and 18 U.S.C. 1001, the filing of a false, fictitious, or fraudulent document with the Bureau of Land Management may result in a fine of up to \$10,000, a prison term not to exceed five years, or both.

Huachuca Prospectors Association ✓ Huachuca Prospectors Association
(Owner's Name - Please Print) (Owner's Signature)

PO Box 1581 Tombstone AZ 85638
(Street or P.O. Box) (City) (State) (Zip Code)

ENTERED INTO COMPUTER

AUG 19 2010 PB

(Owner's Name - Please Print) (Owner's Signature)

(Street or P.O. Box) (City) (State) (Zip Code)

(Owner's Name - Please Print) (Owner's Signature)

(Street or P.O. Box) (City) (State) (Zip Code)

(Owner's Name - Please Print) (Owner's Signature)

(Street or P.O. Box) (City) (State) (Zip Code)

(Continued on reverse)

(Owner's Name - Please Print)

(Owner's Signature)

(Street or P.O. Box)

(City)

(State)

(Zip Code)

(Owner's Name - Please Print)

(Owner's Signature)

(Street or P.O. Box)

(City)

(State)

(Zip Code)

(Owner's Name - Please Print)

(Owner's Signature)

(Street or P.O. Box)

(City)

(State)

(Zip Code)

(Owner's Name - Please Print)

(Owner's Signature)

(Street or F.O. Box)

(City)

(State)

(Zip Code)

INSTRUCTIONS

1. This certification of waiver from payment of maintenance fees is made under the provisions of the Act of August 10, 1993 (107 Stat. 312 [1993]), and §1744 of Title 43 and §28-28k of Title 30 of the United States Code; and the regulations thereunder (43 CFR 3833 and 3850).
2. This waiver must be filed in advance of the assessment year for which a waiver is sought, but in no event be filed later than the August 31st preceding the assessment year for which the waiver is sought.
3. You must still record your affidavit of assessment work for claims listed and/or Notices of Intention to Hold for any sites listed with the BLM by each December 30th, and the local recording office under State law, as in the past.
4. This waiver must be filed in the BLM State Office where the mining claims are recorded.
5. If the claims and sites are located in more than one State, a separate waiver form must be filed in each State in which they are held. The total number of claims and sites listed on separate waiver forms cannot exceed ten.
6. All claim names and Bureau of Land Management (BLM) serial numbers must be listed for all mining claims and sites for which a waiver is sought.

7. All owners and their addresses must be listed.
8. This waiver form must be signed by all of the owners or their designated agent. If an agent is designated, a statement appointing the agent must be submitted with this certification, if a designation of agent is not currently on file with the BLM State office where your claims and sites are recorded.
9. Mining claims and sites held by a husband and wife, either jointly or individually, or their children under the age of discretion, shall be counted towards the 10 claim limit. Mining claims and sites held in co-ownership, or by an association of locators, by a partnership, or by a corporation shall be counted towards the 10 claim limit for claimants that have an interest in these entities.
10. Failure to pay the maintenance fee or meet the requirements for waiver from payment of the maintenance fee by any August 31st deadline for the following assessment year shall cause the mining claims and sites to be declared null and void.

NOTICE

The Privacy Act of 1974 and the regulation in 43 CFR 2.48(d) provide that you be furnished the following information in connection with the information required by this certification of exemption from rental fees form.

AUTHORITY: 30 U.S.C. 28-28e; 43 U.S.C. 1201, 1740, and 1744; and the Act of August 10, 1993 (107 Stat. 312); 43 CFR 3833 and 3850.

PRINCIPLE PURPOSE: This information is to be used to verify that the owner(s) of a mining claim has complied with the Act of August 10, 1993 (107 Stat. 312), and is entitled to perform assessment work in lieu of paying the maintenance fee for the mining claims listed on this form.

ROUTINE USE: (1) Adjudication of the claimant(s) certification of waiver from paying the maintenance fee otherwise required by the Act of August 10, 1993 (107 Stat. 312). (2) Disclosure may be made to appropriate Federal agencies when location is made within the agency's geographic area of responsibility. (3) Information from the record and/or the record will be transferred to the appropriate Federal, State, or local agency, or a member of the public in response to a specific request for pertinent information. (4) Information may also be provided to the

Department of Justice or in a proceeding before a court or adjudicative body; or to Federal, State, local or foreign agencies when needed for enforcement of civil or criminal codes or applicable regulations concerning title rights upon the public land.

EFFECT OF NOT PROVIDING INFORMATION: Disclosure of this information is required by the Act of August 10, 1993 (107 Stat. 312) and 43 CFR 3833 for those owner(s) wishing to take the small miners waiver allowed under 43 CFR 3833 and 3850. Failure to supply the information required in this form to support the owner(s) certification of waiver from payment of the otherwise required maintenance fees will result in the waiver being disallowed and the mining claims declared null and void by the Bureau of Land Management (BLM).

The Paperwork Reduction Act of 1980 (44 U.S.C. 3501, et seq.) requires us to tell you that:

This information is being collected to allow the BLM to determine if you qualify for a waiver from the payment of \$100 per mining claim maintenance fee established by the Act of August 10, 1993 (107 Stat. 312) and the implementing regulations at 43 CFR 3833 and 3850. A response to this request is required in accordance with the statute (107 Stat. 312) to retain your benefit.

BURDEN HOURS STATEMENT

Public reporting burden for this form is estimated to average 5 minutes per response, including time to review instructions, gathering and maintaining data, and completing and reviewing the form. Direct comments regarding this burden estimate, or any other aspect of this form, to the Department of the Interior, Bureau of Land Management, Information Collection Clearance Officer (871), 1849 C Street, N.W., Washington, D.C. 20240; and the Office of Management and Budget, Paperwork Reduction Project (1004-0114), Washington, D.C. 20503.

FOR OFFICIAL USE ONLY
PHOENIX ARIZONA
2010 JUL 21 P 1:59
RECEIVED
BLM AZ STATE OFFICE

When Recorded Return Document to:

STEPHEN J. KEMERY
210 DOUGLAS ST.
BISBEE, AZ.
85603

AMC 350615
352316

Check here is this is a change of address.

Telephone: _____

E-mail address: _____

AFFIDAVIT OF PERFORMANCE OF ANNUAL WORK

1. State of Arizona, County of COCHISE ss:

2. I (Name) STEPHEN J. KEMERY

3. Reside at (Address) 210 DOUGLAS ST.

City BISBEE County COCHISE

RECEIVED
BLM AZ STATE OFFICE
2009 DEC 10 A 9: 27
PHOENIX, ARIZONA
BLM
Date
Stamp

State AZ Zip 85603 being duly sworn, depose and say that I am a citizen of the United States, more than eighteen years of age, and that all of the facts set forth in this affidavit, subject to the provisions and penalties of 18 U.S.C. 1001 pertaining to the filing of false, fictitious, or fraudulent statements with the United States, are true and correct according to the best of my knowledge, information and belief.

4. Owner's name and address (If not shown in Items 1-3 above). _____

5. That I am personally acquainted with the mining claim(s). The work and improvements were made by and at the expense of the owner(s) of said claim(s). Said contiguous group of claims, listed on this document, are situated in the

HARTFORD (optional) Mining District; COCHISE County, Arizona.

Line No.	AMC NUMBER	CLAIM/SITE NAME	COUNTY RECORDER DATA (If available)	TWP	RNG	SEC
1	350615	DULCE DE ORO		245	20E	1
2						
3						
4						
5						
6						



AFFIDAVIT OF PERFORMANCE OF ANNUAL WORK – page 2

RECEIVED
BLM AZ STATE OFFICE
2009 DEC 10 A 9:27
PHOENIX, ARIZONA
BLM
Date
Stamp

7					
8					
9					
10					

6. That between the dates starting at 12 o'clock noon on September 1, 20 08 and ending at 12 o'clock noon on September 1, 20 09 at least \$ 100.00 dollars worth of work and improvements were done and performed upon said claim(s) or upon one or more of a contiguous group of claims for the benefit of all, wholly or partly outside of a contiguous group of claims for the benefit of all, not including the location work.

7. That the following persons were employed to perform the work and improvements described herein: STEPHEN KEMERY & DAVID KEMERY

8. That the work and improvements performed were: TOOK SAMPLES FROM OLD STREAMBED, SLUIDED & PANNED, SOME GOLD WAS FOUND. DID SOME SITE CLEAN UP & HOLE FILLING

9. Dated: 12-7-2009 Signature: [Signature]

SUBSCRIBED AND SWORN TO before me, a Notary Public, this 7th day of December 20 09

By: Stephen Kemery

Notary Public [Signature]

My Commission Expires _____



Bureau of Land Management
Arizona State Office
www.az.blm.gov

No. of Claims: 1 x \$10 = 10⁰⁰
 Check No.: 3038 Init. SC
 Receipt No.: 2052216
 For BLM Use Only

When Recorded Return Document to:

STEPHEN J. KEMERY
210 DOUGLAS ST.
BISBEE, AZ
85603

AMC 350615

Check here is this is a change of address.

Telephone: _____

E-mail address: _____

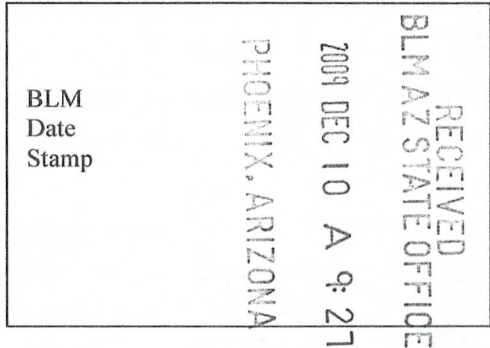
AFFIDAVIT OF PERFORMANCE OF ANNUAL WORK

1. State of Arizona, County of COCHISE ss:

2. I (Name) STEPHEN J. KEMERY

3. Reside at (Address) 210 DOUGLAS ST.

City BISBEE County COCHISE



State AZ Zip 85603 being duly sworn, depose and say that I am a citizen of the United States, more than eighteen years of age, and that all of the facts set forth in this affidavit, subject to the provisions and penalties of 18 U.S.C. 1001 pertaining to the filing of false, fictitious, or fraudulent statements with the United States, are true and correct according to the best of my knowledge, information and belief.

4. Owner's name and address (If not shown in Items 1-3 above). _____

5. That I am personally acquainted with the mining claim(s). The work and improvements were made by and at the expense of the owner(s) of said claim(s). Said contiguous group of claims, listed on this document, are situated in the

HANTFORD (optional) Mining District; COCHISE County, Arizona.

Line No.	AMC NUMBER	CLAIM/SITE NAME	COUNTY RECORDER DATA (If available)	TWP	RNG	SEC
1	350616	ORO PERFECTO-D1		23S	21E	31
2						
3						
4						
5						
6						



AFFIDAVIT OF PERFORMANCE OF ANNUAL WORK – page 2

BLM Date Stamp	PHOENIX, ARIZONA	2009 DEC 10 A 9:27	RECEIVED BLM AZ STATE OFFICE
----------------------	------------------	--------------------	---------------------------------

7					
8					
9					
10					

6. That between the dates starting at 12 o'clock noon on September 1, 20 08 and ending at 12 o'clock noon on September 1, 20 09 at least \$ 100.00 dollars worth of work and improvements were done and performed upon said claim(s) or upon one or more of a contiguous group of claims for the benefit of all, wholly or partly outside of a contiguous group of claims for the benefit of all, not including the location work.

7. That the following persons were employed to perform the work and improvements described herein: STEPHEN KEMERY DAVID KEMERY

8. That the work and improvements performed were: CLEAN UP OF SITE, TOOK SAMPLES FROM OLD STREAM BED AS WELL AS UNDER BENECHES, SOME GOLD FOUND AFTER SLUCING & PANNING TESTS.

9. Dated: 12-7-09 Signature: [Signature]

SUBSCRIBED AND SWORN TO before me, a Notary Public, this 7th day of December 20 09

By: Stephen Kemery
Notary Public [Signature]

My Commission Expires _____



Bureau of Land Management
Arizona State Office
www.az.blm.gov

No. of Claims:	<u>1</u>	x \$10 =	<u>10.00</u>
Check No.:	<u>3838</u>	Init.	<u>SC</u>
Receipt No.:	<u>2053216</u>		
For BLM Use Only			

When Recorded Return Document to:

DAVID J. KEMERY
2826 CANYON VIEW DR.
SIERRA VISTA, AZ.
85650

AMC 352316

Check here if this is a change of address.

Telephone: 520-328-9509

E-mail address: DAVEBARB@COK.NET

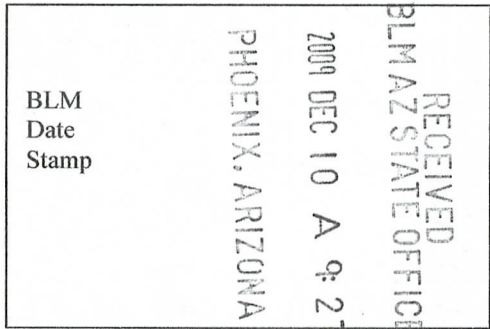
AFFIDAVIT OF PERFORMANCE OF ANNUAL WORK

1. State of Arizona, County of COCHISE ss:

2. I (Name) DAVID J. KEMERY

3. Reside at (Address) 2826 CANYON VIEW DR.

City SIERRA VISTA County COCHISE



State AZ Zip 85650 being duly sworn, depose and say that I am a citizen of the United States, more than eighteen years of age, and that all of the facts set forth in this affidavit, subject to the provisions and penalties of 18 U.S.C. 1001 pertaining to the filing of false, fictitious, or fraudulent statements with the United States, are true and correct according to the best of my knowledge, information and belief.

4. Owner's name and address (If not shown in Items 1-3 above). HARRY TUNBRATE
5560 CALLE DE FREZA HEREFORD AZ 85615

5. That I am personally acquainted with the mining claim(s). The work and improvements were made by and at the expense of the owner(s) of said claim(s). Said contiguous group of claims, listed on this document, are situated in the

HARTFORD (optional) Mining District; COCHISE County, Arizona.

Line No.	AMC NUMBER	CLAIM/SITE NAME	COUNTY RECORDER DATA (If available)	TWP	RNG	SEC
1	352316	P.C. 2		24S 23S	21E	31
2						
3						
4						
5						
6						



AFFIDAVIT OF PERFORMANCE OF ANNUAL WORK - page 2

RECEIVED
BLM AZ STATE OFFICE
PHOENIX, ARIZONA
2009 DEC 10 A 9:27

BLM
Date
Stamp

7						
8						
9						
10						

6. That between the dates starting at 12 o'clock noon on September 1, 20 08 and ending at 12 o'clock noon on September 1, 20 09 at least \$ 100.00 dollars worth of work and improvements were done and performed upon said claim(s) or upon one or more of a contiguous group of claims for the benefit of all, wholly or partly outside of a contiguous group of claims for the benefit of all, not including the location work.

7. That the following persons were employed to perform the work and improvements described herein: DAVE KEMERY, HARIN TUNGATE

8. That the work and improvements performed were: FILLING OF OLD HOLES, SAMPLES TAKEN FROM OLD STREAMBEDS & BENCHES, SLURIED & PANNED SOME GOLD WAS FOUND.

9. Dated: 12-7-09 Signature: [Signature]

SUBSCRIBED AND SWORN TO before me, a Notary Public, this 7th day of December 2009

By: Dave Kemery

Notary Public [Signature]

My Commission Expires 08/02/2012
 Notary Public State of Arizona
 Cochise County
 Maria I Flores

Bureau of Land Management
 Arizona State Office
www.az.blm.gov

No. of Claims: 1 x \$10 = 10.00
 Check No.: 3838 Init. SC
 Receipt No.: 205 2216
 For BLM Use Only

United States Department of the Interior
Bureau of Land Management
 BUSINESS & SUPPORT SVCS DIV
 ONE N CENTRAL AVE SUITE 800
 PHOENIX, AZ 85004 -4427
 Phone: (602) 417-9200

Receipt

No: 2052216

Transaction #: 2118074	
Date of Transaction: 12/11/2009	
CUSTOMER:	DAVID J KEMERY 2876 CANYON VIEW DR SIERRA VISTA, AZ 85650-6836 US

LINE #	QTY	DESCRIPTION	REMARKS	UNIT PRICE	TOTAL
1	1.00	LOCATABLE MINERALS / MINING CLAIMS-NOT NEW-UNADJUD, ONE AUTH NO. ONLY / MINING CLAIM MONEY RECEIVED CASES: AMC350615/\$30.00	POL (3)	- n/a -	30.00
TOTAL:					\$30.00

PAYMENT INFORMATION					
1	AMOUNT:	30.00	POSTMARKED:	12/08/2009	
	TYPE:	CHECK	RECEIVED:	12/10/2009	
	CHECK NO:	3838			
	NAME:	KEMERY, DAVID J 2876 CANYON VIEW DR SIERRA VISTA AZ 85650-6836 US			

REMARKS

This receipt was generated by the automated BLM Collections and Billing System and is a paper representation of a portion of the official electronic record contained therein.

D. J. Kemery
2876 Canyon View Dr.
Sierra Vista, Az. 85650



7009 1410 0001 3074 8568



UNITED STATES
POSTAL SERVICE



1000

85004

U.S. POSTAGE
PAID
SIERRA VISTA, AZ
85635
DEC 08, 09
AMOUNT

\$5.10

00043427-11



USA
FIRST CLASS
AZ



RECEIVED
BLM STATE OFFICE

2009 DEC -9 P 2:33

FIRST CLASS

PHOENIX, ARIZONA

BLM
AZ. STATE OFFICE
PUBLIC SERVICE SECT. (952)
ONE-NORTH CENTRAL AVE.
PHOENIX, AZ. 85004

RETURN RECEIPT
REQUESTED

85004+4414



PLACE STICKER AT TOP OF ENVELOPE TO THE RIGHT
OF THE RETURN ADDRESS, FOLD AT DOTTED LINE


CERTIFIED MAIL

D. J. Kemery
2876 Canyon View Dr.
Sierra Vista, Az. 85650

CERTIFIED MAIL



7009 1410 0001 3074 8568



1000

85004

U.S. POSTAGE
SIERRA VISTA, AZ
DEC 08 1998
AMOUNT

\$5.10

00043427-11



RECEIVED
BLM STATE OFFICE

2001 DEC -9 P 2:33

FIRST CLASS

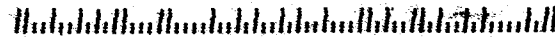
PHOENIX, ARIZONA

BLM
AZ. STATE OFFICE
PUBLIC SERVICE SECT. (952)
ONE-NORTH CENTRAL AVE.
PHOENIX, AZ.

85004

**RETURN RECEIPT
REQUESTED**

85004+4414



UNITED STATES
DEPARTMENT OF THE INTERIOR
BUREAU OF LAND MANAGEMENT

MAINTENANCE FEE PAYMENT WAIVER CERTIFICATION

AMC 350615

AH

94

FORM APPROVED
OMB NO. 1004-0114
Expires: March 31, 1997

This small miner waiver is filed to hold the claims/sites listed below for the assessment year beginning at noon on the first September 1 following the official filing of this form with BLM.

The undersigned owner(s) of the mining claims/sites listed below hereby certify under penalty of 18 U.S.C. 1001 and 43 U.S.C. 1212 that:

I/We control, or will control, ten or fewer mining claims/sites located and maintained on Federal land in the United States of America on the August 31 that is one day before the beginning of the assessment year indicated in line one above.

I/We have/will performed/performed assessment work upon the claims listed below for the current assessment year as of the August 31 indicated in line three above. This work meets the requirements of the General Mining Law of 1872, as amended; the Act of August 10, 1993; and the regulations at 43 CFR 3833 and 3850. Such work will be described on our affidavit of labor.

The mining claims and sites for which the above waiver from payment of the maintenance fees is made are:

CLAIM NAME	BLM RECORDATION SERIAL NUMBER
1. DULCE DE ORO	AMC 350615
2.	
3.	
4.	
5.	
6.	
7.	
8.	
9.	
10.	

RECEIVED
BLM AZ STATE OFFICE
2009 JUL 20 P 2:49
PHOENIX, ARIZONA

All owner(s) of the above mining claims and sites are filing for this waiver.

I/We understand and acknowledge that pursuant to 43 U.S.C. 1212 and 18 U.S.C. 1001, the filing of a false, fictitious, or fraudulent document with the Bureau of Land Management may result in a fine of up to \$10,000, a prison term not to exceed five years, or both.

STEPHAN JOSEPH KEMLEN
(Owner's Name - Please Print)

210 DOUGLAS ST
(Street or P.O. Box)

(City)

(State)

85603
(Zip Code)

(Owner's Signature)

(City)

(State)

(Zip Code)

(Owner's Name - Please Print)

(Street or P.O. Box)

(City)

(State)

(Zip Code)

(Owner's Signature)

(City)

(State)

(Zip Code)

(Owner's Name - Please Print)

(Street or P.O. Box)

(City)

(State)

(Zip Code)

(Owner's Signature)

(City)

(State)

(Zip Code)

(Owner's Name - Please Print)

(Street or P.O. Box)

(City)

(State)

(Zip Code)

(Owner's Signature)

(City)

(State)

(Zip Code)

ENTERED INTO COMPUTER

7/27/09

(Owner's Name - Please Print)	(Owner's Signature)
(Street or P.O. Box)	(City) (State) (Zip Code)
(Owner's Name - Please Print)	(Owner's Signature)
(Street or P.O. Box)	(City) (State) (Zip Code)
(Owner's Name - Please Print)	(Owner's Signature)
(Street or P.O. Box)	(City) (State) (Zip Code)
(Owner's Name - Please Print)	(Owner's Signature)
(Street or P.O. Box)	(City) (State) (Zip Code)

INSTRUCTIONS

1. This certification of waiver from payment of maintenance fees is made under the provisions of the Act of August 10, 1993 (107 Stat. 312 [1993]), and §1744 of Title 43 and §28-28k of Title 30 of the United States Code; and the regulations thereunder (43 CFR 3833 and 3850).
2. This waiver must be filed in advance of the assessment year for which a waiver is sought, but in no event be filed later than the August 31st preceding the assessment year for which the waiver is sought.
3. You must still record your affidavit of assessment work for claims listed and/or Notices of Intention to Hold for any sites listed with the BLM by each December 30th, and the local recording office under State law, as in the past.
4. This waiver must be filed in the BLM State Office where the mining claims are recorded.
5. If the claims and sites are located in more than one State, a separate waiver form must be filed in each State in which they are held. The total number of claims and sites listed on separate waiver forms cannot exceed ten.
6. All claim names and Bureau of Land Management (BLM) serial numbers must be listed for all mining claims and sites for which a waiver is sought.
7. All owners and their addresses must be listed.
8. This waiver form must be signed by all of the owners or their designated agent. If an agent is designated, a statement appointing the agent, must be submitted with this certification, if a designation of agent is not currently on file with the BLM State office where your claims and sites are recorded.
9. Mining claims and sites held by a husband and wife, either jointly or individually, or their children under the age of discretion, shall be counted towards the 10 claim limit. Mining claims and sites held in co-ownership, or by an association of locators, by a partnership, or by a corporation shall be counted towards the 10 claim limit for claimants that have an interest in these entities.
10. Failure to pay the maintenance fee or meet the requirements for waiver from payment of the maintenance fee by any August 31st deadline for the following assessment year shall cause the mining claims and sites to be declared null and void.

NOTICE

The Privacy Act of 1974 and the regulation in 43 CFR 2.48(d) provide that you be furnished the following information in connection with the information required by this certification of exemption from rental fees form.

AUTHORITY: 30 U.S.C. 28-28c; 43 U.S.C. 1201, 1740, and 1744; and the Act of August 10, 1993 (107 Stat. 312); 43 CFR 3833 and 3850.

PRINCIPLE PURPOSE: This information is to be used to verify that the owner(s) of a mining claim has complied with the Act of August 10, 1993 (107 Stat. 312), and is entitled to perform assessment work in lieu of paying the maintenance fee for the mining claims listed on this form.

ROUTINE USE: (1) Adjudication of the claimant(s) certification of waiver from paying the maintenance fee otherwise required by the Act of August 10, 1993 (107 Stat. 312); (2) Disclosure may be made to appropriate Federal agencies when location is made within the agency's geographic area of responsibility. (3) Information from the record and/or the record will be transferred to the appropriate Federal, State, or local agency, or a member of the public in response to a specific request for pertinent information. (4) Information may also be provided to the

BURDEN HOURS STATEMENT

Public reporting burden for this form is estimated to average 5 minutes per response, including time to review instructions, gathering and maintaining data, and completing and reviewing the form. Direct comments regarding this burden estimate, or any other aspect of this form, to the Department of the Interior, Bureau of Land Management, Information Collection Clearance Officer (871), 1849 C Street, N.W., Washington, D.C. 20240; and the Office of Management and Budget, Paperwork Reduction Project (1004-0114), Washington, D.C. 20503.

Department of Justice or in a proceeding before a court or adjudicative body; or to Federal, State, local or foreign agencies when needed for enforcement of civil or criminal codes or applicable regulations concerning title rights upon the public land.

EFFECT OF NOT PROVIDING INFORMATION: Disclosure of this information is required by the Act of August 10, 1993 (107 Stat. 312) and 43 CFR 3833 for those owner(s) wishing to take the small miners waiver allowed under 43 CFR 3833 and 3850. Failure to supply the information required in this form to support the owner(s) certification of waiver from payment of the otherwise required maintenance fees will result in the waiver being disallowed and the mining claims declared null and void by the Bureau of Land Management (BLM).

The Paperwork Reduction Act of 1980 (44 U.S.C. 3501, et seq.) requires us to tell you that:

This information is being collected to allow the BLM to determine if you qualify for a waiver from the payment of \$100 per mining claim maintenance fee established by the Act of August 10, 1993 (107 Stat. 312) and the implementing regulations at 43 CFR 3833 and 3850. A response to this request is required in accordance with the statute (107 Stat. 312) to retain your benefit.

FOR OFFICIAL USE ONLY

UNITED STATES
DEPARTMENT OF THE INTERIOR
BUREAU OF LAND MANAGEMENT

MAINTENANCE FEE PAYMENT WAIVER CERTIFICATION

AMC350615
A.H. (95) FORM APPROVED
OMB NO. 1004-0114
Expires: March 31, 1997

This small miner waiver is filed to hold the claims/sites listed below for the assessment year beginning at noon on the first September 1 following the official filing of this form with BLM.

The undersigned owner(s) of the mining claims/sites listed below hereby certify under penalty of 18 U.S.C. 1001 and 43 U.S.C. 1212 that:

I/We control, or will control, ten or fewer mining claims/sites located and maintained on Federal land in the United States of America on the August 31 that is one day before the beginning of the assessment year indicated in line one above.

I/We have/will performed/perform assessment work upon the claims listed below for the current assessment year as of the August 31 indicated in line three above. This work meets the requirements of the General Mining Law of 1872, as amended; the Act of August 10, 1993; and the regulations at 43 CFR 3833 and 3850. Such work will be described on our affidavit of labor.

The mining claims and sites for which the above waiver from payment of the maintenance fees is made are:

CLAIM NAME	BLM RECORDATION SERIAL NUMBER
1. <u>ORO PERFECTO -01</u>	<u>AMC 350616</u>
2.	
3.	
4.	
5.	
6.	
7.	
8.	
9.	
10.	

RECEIVED
BLM AZ STATE OFFICE
2009 JUL 20 P 2:49
PHOENIX, ARIZONA

All owner(s) of the above mining claims and sites are filing for this waiver.

I/We understand and acknowledge that pursuant to 43 U.S.C. 1212 and 18 U.S.C. 1001, the filing of a false, fictitious, or fraudulent document with the Bureau of Land Management may result in a fine of up to \$10,000, a prison term not to exceed five years, or both.

STEPHEN JOSEPH KEMURY
(Owner's Name - Please Print)

[Signature]
(Owner's Signature)

210 DOUGLAS ST
(Street or P.O. Box)

BISBEE AZ 85603
(City) (State) (Zip Code)

(Owner's Name - Please Print)

(Owner's Signature)

(Street or P.O. Box)

(City) (State) (Zip Code)

(Owner's Name - Please Print)

(Owner's Signature)

(Street or P.O. Box)

(City) (State) (Zip Code)

(Owner's Name - Please Print)

ENTERED INTO COMPUTER
(Owner's Signature) 7/27/09

(Street or P.O. Box)

(City) (State) (Zip Code)

(Owner's Name - Please Print)	(Owner's Signature)
(Street or P.O. Box)	(City) (State) (Zip Code)
(Owner's Name - Please Print)	(Owner's Signature)
(Street or P.O. Box)	(City) (State) (Zip Code)
(Owner's Name - Please Print)	(Owner's Signature)
(Street or P.O. Box)	(City) (State) (Zip Code)
(Owner's Name - Please Print)	(Owner's Signature)
(Street or P.O. Box)	(City) (State) (Zip Code)

INSTRUCTIONS

1. This certification of waiver from payment of maintenance fees is made under the provisions of the Act of August 10, 1993 (107 Stat. 312 [1993]), and §1744 of Title 43 and §28-28k of Title 30 of the United States Code; and the regulations thereunder (43 CFR 3833 and 3850).
2. This waiver must be filed in advance of the assessment year for which a waiver is sought, but in no event be filed later than the August 31st preceding the assessment year for which the waiver is sought.
3. You must still record your affidavit of assessment work for claims listed and/or Notices of Intention to Hold for any sites listed with the BLM by each December 30th, and the local recording office under State law, as in the past.
4. This waiver must be filed in the BLM State Office where the mining claims are recorded.
5. If the claims and sites are located in more than one State, a separate waiver form must be filed in each State in which they are held. The total number of claims and sites listed on separate waiver forms cannot exceed ten.
6. All claim names and Bureau of Land Management (BLM) serial numbers must be listed for all mining claims and sites for which a waiver is sought.
7. All owners and their addresses must be listed.
8. This waiver form must be signed by all of the owners or their designated agent. If an agent is designated, a statement appointing the agent, must be submitted with this certification, if a designation of agent is not currently on file with the BLM State office where your claims and sites are recorded.
9. Mining claims and sites held by a husband and wife, either jointly or individually, or their children under the age of discretion, shall be counted towards the 10 claim limit. Mining claims and sites held in co-ownership, or by an association of locators, by a partnership, or by a corporation shall be counted towards the 10 claim limit for claimants that have an interest in these entities.
10. Failure to pay the maintenance fee or meet the requirements for waiver from payment of the maintenance fee by any August 31st deadline for the following assessment year shall cause the mining claims and sites to be declared null and void.

NOTICE

The Privacy Act of 1974 and the regulation in 43 CFR 2.48(d) provide that you be furnished the following information in connection with the information required by this certification of exemption from rental fees form.

AUTHORITY: 30 U.S.C. 28-28e; 43 U.S.C. 1201, 1740, and 1744; and the Act of August 10, 1993 (107 Stat. 312); 43 CFR 3833 and 3850.

PRINCIPLE PURPOSE: This information is to be used to verify that the owner(s) of a mining claim has complied with the Act of August 10, 1993 (107 Stat. 312), and is entitled to perform assessment work in lieu of paying the maintenance fee for the mining claims listed on this form.

ROUTINE USE: (1) Adjudication of the claimant(s) certification of waiver from paying the maintenance fee otherwise required by the Act of August 10, 1993 (107 Stat. 312); (2) Disclosure may be made to appropriate Federal agencies when location is made within the agency's geographic area of responsibility. (3) Information from the record and/or the record will be transferred to the appropriate Federal, State, or local agency, or a member of the public in response to a specific request for pertinent information. (4) Information may also be provided to the

BURDEN HOURS STATEMENT

Public reporting burden for this form is estimated to average 5 minutes per response, including time to review instructions, gathering and maintaining data, and completing and reviewing the form. Direct comments regarding this burden estimate, or any other aspect of this form, to the Department of the Interior, Bureau of Land Management, Information Collection Clearance Officer (871), 1849 C Street, N.W., Washington, D.C. 20240; and the Office of Management and Budget, Paperwork Reduction Project (1004-0114), Washington, D.C. 20503.

Department of Justice or in a proceeding before a court or adjudicative body; or to Federal, State, local or foreign agencies when needed for enforcement of civil or criminal codes or applicable regulations concerning title rights upon the public land.

EFFECT OF NOT PROVIDING INFORMATION: Disclosure of this information is required by the Act of August 10, 1993 (107 Stat. 312) and 43 CFR 3833 for those owner(s) wishing to take the small miners waiver allowed under 43 CFR 3833 and 3850. Failure to supply the information required in this form to support the owner(s) certification of waiver from payment of the otherwise required maintenance fees will result in the waiver being disallowed and the mining claims declared null and void by the Bureau of Land Management (BLM).

The Paperwork Reduction Act of 1980 (44 U.S.C. 3501, et seq.) requires us to tell you that:

This information is being collected to allow the BLM to determine if you qualify for a waiver from the payment of \$100 per mining claim maintenance fee established by the Act of August 10, 1993 (107 Stat. 312) and the implementing regulations at 43 CFR 3833 and 3850. A response to this request is required in accordance with the statute (107 Stat. 312) to retain your benefit.

FOR OFFICIAL USE ONLY

Rmc 350615
Rmc 352316

STEPHEN J. KEMERY

210 DOUGLAS ST.

BISBEE, AZ 85603

1 X 10 = 10.00
1835373.828
#3614

Telephone # ()-

CHECK ONE

AFFIDAVIT OF PERFORMANCE OF ANNUAL WORK

Also fill in ITEMS 1 through 9 and the reverse side of this document.

NOTICE OF INTENTION TO HOLD

I intend to hold the claim(s) /site(s) listed on the reverse side of this document for the calendar year 19___. Also fill in ITEMS 1 through 4 and ITEM 9.

NOTICES OF INTENTION TO HOLD ARE FOR MILL SITES AND TUNNEL SITES OR FOR MINING CLAIMS WHEN ASSESSMENT WORK HAS NOT BEEN DONE, REGARDLESS OF WHETHER THE ANNUAL ASSESSMENT HAS BEEN SUSPENDED, DEFERRED, OR NOT YET ACCRUED. THE FILING OF A NOTICE OF INTENTION TO HOLD SHALL NOT RELIEVE THE OWNER OF COMPLYING WITH FEDERAL AND STATE LAWS PERTAINING TO THE PERFORMANCE OF ANNUAL ASSESSMENT WORK. NOTICES OF INTENTION TO HOLD FOR MILL SITES OR TUNNEL SITES NEED NOT BE COUNTY RECORDED. FOR MINING CLAIMS THE FORM FILED WITH BLM MUST BE IDENTICAL TO THE ONE THAT WAS OR WILL BE FILED WITH THE COUNTY.

Evidence of Annual Assessment Work or a Notice of Intention to Hold must be filed each calendar year following the calendar year in which the Claim/site was located.

ALL CLAIMS LISTED ON A SINGLE AFFIDAVIT MUST BE CONTIGUOUS.

- 1. State of Arizona, County of COCHISE ss:
- 2. I, (Name) STEPHEN J. KEMERY
- 3. Reside at (Address) 210 DOUGLAS ST.
City BISBEE, County COCHISE, State AZ., Zip 85603

being duly sworn, deposes and says that he/she is a citizen of the United States, more than eighteen years of age, that all of the facts set forth in this affidavit/notice, subject to the provisions and penalties of 18 USC 1001 pertaining to the filing of false, fictitious, or fraudulent statements with the United States, are true and correct according to the best of my knowledge, information and belief.

- 4. Owner's Name and Address (If not shown in Items 1-3 above) CHECK HERE IF THIS IS A CHANGE OF ADDRESS
STEPHEN J. KEMERY
210 DOUGLAS ST.
BISBEE, AZ. 85603

5. That I am personally acquainted with the mining claim(s). The work and improvements were made by and at the expense of the owner(s) of said claim(s). Said contiguous group of claims, listed on the reverse side of this document, are situated in the HARTFORD Mining District, COCHISE County, Arizona

6. That between the dates starting at 12 o'clock noon on September 1, ~~2008~~ 2007 and ending at 12 o'clock noon on September 1, ~~2008~~ 2008 at least \$ 100.00 dollars worth of work and improvements were done and performed upon said claim(s) or upon one or more of a contiguous group of claims for the benefit of all, or wholly or partly outside of a contiguous group of claims for the benefit of all, not including the location work.

7. That the following persons were employed to perform the work and improvements described herein: STEPHEN J. KEMERY
DAVID J. KEMERY

8. That the work and improvements performed were: SAMPLES TAKEN FROM OLD STREAM BED & BENCHES, SLURRIED & PANNED FOR GOLD CONTENT, SOME GOLD FOUND

1/14/09 *Timely Filed 12/09/2008*

ENTERED INTO COMPUTER

4.	A MC			
5.	Dulce De Oro A MC 350615			
6.	A MC			
7.	A MC			
8.	A MC			
9.	A MC			
10.	A MC			
11.	A MC			
12.	A MC			
13.	A MC			
14.	A MC			
15.	A MC			
16.	A MC			
17.	A MC			
18.	A MC			
19.	A MC			
20.	A MC			
21.	A MC			
22.	A MC			
23.	A MC			
24.	A MC			
25.	A MC			
26.	A MC			
27.	A MC			
28.	A MC			
29.	A MC			
30.	A MC			

FILE WITH: BUREAU OF LAND MANAGEMENT, 222 NORTH CENTRAL AVENUE, PHOENIX, AZ 85004-2203 and the respective county recorder, ON OR BEFORE DECEMBER 30th (NOT THE 31st), BLM REQUIRES A \$5.00 NONREFUNDABLE SERVICE CHARGE FOR EACH MINING CLAIM, MILL SITE OR TUNNEL SITE, ANNUAL FILLINGS THAT ARE NOT ACCOMPANIED BY PROPER SERVICE CHARGES WILL BE RETURNED WITHOUT FURTHER ACTION BY BLM.

Return Document to:

For BLM Use Only

AZ-3850-1 (July 1992)

DAVID J. KEMERY
2876 CANYON VIEW DR.
SIERRA VISTA, AZ. 85650

<u>1 X 10 = 10.00</u>
<u>1.835373</u>
<u>#31014 SBY</u>

Telephone # ()-

CHECK
 ONE

AFFIDAVIT OF PERFORMANCE OF ANNUAL WORK

Also fill in ITEMS 1 through 9 and the reverse side of this document.

NOTICE OF INTENTION TO HOLD

I intend to hold the claim(s) /site(s) listed on the reverse side of this document for the calendar year 19____. Also fill in ITEMS 1 through 4 and ITEM 9.

NOTICES OF INTENTION TO HOLD ARE FOR MILL SITES AND TUNNEL SITES OR FOR MINING CLAIMS WHEN ASSESSMENT WORK HAS NOT BEEN DONE, REGARDLESS OF WHETHER THE ANNUAL ASSESSMENT HAS BEEN SUSPENDED, DEFERRED, OR NOT YET ACCRUED. THE FILING OF A NOTICE OF INTENTION TO HOLD SHALL NOT RELIEVE THE OWNER OF COMPLYING WITH FEDERAL AND STATE LAWS PERTAINING TO THE PERFORMANCE OF ANNUAL ASSESSMENT WORK. NOTICES OF INTENTION TO HOLD FOR MILL SITES OR TUNNEL SITES NEED NOT BE COUNTY RECORDED. FOR MINING CLAIMS THE FORM FILED WITH BLM MUST BE IDENTICAL TO THE ONE THAT WAS OR WILL BE FILED WITH THE COUNTY.

Evidence of Annual Assessment Work or a Notice of Intention to Hold must be filed each calendar year following the calendar year in which the Claim/site was located.

ALL CLAIMS LISTED ON A SINGLE AFFIDAVIT MUST BE CONTIGUOUS.

1. State of Arizona, County of COCHISE SS:
2. I, (Name) DAVID J. KEMERY
3. Reside at (Address) 2876 CANYON VIEW DR.
 City SIERRA VISTA, County COCHISE, State AZ., Zip 85650

being duly sworn, deposes and says that he/she is a citizen of the United States, more than eighteen years of age, that all of the facts set forth in this affidavit/notice, subject to the provisions and penalties of 18 USC 1001 pertaining to the filing of false, fictitious, or fraudulent statements with the United States, are true and correct according to the best of my knowledge, information and belief.

4. Owner's Name and Address (If not shown in Items 1-3 above) CHECK HERE IF THIS IS A CHANGE OF ADDRESS
HARRY TUNGATE DAVID J. KEMERY
5560 CALLE DE LAFRESA 2876 CANYON VIEW DR.
HELEFORD AZ. 85615 SIERRA VISTA, AZ. 85650

5. That I am personally acquainted with the mining claim(s). The work and improvements were made by and at the expense of the owner(s) of said claim(s). Said contiguous group of claims, listed on the reverse side of this document, are situated in the HARTFORD Mining District, COCHISE County, Arizona

6. That between the dates starting at 12 o'clock noon on September 1, 2008 and ending at 12 o'clock noon on September 1, 2008 at least \$ 100.00 dollars worth of work and improvements were done and performed upon said claim(s) or upon one or more of a contiguous group of claims for the benefit of all, or wholly or partly outside of a contiguous group of claims for the benefit of all, not including the location work.

7. That the following persons were employed to perform the work and improvements described herein: DAVID J. KEMERY
HARRY TUNGATE

8. That the work and improvements performed were: SAMPLES WERE TAKEN FROM OLD STREAM BED,
AND UPPER BENCHES, SLUICED & PANNED FOR GOLD CONTENT, FINDING COLOR

At 11

they may be listed as follows:

SAMPLE 1-10 A MC 19640-49 : Dkt/Pg # 1025/1-10 (or) 4N 20W 36
RECORDING # 9106173-82

CLAIM/SITE NAME	SERIAL NUMBER	Dkt/Pg or Recording # of ORIGINAL LOCATION NOTICEI	TWN SHP	RNG	SEC(S)
1. <i>PC 2</i>	A MC <i>352316</i>	<i>990619044</i>	<i>23S</i>	<i>21E</i>	<i>31</i>
2.	A MC				
3.	A MC				
4.	A MC				
5.	A MC				
6.	A MC				
7.	A MC				
8.	A MC				
9.	A MC				
10.	A MC				
11.	A MC				
12.	A MC				
13.	A MC				
14.	A MC				
15.	A MC				
16.	A MC				
17.	A MC				
18.	A MC				
19.	A MC				
20.	A MC				
21.	A MC				
22.	A MC				
23.	A MC				
24.	A MC				
25.	A MC				
26.	A MC				
27.	A MC				
28.	A MC				
29.	A MC				
30.	A MC				

**FILE WITH: BUREAU OF LAND MANAGEMENT, 222 NORTH CENTRAL AVENUE,
PHOENIX, AZ 85004-2203 and the respective county recorder, ON OR BEFORE
DECEMBER 30th (NOT THE 31st), BLM REQUIRES A \$5.00 NONREFUNDABLE
SERVICE CHARGE FOR EACH MINING CLAIM, MILL SITE OR TUNNEL SITE,
ANNUAL FILLINGS THAT ARE NOT ACCOMPANIED BY PROPER SERVICE
CHARGES WILL BE RETURNED WITHOUT FURTHER ACTION BY BLM.**

Return Document to:

For BLM Use Only

AZ-3850-1 (July 1992)

STEPHEN J. KEMERY
210 DOUGLAS ST.
BISBEE, AZ. 85603

1 X 10 = 10.00
1835373
#3614 SP28

Telephone # ()-

CHECK ONE

AFFIDAVIT OF PERFORMANCE OF ANNUAL WORK

Also fill in ITEMS 1 through 9 and the reverse side of this document.

NOTICE OF INTENTION TO HOLD

I intend to hold the claim(s) /site(s) listed on the reverse side of this document for the calendar year 19___. Also fill in ITEMS 1 through 4 and ITEM 9.

NOTICES OF INTENTION TO HOLD ARE FOR MILL SITES AND TUNNEL SITES OR FOR MINING CLAIMS WHEN ASSESSMENT WORK HAS NOT BEEN DONE, REGARDLESS OF WHETHER THE ANNUAL ASSESSMENT HAS BEEN SUSPENDED, DEFERRED, OR NOT YET ACCRUED. THE FILING OF A NOTICE OF INTENTION TO HOLD SHALL NOT RELIEVE THE OWNER OF COMPLYING WITH FEDERAL AND STATE LAWS PERTAINING TO THE PERFORMANCE OF ANNUAL ASSESSMENT WORK. NOTICES OF INTENTION TO HOLD FOR MILL SITES OR TUNNEL SITES NEED NOT BE COUNTY RECORDED. FOR MINING CLAIMS THE FORM FILED WITH BLM MUST BE IDENTICAL TO THE ONE THAT WAS OR WILL BE FILED WITH THE COUNTY.

Evidence of Annual Assessment Work or a Notice of Intention to Hold must be filed each calendar year following the calendar year in which the Claim/site was located.

ALL CLAIMS LISTED ON A SINGLE AFFIDAVIT MUST BE CONTIGUOUS.

- 1. State of Arizona, County of COCHISE SS:
- 2. I, (Name) STEPHEN J. KEMERY
- 3. Reside at (Address) 210 DOUGLAS ST.
City BISBEE, County COCHISE, State AZ., Zip 85603

being duly sworn, deposes and says that he/she is a citizen of the United States, more than eighteen years of age, that all of the facts set forth in this affidavit/notice, subject to the provisions and penalties of 18 USC 1001 pertaining to the filing of false, fictitious, or fraudulent statements with the United States, are true and correct according to the best of my knowledge, information and belief.

- 4. Owner's Name and Address (If not shown in Items 1-3 above) CHECK HERE IF THIS IS A CHANGE OF ADDRESS
STEPHEN J. KEMERY
210 DOUGLAS ST.
BISBEE, AZ. 85603

- 5. That I am personally acquainted with the mining claim(s). The work and improvements were made by and at the expense of the owner(s) of said claim(s). Said contiguous group of claims, listed on the reverse side of this document, are situated in the HARTFORD Mining District, COCHISE County, Arizona

- 6. That between the dates starting at 12 o'clock noon on September 1, 2008 and ending at 12 o'clock noon on September 1, 2008 at least \$ 100.00 dollars worth of work and improvements were done and performed upon said claim(s) or upon one or more of a contiguous group of claims for the benefit of all, or wholly or partly outside of a contiguous group of claims for the benefit of all, not including the location work.

- 7. That the following persons were employed to perform the work and improvements described herein: STEPHEN J. KEMERY
DAVID J. KEMERY

- 8. That the work and improvements performed were: SAMPLES WERE TAKEN FROM OLD STREAM BEDS
UPPER RUNCHES. SLICED & PANNED FOR GOLD CONTENT. GOLD FOUND

[Handwritten signature]

they may be listed as follows.

SAMPLE 1-10 A MC 19640-49 ; Dkt/Pg # 1025/1-10 (or) 4N 20W 36
 RECORDING # 9106173-82

CLAIM/SITE NAME	SERIAL NUMBER	Dkt/Pg or Recording # of ORIGINAL LOCATION NOTICE#	TWN SHP	RNG	SEC(S)
1. <u>ORO PERFECT - 01</u>	<u>A MC 350616</u>		<u>23S</u>	<u>21E</u>	<u>31</u>
2.	A MC				
3.	A MC				
4.	A MC				
5.	A MC				
6.	A MC				
7.	A MC				
8.	A MC				
9.	A MC				
10.	A MC				
11.	A MC				
12.	A MC				
13.	A MC				
14.	A MC				
15.	A MC				
16.	A MC				
17.	A MC				
18.	A MC				
19.	A MC				
20.	A MC				
21.	A MC				
22.	A MC				
23.	A MC				
24.	A MC				
25.	A MC				
26.	A MC				
27.	A MC				
28.	A MC				
29.	A MC				
30.	A MC				

**FILE WITH: BUREAU OF LAND MANAGEMENT, 222 NORTH CENTRAL AVENUE,
 PHOENIX, AZ 85004-2203 and the respective county recorder, ON OR BEFORE
 DECEMBER 30th (NOT THE 31st), BLM REQUIRES A \$5.00 NONREFUNDABLE
 SERVICE CHARGE FOR EACH MINING CLAIM, MILL SITE OR TUNNEL SITE,
 ANNUAL FILLINGS THAT ARE NOT ACCOMPANIED BY PROPER SERVICE
 CHARGES WILL BE RETURNED WITHOUT FURTHER ACTION BY BLM.**

United States Department of the Interior
 Bureau of Land Management
 BUSINESS & SUPPORT SVCS DIV
 ONE N CENTRAL AVE SUITE 800
 PHOENIX, AZ 85004 -4427
 Phone: (602) 417-9200

Receipt

No:

1835373

Transaction #: 1894657	
Date of Transaction: 12/09/2008	
CUSTOMER:	STEPHEN KEMERY 210 DOUGLAS ST BISBEE, AZ 85603-1809 US

LINE #	QTY	DESCRIPTION	REMARKS	UNIT PRICE	TOTAL
1	1.00	LOCATABLE MINERALS / MINING CLAIMS-NOT NEW-UNADJUD, ONE AUTH NO. ONLY / MINING CLAIM MONEY RECEIVED CASES: AMC350615/\$30.00	POL	- n/a -	30.00
TOTAL:					\$30.00

PAYMENT INFORMATION					
1	AMOUNT:	30.00	POSTMARKED:	12/05/2008	
	TYPE:	CHECK	RECEIVED:	12/09/2008	
	CHECK NO:	3614			
	NAME:	KEMERY, DAVID JOHN 2876 E CANYON VIEW DR SIERRA VISTA AZ 85650 US			

REMARKS

This receipt was generated by the automated BLM Collections and Billing System and is a paper representation of a portion of the official electronic record contained therein.

UNITED STATES
DEPARTMENT OF THE INTERIOR
BUREAU OF LAND MANAGEMENT

FORM APPROVED
OMB NO. 1004-0114
Expires: March 31, 1997

398

MAINTENANCE FEE PAYMENT WAIVER CERTIFICATION

This small miner waiver is filed to hold the claims/sites listed below for the assessment year beginning at noon on the first September 1 following the official filing of this form with BLM.

The undersigned owner(s) of the mining claims/sites listed below hereby certify under penalty of 18 U.S.C. 1001 and 43 U.S.C. 1212 that:

Amc 350615

I/We control, or will control, ten or fewer mining claims/sites located and maintained on Federal land in the United States of America on the August 31 that is one day before the beginning of the assessment year indicated in line one above.

I/We have/will performed/perform assessment work upon the claims listed below for the current assessment year as of the August 31 indicated in line three above. This work meets the requirements of the General Mining Law of 1872, as amended; the Act of August 10, 1993; and the regulations at 43 CFR 3833 and 3850. Such work will be described on our affidavit of labor.

The mining claims and sites for which the above waiver from payment of the maintenance fees is made are:

CLAIM NAME	BLM RECORDATION SERIAL NUMBER
1. DULCE De ORO	Amc 350615
2.	
3.	
4.	
5.	
6.	
7.	
8.	
9.	
10.	

RECEIVED
BLM AZ STATE OFFICE
2008 AUG 26 P 2:30
PHOENIX, ARIZONA

All owner(s) of the above mining claims and sites are filing for this waiver.

I/We understand and acknowledge that pursuant to 43 U.S.C. 1212 and 18 U.S.C. 1001, the filing of a false, fictitious, or fraudulent document with the Bureau of Land Management may result in a fine of up to \$10,000, a prison term not to exceed five years, or both.

STEPHEN Kemery
(Owner's Name - Please Print)

[Signature]
(Owner's Signature)

210 DOUGLAS St.
(Street or P.O. Box)

BISBEE AZ 85603
(City) (State) (Zip Code)

(Owner's Name - Please Print)

(Owner's Signature)

(Street or P.O. Box)

(City) (State) (Zip Code)

(Owner's Name - Please Print)

(Owner's Signature)

(Street or P.O. Box)

(City) (State) (Zip Code)

(Owner's Name - Please Print)

(Owner's Signature) RS 9/19/08

(Street or P.O. Box)

(City) (State) (Zip Code)

(Continued on reverse)

ENTERED IN COMPUTER

(Owner's Name - Please Print)	(Owner's Signature)
(Street or P.O. Box)	(City) (State) (Zip Code)
(Owner's Name - Please Print)	(Owner's Signature)
(Street or P.O. Box)	(City) (State) (Zip Code)
(Owner's Name - Please Print)	(Owner's Signature)
(Street or P.O. Box)	(City) (State) (Zip Code)
(Owner's Name - Please Print)	(Owner's Signature)
(Street or P.O. Box)	(City) (State) (Zip Code)

INSTRUCTIONS

1. This certification of waiver from payment of maintenance fees is made under the provisions of the Act of August 10, 1993 (107 Stat. 312 [1993]), and §1744 of Title 43 and §28-28k of Title 30 of the United States Code; and the regulations thereunder (43 CFR 3833 and 3850).
2. This waiver must be filed in advance of the assessment year for which a waiver is sought, but in no event be filed later than the August 31st preceding the assessment year for which the waiver is sought.
3. You must still record your affidavit of assessment work for claims listed and/or Notices of Intention to Hold for any sites listed with the BLM by each December 30th, and the local recording office under State law, as in the past.
4. This waiver must be filed in the BLM State Office where the mining claims are recorded.
5. If the claims and sites are located in more than one State, a separate waiver form must be filed in each State in which they are held. The total number of claims and sites listed on separate waiver forms cannot exceed ten.
6. All claim names and Bureau of Land Management (BLM) serial numbers must be listed for all mining claims and sites for which a waiver is sought.
7. All owners and their addresses must be listed.
8. This waiver form must be signed by all of the owners or their designated agent. If an agent is designated, a statement appointing the agent, must be submitted with this certification, if a designation of agent is not currently on file with the BLM State office where your claims and sites are recorded.
9. Mining claims and sites held by a husband and wife, either jointly or individually, or their children under the age of discretion, shall be counted towards the 10 claim limit. Mining claims and sites held in co-ownership, or by an association of locators, by a partnership, or by a corporation shall be counted towards the 10 claim limit for claimants that have an interest in these entities.
10. Failure to pay the maintenance fee or meet the requirements for waiver from payment of the maintenance fee by any August 31st deadline for the following assessment year shall cause the mining claims and sites to be declared null and void.

NOTICE

The Privacy Act of 1974 and the regulation in 43 CFR 2.48(d) provide that you be furnished the following information in connection with the information required by this certification of exemption from rental fees form.

AUTHORITY: 30 U.S.C. 28-28e; 43 U.S.C. 1201, 1740, and 1744; and the Act of August 10, 1993 (107 Stat. 312); 43 CFR 3833 and 3850.

PRINCIPLE PURPOSE: This information is to be used to verify that the owner(s) of a mining claim has complied with the Act of August 10, 1993 (107 Stat. 312), and is entitled to perform assessment work in lieu of paying the maintenance fee for the mining claims listed on this form.

ROUTINE USE: (1) Adjudication of the claimant(s) certification of waiver from paying the maintenance fee otherwise required by the Act of August 10, 1993 (107 Stat. 312); (2) Disclosure may be made to appropriate Federal agencies when location is made within the agency's geographic area of responsibility. (3) Information from the record and/or the record will be transferred to the appropriate Federal, State, or local agency, or a member of the public in response to a specific request for pertinent information. (4) Information may also be provided to the

Department of Justice or in a proceeding before a court or adjudicative body; or to Federal, State, local or foreign agencies when needed for enforcement of civil or criminal codes or applicable regulations concerning title rights upon the public land.

EFFECT OF NOT PROVIDING INFORMATION: Disclosure of this information is required by the Act of August 10, 1993 (107 Stat. 312) and 43 CFR 3833 for those owner(s) wishing to take the small miners waiver allowed under 43 CFR 3833 and 3850. Failure to supply the information required in this form to support the owner(s) certification of waiver from payment of the otherwise required maintenance fees will result in the waiver being disallowed and the mining claims declared null and void by the Bureau of Land Management (BLM).

The Paperwork Reduction Act of 1980 (44 U.S.C. 3501, et seq.) requires us to tell you that:

This information is being collected to allow the BLM to determine if you qualify for a waiver from the payment of \$100 per mining claim maintenance fee established by the Act of August 10, 1993 (107 Stat. 312) and the implementing regulations at 43 CFR 3833 and 3850. A response to this request is required in accordance with the statute (107 Stat. 312) to retain your benefit.

BURDEN HOURS STATEMENT

Public reporting burden for this form is estimated to average 5 minutes per response, including time to review instructions, gathering and maintaining data, and completing and reviewing the form. Direct comments regarding this burden estimate, or any other aspect of this form, to the Department of the Interior, Bureau of Land Management, Information Collection Clearance Officer (871), 1849 C Street, N.W., Washington, D.C. 20240; and the Office of Management and Budget, Paperwork Reduction Project (1004-0114), Washington, D.C. 20503.

FOR OFFICIAL USE ONLY

PHOENIX, ARIZONA
 2008 AUG 26 P 2:30
 RECEIVED
 BLM AZ STATE OFFICE

UNITED STATES
DEPARTMENT OF THE INTERIOR
BUREAU OF LAND MANAGEMENT

JMC

FORM APPROVED
OMB NO. 1004-0114
Expires: March 31, 1997

399

MAINTENANCE FEE PAYMENT WAIVER CERTIFICATION

This small miner waiver is filed to hold the claims/sites listed below for the assessment year beginning at noon on the first September 1 following the official filing of this form with BLM.

The undersigned owner(s) of the mining claims/sites listed below hereby certify under penalty of 18 U.S.C. 1001 and 43 U.S.C. 1212 that:

I/We control, or will control, ten or fewer mining claims/sites located and maintained on Federal land in the United States of America on the August 31 that is one day before the beginning of the assessment year indicated in line one above.

I/We have/will performed/perform assessment work upon the claims listed below for the current assessment year as of the August 31 indicated in line three above. This work meets the requirements of the General Mining Law of 1872, as amended; the Act of August 10, 1993; and the regulations at 43 CFR 3833 and 3850. Such work will be described on our affidavit of labor.

AMC 350615


The mining claims and sites for which the above waiver from payment of the maintenance fees is made are:

CLAIM NAME	BLM RECORDATION SERIAL NUMBER
1. <u>ORO PERFECTO - 01</u>	<u>AMC 350616</u>
2.	
3.	
4.	
5.	
6.	
7.	
8.	
9.	
10.	

RECEIVED
BLM AZ STATE OFFICE
2008 AUG 26 P 2: 29
PHOENIX, ARIZONA

All owner(s) of the above mining claims and sites are filing for this waiver.

I/We understand and acknowledge that pursuant to 43 U.S.C. 1212 and 18 U.S.C. 1001, the filing of a false, fictitious, or fraudulent document with the Bureau of Land Management may result in a fine of up to \$10,000, a prison term not to exceed five years or both.

<u>STEPHEN JOSEPH KEMERY</u> (Owner's Name - Please Print)	 (Owner's Signature)
<u>210 DOUGLAS ST.</u> (Street or P.O. Box)	<u>BISBEE</u> <u>AZ</u> <u>85603</u> (City) (State) (Zip Code)
_____ (Owner's Name - Please Print)	_____ (Owner's Signature)
_____ (Street or P.O. Box)	_____ (City) (State) (Zip Code)
_____ (Owner's Name - Please Print)	_____ (Owner's Signature)
_____ (Street or P.O. Box)	_____ (City) (State) (Zip Code)
_____ (Owner's Name - Please Print)	_____ (Owner's Signature)
_____ (Street or P.O. Box)	_____ (City) (State) (Zip Code)

ENTERED IN COMPUTER

RE 9/19/08

(Owner's Name - Please Print)	(Owner's Signature)
(Street or P.O. Box)	(City) (State) (Zip Code)
(Owner's Name - Please Print)	(Owner's Signature)
(Street or P.O. Box)	(City) (State) (Zip Code)
(Owner's Name - Please Print)	(Owner's Signature)
(Street or P.O. Box)	(City) (State) (Zip Code)
(Owner's Name - Please Print)	(Owner's Signature)
(Street or P.O. Box)	(City) (State) (Zip Code)

INSTRUCTIONS

1. This certification of waiver from payment of maintenance fees is made under the provisions of the Act of August 10, 1993 (107 Stat. 312 [1993]), and §1744 of Title 43 and §28-28k of Title 30 of the United States Code; and the regulations thereunder (43 CFR 3833 and 3850).
2. This waiver must be filed in advance of the assessment year for which a waiver is sought, but in no event be filed later than the August 31st preceding the assessment year for which the waiver is sought.
3. You must still record your affidavit of assessment work for claims listed and/or Notices of Intention to Hold for any sites listed with the BLM by each December 30th, and the local recording office under State law, as in the past.
4. This waiver must be filed in the BLM State Office where the mining claims are recorded.
5. If the claims and sites are located in more than one State, a separate waiver form must be filed in each State in which they are held. The total number of claims and sites listed on separate waiver forms cannot exceed ten.
6. All claim names and Bureau of Land Management (BLM) serial numbers must be listed for all mining claims and sites for which a waiver is sought.
7. All owners and their addresses must be listed.
8. This waiver form must be signed by all of the owners or their designated agent. If an agent is designated, a statement appointing the agent, must be submitted with this certification, if a designation of agent is not currently on file with the BLM State office where your claims and sites are recorded.
9. Mining claims and sites held by a husband and wife, either jointly or individually, or their children under the age of discretion, shall be counted towards the 10 claim limit. Mining claims and sites held in co-ownership, or by an association of locators, by a partnership, or by a corporation shall be counted towards the 10 claim limit for claimants that have an interest in these entities.
10. Failure to pay the maintenance fee or meet the requirements for waiver from payment of the maintenance fee by any August 31st deadline for the following assessment year shall cause the mining claims and sites to be declared null and void.

NOTICE

The Privacy Act of 1974 and the regulation in 43 CFR 2.48(d) provide that you be furnished the following information in connection with the information required by this certification of exemption from rental fees form.

AUTHORITY: 30 U.S.C. 28-28e; 43 U.S.C. 1201, 1740, and 1744; and the Act of August 10, 1993 (107 Stat. 312); 43 CFR 3833 and 3850.

PRINCIPLE PURPOSE: This information is to be used to verify that the owner(s) of a mining claim has complied with the Act of August 10, 1993 (107 Stat. 312), and is entitled to perform assessment work in lieu of paying the maintenance fee for the mining claims listed on this form.

ROUTINE USE: (1) Adjudication of the claimant(s) certification of waiver from paying the maintenance fee otherwise required by the Act of August 10, 1993 (107 Stat. 312); (2) Disclosure may be made to appropriate Federal agencies when location is made within the agency's geographic area of responsibility. (3) Information from the record and/or the record will be transferred to the appropriate Federal, State, or local agency, or a member of the public in response to a specific request for pertinent information. (4) Information may also be provided to the

BURDEN HOURS STATEMENT

Public reporting burden for this form is estimated to average 5 minutes per response, including time to review instructions, gathering and maintaining data, and completing and reviewing the form. Direct comments regarding this burden estimate, or any other aspect of this form, to the Department of the Interior, Bureau of Land Management, Information Collection Clearance Officer (871), 1849 C Street, N.W., Washington, D.C. 20240; and the Office of Management and Budget, Paperwork Reduction Project (1004-0114), Washington, D.C. 20503.

Department of Justice or in a proceeding before a court or adjudicative body; or to Federal, State, local or foreign agencies when needed for enforcement of civil or criminal codes or applicable regulations concerning title rights upon the public land.

EFFECT OF NOT PROVIDING INFORMATION: Disclosure of this information is required by the Act of August 10, 1993 (107 Stat. 312) and 43 CFR 3833 for those owner(s) wishing to take the small miners waiver allowed under 43 CFR 3833 and 3850. Failure to supply the information required in this form to support the owner(s) certification of waiver from payment of the otherwise required maintenance fees will result in the waiver being disallowed and the mining claims declared null and void by the Bureau of Land Management (BLM).

The Paperwork Reduction Act of 1980 (44 U.S.C. 3501, et seq.) requires us to tell you that:

This information is being collected to allow the BLM to determine if you qualify for a waiver from the payment of \$100 per mining claim maintenance fee established by the Act of August 10, 1993 (107 Stat. 312) and the implementing regulations at 43 CFR 3833 and 3850. A response to this request is required in accordance with the statute (107 Stat. 312) to retain your benefit.

FOR OFFICIAL USE ONLY

PHOENIX, ARIZONA

2008 AUG 26 P 2:30

RECEIVED
BLM AZ STATE OFFICE

United States Department of the Interior
 Bureau of Land Management
 BUSINESS & SUPPORT SVCS DIV
 ONE N CENTRAL AVE SUITE 800
 PHOENIX, AZ 85004 -4427
 Phone: (602) 417-9200

Receipt

No: 1609664

Transaction #: 1662393	
Date of Transaction: 11/28/2007	
CUSTOMER:	DAVID KEMERY 2876 E CANYON VIEW DR SIERRA VISTA, AZ 85650
	Amc 352316 Amc 350615

LINE #	QTY	DESCRIPTION	REMARKS	UNIT PRICE	TOTAL
1	1.00	LOCATABLE MINERALS / MINING CLAIMS-NOT NEW-UNADJUD, ONE AUTH NO. ONLY / MINING CLAIM MONEY RECEIVED (455) CASES: AMC350615/\$30.00	POL	- n/a -	30.00
TOTAL:					\$30.00

PAYMENT INFORMATION			
1	AMOUNT:	\$30.00	POSTMARKED: 11/23/07 0:00
	TYPE:	CHECK	RECEIVED: 11/27/2007
	CHECK NO:	3412	
	NAME:	KEMERY, DAVID J 2876 E CANYON VIEW DR SIERRA VISTA AZ 85650	

REMARKS

This receipt was generated by the automated BLM Collections and Billing System and is a paper representation of a portion of the official electronic record contained therein.

RE 12/5/07
 ENTERED BY COMPUTER



FILE # 071136656
 OFFICIAL RECORDS
 COCHISE COUNTY
 DATE 11/19/07 HOUR 1

REQUEST OF
 KEMERY, STEPHEN J
 CHRISTINE RHODES-RECORDER
 FEE : 15.00 PAGES : 2

Return Document to:

For BLM Use Only

AZ-3850-1 (July 1992)

STEPHEN J. KEMERY
210 DOUGLAS ST.
BISBEE, AZ 85603

Telephone # ()-

AFFIDAVIT OF PERFORMANCE OF ANNUAL WORK
 Also fill in ITEMS 1 through 9 and the reverse side of this document.
 NOTICE OF INTENTION TO HOLD

I intend to hold the claim(s) /site(s) listed on the reverse side of this document for the calendar year 19___. Also fill in ITEMS 1 through 4 and ITEM 9.

NOTICES OF INTENTION TO HOLD ARE FOR MILL SITES AND TUNNEL SITES OR FOR MINING CLAIMS WHEN ASSESSMENT WORK HAS NOT BEEN DONE, REGARDLESS OF WHETHER THE ANNUAL ASSESSMENT HAS BEEN SUSPENDED, DEFERRED, OR NOT YET ACCRUED. THE FILING OF A NOTICE OF INTENTION TO HOLD SHALL NOT RELIEVE THE OWNER OF COMPLYING WITH FEDERAL AND STATE LAWS PERTAINING TO THE PERFORMANCE OF ANNUAL ASSESSMENT WORK. NOTICES OF INTENTION TO HOLD FOR MILL SITES OR TUNNEL SITES NEED NOT BE COUNTY RECORDED. FOR MINING CLAIMS THE FORM FILED WITH BLM MUST BE IDENTICAL TO THE ONE THAT WAS OR WILL BE FILED WITH THE COUNTY.

Evidence of Annual Assessment Work or a Notice of Intention to Hold must be filed each calendar year following the calendar year in which the Claim/site was located.
 ALL CLAIMS LISTED ON A SINGLE AFFIDAVIT MUST BE CONTIGUOUS.

1. State of Arizona, County of COCHISE ss:
 2. I, (Name) STEPHEN J. KEMERY
 3. Reside at (Address) 210 DOUGLAS ST.
BISBEE City, COCHISE County, AZ. State, 85603 Zip

being duly sworn, deposes and says that he/she is a citizen of the United States, more than eighteen years of age, that all of the facts set forth in this affidavit/notice, subject to the provisions and penalties of 18 USC 1001 pertaining to the filing of false, fictitious, or fraudulent statements with the United States, are true and correct according to the best of my knowledge, information and belief.

4. Owner's Name and Address (If not shown in Items 1-3 above) CHECK HERE IF THIS IS A CHANGE OF ADDRESS
STEPHEN J. KEMERY
210 DOUGLAS ST.
BISBEE, AZ 85603

5. That I am personally acquainted with the mining claim(s). The work and improvements were made by and at the expense of the owner(s) of said claim(s). Said contiguous group of claims, listed on the reverse side of this document, are situated in the HARTFORD Mining District, COCHISE County, Arizona

6. That between the dates starting at 12 o'clock noon on September 1, 2006 and ending at 12 o'clock noon on September 1, 2007 at least \$ 100.00 dollars worth of work and improvements were done and performed upon said claim(s) or upon one or more of a contiguous group of claims for the benefit of all, or wholly or partly outside of a contiguous group of claims for the benefit of all, not including the location work.

7. That the following persons were employed to perform the work and improvements described herein: STEPHEN J. KEMERY

8. That the work and improvements performed were: SAMPLES WERE TAKEN FROM STREAM BED & BENCHES, SLURIES & PANNED OUT, ANALYZED FOR GOLD CONTENT.

9. Dated 19 NOVEMBER 2007, Signature [Signature]
 SUBSCRIBED AND SWORN TO before me, a Notary Public, this 19 day of NOVEMBER 2007
 by Stephen Kemery

Notary Public [Signature] Public State of Arizona
 MY COMMISSION EXPIRES [Signature] Cochise County
 My Commission Expires [Signature]

For BLM Use Only
 PHOENIX, ARIZONA
 2007 NOV 27 A 9 57
 RECEIVED
 BLM AZ STATE OFFICE

This form is for the purpose of complying with the laws of the United States Department of the Interior, Bureau of Land Management and the State of Arizona pertaining to assessment work and/or a notice of intention to hold. 30 USC 28, 43 CFR 3833.2, ARS 27-208. Subject to Paperwork Reduction Act and Privacy Act statements available at the BLM AZ State Office. The form is not copyrighted. It may be reproduced without restriction.

071136656

If the claims/sites have consecutive BLM #'s and are in the same Township, Range and Section(s) they may be listed as follows:

SAMPLE 1-10 A MC 19640-49 Dkt/Pg # 1025/1-10 (or) 4N 20W 36
 RECORDING # 9106173-82

CLAIM/SITE NAME	SERIAL NUMBER	Dkt/Pg or Recording # of ORIGINAL LOCATION NOTICEI	TWN SHP	RNG	SEC(S)
1. <u>DULBE DE ORD</u>	<u>A MC 350615</u>		<u>24S</u>	<u>20E</u>	<u>1</u>
2.	A MC				
3.	A MC				
4.	A MC				
5.	A MC				
6.	A MC				
7.	A MC				
8.	A MC				
9.	A MC				
10.	A MC				
11.	A MC				
12.	A MC				
13.	A MC				
14.	A MC				
15.	A MC				
16.	A MC				
17.	A MC				
18.	A MC				
19.	A MC				
20.	A MC				
21.	A MC				
22.	A MC				
23.	A MC				
24.	A MC				
25.	A MC				
26.	A MC				
27.	A MC				
28.	A MC				
29.	A MC				
30.	A MC				

RECEIVED
 BLM AZ STATE OFFICE
 2001 NOV 27 A 9:57
 PHOENIX, ARIZONA

FILE WITH: BUREAU OF LAND MANAGEMENT, 222 NORTH CENTRAL AVENUE, PHOENIX, AZ 85004-2203 and the respective county recorder, ON OR BEFORE DECEMBER 30th (NOT THE 31st), BLM REQUIRES A \$5.00 NONREFUNDABLE SERVICE CHARGE FOR EACH MINING CLAIM, MILL SITE OR TUNNEL SITE. ANNUAL FILLINGS THAT ARE NOT ACCOMPANIED BY PROPER SERVICE CHARGES WILL BE RETURNED WITHOUT FURTHER ACTION BY BLM.



FEE # 071136657
 OFFICIAL RECORDS
 COCHISE COUNTY
 DATE 11/19/07 HOUR 1

REQUEST OF
 KEMERY, STEPHEN J
 CHRISTINE RHODES-RECORDER
 FEE : 15.00 PAGES : 2

AZ-3850-1 (July 1992)

Return Document to:

For BLM Use Only

STEPHEN J. KEMERY
210 DOUGLAS ST.
BISBEE, AZ. 85603
 Telephone # ()-

CHECK ONE

AFFIDAVIT OF PERFORMANCE OF ANNUAL WORK

Also fill in ITEMS 1 through 9 and the reverse side of this document.

NOTICE OF INTENTION TO HOLD

I intend to hold the claim(s) /site(s) listed on the reverse side of this document for the calendar year 19___. Also fill in ITEMS 1 through 4 and ITEM 9.

NOTICES OF INTENTION TO HOLD ARE FOR MILL SITES AND TUNNEL SITES OR FOR MINING CLAIMS WHEN ASSESSMENT WORK HAS NOT BEEN DONE, REGARDLESS OF WHETHER THE ANNUAL ASSESSMENT HAS BEEN SUSPENDED, DEFERRED, OR NOT YET ACCRUED. THE FILING OF A NOTICE OF INTENTION TO HOLD SHALL NOT RELIEVE THE OWNER OF COMPLYING WITH FEDERAL AND STATE LAWS PERTAINING TO THE PERFORMANCE OF ANNUAL ASSESSMENT WORK. NOTICES OF INTENTION TO HOLD FOR MILL SITES OR TUNNEL SITES NEED NOT BE COUNTY RECORDED. FOR MINING CLAIMS THE FORM FILED WITH BLM MUST BE IDENTICAL TO THE ONE THAT WAS OR WILL BE FILED WITH THE COUNTY.

Evidence of Annual Assessment Work or a Notice of Intention to Hold must be filed each calendar year following the calendar year in which the Claim/site was located.

ALL CLAIMS LISTED ON A SINGLE AFFIDAVIT MUST BE CONTIGUOUS.

1. State of Arizona, County of COCHISE ss:
2. I, (Name) STEPHEN J. KEMERY
3. Reside at (Address) 210 DOUGLAS ST.
 City BISBEE, County COCHISE, State AZ, Zip 85603

being duly sworn, deposes and says that he/she is a citizen of the United States, more than eighteen years of age, that all of the facts set forth in this affidavit/notice, subject to the provisions and penalties of 18 USC 1001 pertaining to the filing of false, fictitious, or fraudulent statements with the United States, are true and correct according to the best of my knowledge, information and belief.

4. Owner's Name and Address (if not shown in items 1-3 above) CHECK HERE IF THIS IS A CHANGE OF ADDRESS

5. That I am personally acquainted with the mining claim(s). The work and improvements were made by and at the expense of the owner(s) of said claim(s). Said contiguous group of claims, listed on the reverse side of this document, are situated in the HARTFORD Mining District, COCHISE County, Arizona

6. That between the dates starting at 12 o'clock noon on September 1, ~~2006~~ 2007 and ending at 12 o'clock noon on September 1, ~~2007~~ 2007 at least \$100.00 dollars worth of work and improvements were done and performed upon said claim(s) or upon one or more of a contiguous group of claims for the benefit of all, or wholly or partly outside of a contiguous group of claims for the benefit of all, not including the location work.

7. That the following persons were employed to perform the work and improvements described herein: STEPHEN KEMERY

8. That the work and improvements performed were: SAMPLES WERE TAKEN FROM OLD STREAM BEDS & BENCHES, WERE RUN THROUGH SLUICE & PANNED OUT. ANALYZED FOR GOLD CONTENT.

9. Dated 19 NOVEMBER 2007, Signature [Signature]
 SUBSCRIBED AND SWORN TO before me, a Notary Public, this 19 day of NOVEMBER 2007
 by STEPHEN KEMERY

Notary Public [Signature]
 MY COMMISSION EXPIRES 03/31/2011
 Gail A. Lanham
 My Commission Expires 03/31/2011

This form is for the purpose of complying with the laws of the United States Department of the Interior, Bureau of Land Management and the State of Arizona pertaining to assessment work and/or a notice of intention to hold. 30 USC 28, 43 CFR 3833.2, ARS 27-208. Subject to Paperwork Reduction Act and Privacy Act statements available at the BLM AZ State Office. The form is not copyrighted. It may be reproduced without restriction.

071136657

For BLM Use Only
 PHOENIX, ARIZONA
 2007 NOV 27 4 57
 RECEIVED
 BLM AZ STATE OFFICE

If the claims/sites have consecutive BLM #'s and are in the same Township, Range and Section(s) they may be listed as follows:

SAMPLE 1-10 A MC 19640-49 ; Dkt/Pg # 1025/1-10 (or) 4N 20W 36
 RECORDING # 9106173-82

CLAIM/SITE NAME	SERIAL NUMBER	Dkt/Pg or Recording # of ORIGINAL LOCATION NOTICE#	TWN SHP	RNG	SEC(S)
1. <u>ORO PERFECTO-01</u>	<u>A MC 350416</u>		<u>23S</u>	<u>21E</u>	<u>31</u>
2.	A MC				
3.	A MC				
4.	A MC				
5.	A MC				
6.	A MC				
7.	A MC				
8.	A MC				
9.	A MC				
10.	A MC				
11.	A MC				
12.	A MC				
13.	A MC				
14.	A MC				
15.	A MC				
16.	A MC				
17.	A MC				
18.	A MC				
19.	A MC				
20.	A MC				
21.	A MC				
22.	A MC				
23.	A MC				
24.	A MC				
25.	A MC				
26.	A MC				
27.	A MC				
28.	A MC				
29.	A MC				
30.	A MC				

RECEIVED
 B.L.M. AZ STATE OFFICE:
 2001 NOV 27 A P: 57
 PHOENIX ARIZONA

FILE WITH: BUREAU OF LAND MANAGEMENT, 222 NORTH CENTRAL AVENUE, PHOENIX, AZ 85004-2203 and the respective county recorder, ON OR BEFORE DECEMBER 30th (NOT THE 31st), BLM REQUIRES A \$5.00 NONREFUNDABLE SERVICE CHARGE FOR EACH MINING CLAIM, MILL SITE OR TUNNEL SITE. ANNUAL FILLINGS THAT ARE NOT ACCOMPANIED BY PROPER SERVICE CHARGES WILL BE RETURNED WITHOUT FURTHER ACTION BY BLM.

071136657



FEE # 071136658
 OFFICIAL RECORDS
 COCHISE COUNTY
 DATE 11/19/07 HOUR 1

REQUEST OF
 KEMERY, STEPHEN J
 CHRISTINE RHODES-RECORDER
 FEE : 15.00 PAGES : 2

Return Document to:

For BLM Use Only

AZ-3850-1 (July 1992)

DAVID KEMERY
2876 CANYON VIEW DR
SIERRA VISTA, AZ.
85650

Telephone # ()-

CHECK ONE

AFFIDAVIT OF PERFORMANCE OF ANNUAL WORK

Also fill in ITEMS 1 through 9 and the reverse side of this document.

NOTICE OF INTENTION TO HOLD

I intend to hold the claim(s) /site(s) listed on the reverse side of this document for the calendar year 19___. Also fill in ITEMS 1 through 4 and ITEM 9.

NOTICES OF INTENTION TO HOLD ARE FOR MILL SITES AND TUNNEL SITES OR FOR MINING CLAIMS WHEN ASSESSMENT WORK HAS NOT BEEN DONE, REGARDLESS OF WHETHER THE ANNUAL ASSESSMENT HAS BEEN SUSPENDED, DEFERRED, OR NOT YET ACCRUED. THE FILING OF A NOTICE OF INTENTION TO HOLD SHALL NOT RELIEVE THE OWNER OF COMPLYING WITH FEDERAL AND STATE LAWS PERTAINING TO THE PERFORMANCE OF ANNUAL ASSESSMENT WORK. NOTICES OF INTENTION TO HOLD FOR MILL SITES OR TUNNEL SITES NEED NOT BE COUNTY RECORDED. FOR MINING CLAIMS THE FORM FILED WITH BLM MUST BE IDENTICAL TO THE ONE THAT WAS OR WILL BE FILED WITH THE COUNTY.

Evidence of Annual Assessment Work or a Notice of Intention to Hold must be filed each calendar year following the calendar year in which the Claim/site was located.

ALL CLAIMS LISTED ON A SINGLE AFFIDAVIT MUST BE CONTIGUOUS.

1. State of Arizona, County of COCHISE ss:
2. I, (Name) DAVID J. KEMERY
3. Reside at (Address) 2876 CANYON VIEW DR.
 City SIERRA VISTA, County COCHISE, State AZ, Zip 85650

being duly sworn, deposes and says that he/she is a citizen of the United States, more than eighteen years of age, that all of the facts set forth in this affidavit/notice, subject to the provisions and penalties of 18 USC 1001 pertaining to the filing of false, fictitious, or fraudulent statements with the United States, are true and correct according to the best of my knowledge, information and belief.

4. Owner's Name and Address (If not shown in Items 1-3 above) CHECK HERE IF THIS IS A CHANGE OF ADDRESS
HARRY TURNATE DAVID J. KEMERY
5560 CALLE DE FREIX 2876 CANYON VIEW DR.
HENEFORD, AZ. 85615 SIERRA VISTA, AZ. 85650

5. That I am personally acquainted with the mining claim(s). The work and improvements were made by and at the expense of the owner(s) of said claim(s). Said contiguous group of claims, listed on the reverse side of this document, are situated in the HARTFORD Mining District, COCHISE County, Arizona

6. That between the dates starting at 12 o'clock noon on September 1, ~~2002~~ 2006 and ending at 12 o'clock noon on September 1, 2007 at least \$100.00 dollars worth of work and improvements were done and performed upon said claim(s) or upon one or more of a contiguous group of claims for the benefit of all, or wholly or partly outside of a contiguous group of claims for the benefit of all, not including the location work.

7. That the following persons were employed to perform the work and improvements described herein: DAVE KEMERY,
HARRY TURNATE

8. That the work and improvements performed were: SAMPLES WERE TAKEN FROM OLD STREAM BEDS,
BENCHES, SLUIRES & PANNES FOR GOLD CONTENT,

9. Dated 19 NOV 2007 Signature David J. Kemery
 SUBSCRIBED AND SWORN TO before me, a Notary Public, this 19 day of November 19 2007
 by DAVID KEMERY

Notary Public Quilla
 MY COMMISSION EXPIRES _____
 Cochise County
 My Commission Expires _____

This form is for the purpose of complying with the laws of the United States Department of the Interior, Bureau of Land Management and the State of Arizona pertaining to assessment work and/or a notice of intention to hold. 30 USC 28, 43 CFR 3833.2, ARS 27-208. Subject to Paperwork Reduction Act and Privacy Act statements available at the BLM AZ State Office. The form is not copyrighted. It may be reproduced without restriction.

071136658

For BLM Use Only
 PHOENIX, ARIZONA
 2007 NOV 27 A 9 57
 RECEIVED
 BLM AZ STATE OFFICE

If the claims/sites have consecutive BLM #'s and are in the same Township, Range and Section(s) they may be listed as follows:

SAMPLE 1-10 A MC 19640-49 : Dk/Pg # 1025/1-10 (or) 4N 20W 36
RECORDING # 9106173-82

CLAIM/SITE NAME	SERIAL NUMBER	Dk/Pg or Recording # of ORIGINAL LOCATION NOTICEI	TWN SHP	RNG	SEC(S)
1. <u>PC 2</u>	<u>A MC 352316</u>		<u>23S</u>	<u>21E</u>	<u>31</u>
2. _____	<u>A MC</u>				
3. _____	<u>A MC</u>				
4. _____	<u>A MC</u>				
5. _____	<u>A MC</u>				
6. _____	<u>A MC</u>				
7. _____	<u>A MC</u>				
8. _____	<u>A MC</u>				
9. _____	<u>A MC</u>				
10. _____	<u>A MC</u>				
11. _____	<u>A MC</u>				
12. _____	<u>A MC</u>				
13. _____	<u>A MC</u>				
14. _____	<u>A MC</u>				
15. _____	<u>A MC</u>				
16. _____	<u>A MC</u>				
17. _____	<u>A MC</u>				
18. _____	<u>A MC</u>				
19. _____	<u>A MC</u>				
20. _____	<u>A MC</u>				
21. _____	<u>A MC</u>				
22. _____	<u>A MC</u>				
23. _____	<u>A MC</u>				
24. _____	<u>A MC</u>				
25. _____	<u>A MC</u>				
26. _____	<u>A MC</u>				
27. _____	<u>A MC</u>				
28. _____	<u>A MC</u>				
29. _____	<u>A MC</u>				
30. _____	<u>A MC</u>				

RECEIVED
BLM AZ STATE OFFICE
2001 NOV 27 A 9:57
PHOENIX, ARIZONA

**FILE WITH: BUREAU OF LAND MANAGEMENT, 222 NORTH CENTRAL AVENUE,
PHONEIX, AZ 85004-2203 and the respective county recorder, ON OR BEFORE
DECEMBER 30th (NOT THE 31st), BLM REQUIRES A \$5.00 NONREFUNDABLE
SERVICE CHARGE FOR EACH MINING CLAIM, MILL SITE OR TUNNEL SITE.
ANNUAL FILLINGS THAT ARE NOT ACCOMPANIED BY PROPER SERVICE
CHARGES WILL BE RETURNED WITHOUT FURTHER ACTION BY BLM.**

50 RE

AMC 350615

MAINTENANCE FEE PAYMENT WAIVER CERTIFICATION

This small miner waiver is filed to hold the claims/sites listed below for the assessment year beginning at noon on the first September 1 following the official filing of this form with BLM.

The undersigned owner(s) of the mining claims/sites listed below hereby certify under penalty of 18 U.S.C. 1001 and 43 U.S.C. 1212 that:

I/We control, or will control, ten or fewer mining claims/sites located and maintained on Federal land in the United States of America on the August 31 that is one day before the beginning of the assessment year indicated in line one above.

I/We have/will performed/perform assessment work upon the claims listed below for the current assessment year as of the August 31 indicated in line three above. This work meets the requirements of the General Mining Law of 1872, as amended; the Act of August 10, 1993; and the regulations at 43 CFR 3833 and 3850. Such work will be described on our affidavit of labor.

The mining claims and sites for which the above waiver from payment of the maintenance fees is made are:

CLAIM NAME	BLM RECORDATION SERIAL NUMBER
1. DULCE DE ORD	AMC 350615
2.	
3.	
4.	
5.	
6.	
7.	
8.	
9.	
10.	

All owner(s) of the above mining claims and sites are filing for this waiver.

I/We understand and acknowledge that pursuant to 43 U.S.C. 1212 and 18 U.S.C. 1001, the filing of a false, fictitious, or fraudulent document with the Bureau of Land Management may result in a fine of up to \$10,000, a prison term not to exceed five years, or both.

STEPHEN JOSH KEMERY
(Owner's Name - Please Print)

[Signature]
(Owner's Signature)

210 DOUGLAS ST. 1
(Street or P.O. Box)

BOSSOLE (City) AZ (State) 85603 (Zip Code)

(Owner's Name - Please Print)

(Owner's Signature)

(Street or P.O. Box)

(City) (State) (Zip Code)

(Owner's Name - Please Print)

(Owner's Signature)

(Street or P.O. Box)

(City) (State) (Zip Code)

(Owner's Name - Please Print)

(Owner's Signature)

(Street or P.O. Box)

(City) (State) (Zip Code)

(Continued on reverse)

ENTERED IN COMPUTER

RE 8/8/07

(Owner's Name - Please Print)

(Owner's Signature)

(Street or P.O. Box)

(City)

(State)

(Zip Code)

(Owner's Name - Please Print)

(Owner's Signature)

(Street or P.O. Box)

(City)

(State)

(Zip Code)

(Owner's Name - Please Print)

(Owner's Signature)

(Street or P.O. Box)

(City)

(State)

(Zip Code)

(Owner's Name - Please Print)

(Owner's Signature)

(Street or F.O. Box)

(City)

(State)

(Zip Code)

INSTRUCTIONS

1. This certification of waiver from payment of maintenance fees is made under the provisions of the Act of August 10, 1993 (107 Stat. 312 [1993]), and §1744 of Title 43 and §28-28k of Title 30 of the United States Code; and the regulations thereunder (43 CFR 3833 and 3850).
2. This waiver must be filed in advance of the assessment year for which a waiver is sought, but in no event be filed later than the August 31st preceding the assessment year for which the waiver is sought.
3. You must still record your affidavit of assessment work for claims listed and/or Notices of Intention to Hold for any sites listed with the BLM by each December 30th, and the local recording office under State law, as in the past.
4. This waiver must be filed in the BLM State Office where the mining claims are recorded.
5. If the claims and sites are located in more than one State, a separate waiver form must be filed in each State in which they are held. The total number of claims and sites listed on separate waiver forms cannot exceed ten.
6. All claim names and Bureau of Land Management (BLM) serial numbers must be listed for all mining claims and sites for which a waiver is sought.

7. All owners and their addresses must be listed.

8. This waiver form must be signed by all of the owners or their designated agent. If an agent is designated, a statement appointing the agent, must be submitted with this certification, if a designation of agent is not currently on file with the BLM State office where your claims and sites are recorded.

9. Mining claims and sites held by a husband and wife, either jointly or individually, or their children under the age of discretion, shall be counted towards the 10 claim limit. Mining claims and sites held in co-ownership, or by an association of locators, by a partnership, or by a corporation shall be counted towards the 10 claim limit for claimants that have an interest in these entities.

10. Failure to pay the maintenance fee or meet the requirements for waiver from payment of the maintenance fee by any August 31st deadline for the following assessment year shall cause the mining claims and sites to be declared null and void.

NOTICE

The Privacy Act of 1974 and the regulation in 43 CFR 2.48(d) provide that you be furnished the following information in connection with the information required by this certification of exemption from rental fees form.

AUTHORITY: 30 U.S.C. 28-28e; 43 U.S.C. 1201, 1740, and 1744; and the Act of August 10, 1993 (107 Stat. 312); 43 CFR 3833 and 3850.

PRINCIPLE PURPOSE: This information is to be used to verify that the owner(s) of a mining claim has complied with the Act of August 10, 1993 (107 Stat. 312), and is entitled to perform assessment work in lieu of paying the maintenance fee for the mining claims listed on this form.

ROUTINE USE: (1) Adjudication of the claimant(s) certification of waiver from paying the maintenance fee otherwise required by the Act of August 10, 1993 (107 Stat. 312). (2) Disclosure may be made to appropriate Federal agencies when location is made within the agency's geographic area of responsibility. (3) Information from the record and/or the record will be transferred to the appropriate Federal, State, or local agency, or a member of the public in response to a specific request for pertinent information. (4) Information may also be provided to the

Department of Justice or in a proceeding before a court or adjudicative body; or to Federal, State, local or foreign agencies when needed for enforcement of civil or criminal codes or applicable regulations concerning title rights upon the public land.

EFFECT OF NOT PROVIDING INFORMATION: Disclosure of this information is required by the Act of August 10, 1993 (107 Stat. 312) and 43 CFR 3833 for those owner(s) wishing to take the small miners waiver allowed under 43 CFR 3833 and 3850. Failure to supply the information required in this form to support the owner(s) certification of waiver from payment of the otherwise required maintenance fees will result in the waiver being disallowed and the mining claims declared null and void by the Bureau of Land Management (BLM).

The Paperwork Reduction Act of 1980 (44 U.S.C. 3501, et seq.) requires us to tell you that:

This information is being collected to allow the BLM to determine if you qualify for a waiver from the payment of \$100 per mining claim maintenance fee established by the Act of August 10, 1993 (107 Stat. 312) and the implementing regulations at 43 CFR 3833 and 3850. A response to this request is required in accordance with the statute (107 Stat. 312) to retain your benefit.

BURDEN HOURS STATEMENT

Public reporting burden for this form is estimated to average 5 minutes per response, including time to review instructions, gathering and maintaining data, and completing and reviewing the form. Direct comments regarding this burden estimate, or any other aspect of this form, to the Department of the Interior, Bureau of Land Management, Information Collection Clearance Officer (871), 1849 C Street, N.W., Washington, D.C. 20240; and the Office of Management and Budget, Paperwork Reduction Project (1004-0114), Washington, D.C. 20503.

FOR OFFICIAL USE ONLY

2007 AUG - 6 P 1:22

RECEIVED
BUREAU OF
LAND MANAGEMENT

151 RE
FORM APPROVED
OMB NO. 1004-0114
Expires: March 31, 1997
AMC 350615

MAINTENANCE FEE PAYMENT WAIVER CERTIFICATION

This small miner waiver is filed to hold the claims/sites listed below for the assessment year beginning at noon on the first September 1 following the official filing of this form with BLM.

The undersigned owner(s) of the mining claims/sites listed below hereby certify under penalty of 18 U.S.C. 1001 and 43 U.S.C. 1212 that:

I/We control, or will control, ten or fewer mining claims/sites located and maintained on Federal land in the United States of America on the August 31 that is one day before the beginning of the assessment year indicated in line one above.


I/We have/will performed/perform assessment work upon the claims listed below for the current assessment year as of the August 31 indicated in line three above. This work meets the requirements of the General Mining Law of 1872, as amended; the Act of August 10, 1993; and the regulations at 43 CFR 3833 and 3850. Such work will be described on our affidavit of labor.

The mining claims and sites for which the above waiver from payment of the maintenance fees is made are:

CLAIM NAME	BLM RECORDATION SERIAL NUMBER
1. ORO PERFECTO -01	AMC 350616
2.	
3.	
4.	
5.	
6.	
7.	
8.	
9.	
10.	

All owner(s) of the above mining claims and sites are filing for this waiver.

I/We understand and acknowledge that pursuant to 43 U.S.C. 1212 and 18 U.S.C. 1001, the filing of a false, fictitious, or fraudulent document with the Bureau of Land Management may result in a fine of up to \$10,000, a prison term not to exceed five years, or both.

STEPHEN JOSEPH KEMURY (Owner's Name - Please Print)	 (Owner's Signature)
210 DOUGLAS ST. (Street or P.O. Box)	BISBEE AZ 85603 (City) (State) (Zip Code)
_____ (Owner's Name - Please Print)	_____ (Owner's Signature)
_____ (Street or P.O. Box)	_____ (City) (State) (Zip Code)
_____ (Owner's Name - Please Print)	_____ (Owner's Signature)
_____ (Street or P.O. Box)	_____ (City) (State) (Zip Code)
_____ (Owner's Name - Please Print)	_____ (Owner's Signature)
_____ (Street or P.O. Box)	_____ (City) (State) (Zip Code)

(Continued on reverse)

ENTERED INTO COMPUTER
RE 8/8/07

(Owner's Name - Please Print)

(Owner's Signature)

(Street or P.O. Box)

(City)

(State)

(Zip Code)

(Owner's Name - Please Print)

(Owner's Signature)

(Street or P.O. Box)

(City)

(State)

(Zip Code)

(Owner's Name - Please Print)

(Owner's Signature)

(Street or P.O. Box)

(City)

(State)

(Zip Code)

(Owner's Name - Please Print)

(Owner's Signature)

(Street or P.O. Box)

(City)

(State)

(Zip Code)

INSTRUCTIONS

1. This certification of waiver from payment of maintenance fees is made under the provisions of the Act of August 10, 1993 (107 Stat. 312 [1993]), and §1744 of Title 43 and §28-28k of Title 30 of the United States Code; and the regulations thereunder (43 CFR 3833 and 3850).
2. This waiver must be filed in advance of the assessment year for which a waiver is sought, but in no event be filed later than the August 31st preceding the assessment year for which the waiver is sought.
3. You must still record your affidavit of assessment work for claims listed and/or Notices of Intention to Hold for any sites listed with the BLM by each December 30th, and the local recording office under State law, as in the past.
4. This waiver must be filed in the BLM State Office where the mining claims are recorded.
5. If the claims and sites are located in more than one State, a separate waiver form must be filed in each State in which they are held. The total number of claims and sites listed on separate waiver forms cannot exceed ten.
6. All claim names and Bureau of Land Management (BLM) serial numbers must be listed for all mining claims and sites for which a waiver is sought.

7. All owners and their addresses must be listed.
8. This waiver form must be signed by all of the owners or their designated agent. If an agent is designated, a statement appointing the agent, must be submitted with this certification, if a designation of agent is not currently on file with the BLM State office where your claims and sites are recorded.
9. Mining claims and sites held by a husband and wife, either jointly or individually, or their children under the age of discretion, shall be counted towards the 10 claim limit. Mining claims and sites held in co-ownership, or by an association of locators, by a partnership, or by a corporation shall be counted towards the 10 claim limit for claimants that have an interest in these entities.
10. Failure to pay the maintenance fee or meet the requirements for waiver from payment of the maintenance fee by any August 31st deadline for the following assessment year shall cause the mining claims and sites to be declared null and void.

NOTICE

The Privacy Act of 1974 and the regulation in 43 CFR 2.48(d) provide that you be furnished the following information in connection with the information required by this certification of exemption from rental fees form.

AUTHORITY: 30 U.S.C. 28-28e; 43 U.S.C. 1201, 1740, and 1744; and the Act of August 10, 1993 (107 Stat. 312); 43 CFR 3833 and 3850.

PRINCIPLE PURPOSE: This information is to be used to verify that the owner(s) of a mining claim has complied with the Act of August 10, 1993 (107 Stat. 312), and is entitled to perform assessment work in lieu of paying the maintenance fee for the mining claims listed on this form.

ROUTINE USE: (1) Adjudication of the claimant(s) certification of waiver from paying the maintenance fee otherwise required by the Act of August 10, 1993 (107 Stat. 312). (2) Disclosure may be made to appropriate Federal agencies when location is made within the agency's geographic area of responsibility. (3) Information from the record and/or the record will be transferred to the appropriate Federal, State, or local agency, or a member of the public in response to a specific request for pertinent information. (4) Information may also be provided to the

Department of Justice or in a proceeding before a court or adjudicative body; or to Federal, State, local or foreign agencies when needed for enforcement of civil or criminal codes or applicable regulations concerning title rights upon the public land.

EFFECT OF NOT PROVIDING INFORMATION: Disclosure of this information is required by the Act of August 10, 1993 (107 Stat. 312) and 43 CFR 3833 for those owner(s) wishing to take the small miners waiver allowed under 43 CFR 3833 and 3850. Failure to supply the information required in this form to support the owner(s) certification of waiver from payment of the otherwise required maintenance fees will result in the waiver being disallowed and the mining claims declared null and void by the Bureau of Land Management (BLM).

The Paperwork Reduction Act of 1980 (44 U.S.C. 3501, et seq.) requires us to tell you that:

This information is being collected to allow the BLM to determine if you qualify for a waiver from the payment of \$100 per mining claim maintenance fee established by the Act of August 10, 1993 (107 Stat. 312) and the implementing regulations at 43 CFR 3833 and 3850. A response to this request is required in accordance with the statute (107 Stat. 312) to retain your benefit.

BURDEN HOURS STATEMENT

Public reporting burden for this form is estimated to average 5 minutes per response, including time to review instructions, gathering and maintaining data, and completing and reviewing the form. Direct comments regarding this burden estimate, or any other aspect of this form, to the Department of the Interior, Bureau of Land Management, Information Collection Clearance Officer (871), 1849 C Street, N.W., Washington, D.C. 20240; and the Office of Management and Budget, Paperwork Reduction Project (1004-0114), Washington, D.C. 20503.

FOR OFFICIAL USE ONLY

2007 AUG -6 P 1:22

RECEIVED
BUREAU OF
LAND MANAGEMENT

United States Department of the Interior
 Bureau of Land Management
 BUSINESS & SUPPORT SVCS DIV
 ONE N CENTRAL AVE SUITE 800
 PHOENIX, AZ 85004 -4427
 Phone: (602) 417-9200

Amc 352316
 Receipt 350615

No: 1408036

Transaction #: 1454671	
Date of Transaction: 12/13/2006	
CUSTOMER:	DAVID KEMERY 2876 E CANYON VIEW DR SIERRA VISTA, AZ 85650

LINE #	QTY	DESCRIPTION	REMARKS	UNIT PRICE	TOTAL
1	1.00	LOCATABLE MINERALS / MINING CLAIMS-NOT NEW-UNADJUD, ONE AUTH NO. ONLY / MINING CLAIM MONEY RECEIVED (455) CASES: AMC352316/\$30.00	POL (3)	- n/a -	30.00
TOTAL:					\$30.00

PAYMENT INFORMATION					
1	AMOUNT:	\$30.00	POSTMARKED:	12/05/2006	
	TYPE:	CHECK	RECEIVED:	12/12/2006	
	CHECK NO:	3272			
	NAME:	KEMERY, DAVID J 2876 E CANYON VIEW DR SIERRA VISTA AZ 85650			

REMARKS

This receipt was generated by the automated BLM Collections and Billing System and is a paper representation of a portion of the official electronic record contained therein.



FEE # 061144028
 OFFICIAL RECORDS
 COCHISE COUNTY
 DATE 11/29/06 HOUR 12

REQUEST OF
 KEMERY, DAVID
 CHRISTINE RHODES-RECORDER
 FEE : 15.00 PAGES : 2

Return Document to:

DAVID J. KEMERY
2876 CANYON VIEW DR.
SIERRA VISTA, AZ. 85650

For BLM Use Only

AZ-3850-1 (July 1992)

RECEIVED
 B.L.M. AZ STATE OFFICE
 2006 DEC 12 A 8:12

Telephone # ()-

CHECK ONE

AFFIDAVIT OF PERFORMANCE OF ANNUAL WORK

Also fill in ITEMS 1 through 9 and the reverse side of this document.

NOTICE OF INTENTION TO HOLD

I intend to hold the claim(s) /site(s) listed on the reverse side of this document for the calendar year 19____. Also fill in ITEMS 1 through 4 and ITEM 9.

NOTICES OF INTENTION TO HOLD ARE FOR MILL SITES AND TUNNEL SITES OR FOR MINING CLAIMS WHEN ASSESSMENT WORK HAS NOT BEEN DONE, REGARDLESS OF WHETHER THE ANNUAL ASSESSMENT HAS BEEN SUSPENDED, DEFERRED, OR NOT YET ACCRUED. THE FILING OF A NOTICE OF INTENTION TO HOLD SHALL NOT RELIEVE THE OWNER OF COMPLYING WITH FEDERAL AND STATE LAWS PERTAINING TO THE PERFORMANCE OF ANNUAL ASSESSMENT WORK. NOTICES OF INTENTION TO HOLD FOR MILL SITES OR TUNNEL SITES NEED NOT BE COUNTY RECORDED. FOR MINING CLAIMS THE FORM FILED WITH BLM MUST BE IDENTICAL TO THE ONE THAT WAS OR WILL BE FILED WITH THE COUNTY.

Evidence of Annual Assessment Work or a Notice of Intention to Hold must be filed each calendar year following the calendar year in which the Claim/site was located.

ALL CLAIMS LISTED ON A SINGLE AFFIDAVIT MUST BE CONTIGUOUS.

1. State of Arizona, County of COCHISE
2. I, (Name) DAVID J. KEMERY SS:
3. Reside at (Address) 2876 CANYON VIEW DR.
 City SIERRA VISTA, County COCHISE, State AZ., Zip 85650

being duly sworn, deposes and says that he/she is a citizen of the United States, more than eighteen years of age, that all of the facts set forth in this affidavit/notice, subject to the provisions and penalties of 18 USC 1001 pertaining to the filing of false, fictitious, or fraudulent statements with the United States, are true and correct according to the best of my knowledge, information and belief.

4. Owner's Name and Address (If not shown in items 1-3 above) CHECK HERE IF THIS IS A CHANGE OF ADDRESS
HARRY TUNGATE DAVID J. KEMERY
5560 CALLEDALAFRESA 2876 CANYON VIEW DR.
HEREFORD, AZ. 85615 SIERRA VISTA, AZ. 85650


5. That I am personally acquainted with the mining claim(s). The work and improvements were made by and at the expense of the owner(s) of said claim(s). Said contiguous group of claims, listed on the reverse side of this document, are situated in the HARTFORD Mining District, COCHISE County, Arizona

6. That between the dates starting at 12 o'clock noon on September 1, 2005 and ending at 12 o'clock noon on September 1, 2006 at least \$ 100.00 dollars worth of work and improvements were done and performed upon said claim(s) or upon one or more of a contiguous group of claims for the benefit of all, or wholly or partly outside of a contiguous group of claims for the benefit of all, not including the location work.

7. That the following persons were employed to perform the work and improvements described herein: DAVID J. KEMERY
HARRY TUNGATE

8. That the work and improvements performed were: SAMPLES WERE TAKEN FROM OLD STREAM
BED & BANKS, SLUIED & PANNED FOR GOLD CONTENT. SOME FOUND

9. Dated 11-29-06, Signature David J. Kemery
 SUBSCRIBED AND SWORN TO before me, a Notary Public, this 29 day of November 2006



For BLM Use Only

ENTERED INTO COMPUTER
 3/7/07 AB

061144028

This form is for the purpose of complying with the laws of the United States Department of the Interior, Bureau of Land Management and the State of Arizona pertaining to assessment work and/or a notice of intention to hold. 30 USC 28, 43 CFR 3833.2, ARS 27-208. Subject to Paperwork Reduction Act and Privacy Act statements available at the BLM AZ State Office. The form is not copyrighted. It may be reproduced without restriction.

If the claims/sites have consecutive BLM #'s and are in the same Township, Range and Section(s) they may be listed as follows:

SAMPLE 1-10 A MC 19640-49 : Dkt/Pg # 1025/1-10 (or) 4N 20W 36
 RECORDING # 9106173-82

CLAIM/SITE NAME	SERIAL NUMBER	Dkt/Pg or Recording # of ORIGINAL LOCATION NOTICEI	TWN SHP	RNG	SEC(S)
1. <u>PC 2</u>	<u>A MC 352316</u>	<u>990619044</u>	<u>23S</u>	<u>21E</u>	<u>31</u>
2.	A MC				
3.	A MC				
4.	A MC				
5.	A MC				
6.	A MC				
7.	A MC				
8.	A MC				
9.	A MC				
10.	A MC				
11.	A MC				
12.	A MC				
13.	A MC				
14.	A MC				
15.	A MC				
16.	A MC				
17.	A MC				
18.	A MC				
19.	A MC				
20.	A MC				
21.	A MC				
22.	A MC				
23.	A MC				
24.	A MC				
25.	A MC				
26.	A MC				
27.	A MC				
28.	A MC				
29.	A MC				
30.	A MC				

RECEIVED
 BLM, AZ STATE OFFICE
 2006 DEC 12 A 8:11
 PHOENIX, ARIZONA

FILE WITH: BUREAU OF LAND MANAGEMENT, 222 NORTH CENTRAL AVENUE, PHOENIX, AZ 85004-2203 and the respective county recorder, ON OR BEFORE DECEMBER 30th (NOT THE 31st), BLM REQUIRES A \$5.00 NONREFUNDABLE SERVICE CHARGE FOR EACH MINING CLAIM, MILL SITE OR TUNNEL SITE, ANNUAL FILLINGS THAT ARE NOT ACCOMPANIED BY PROPER SERVICE CHARGES WILL BE RETURNED WITHOUT FURTHER ACTION BY BLM.

061144028



FEE # 061144027
 OFFICIAL RECORDS
 COCHISE COUNTY
 DATE 11/29/06 HOUR 12

REQUEST OF
 KEMERY, DAVID
 CHRISTINE RHODES-RECORDER
 FEE : 15.00 PAGES : 2

RECEIVED
 B.L.M. AZ STATE OFFICE

2006 DEC 12 A 8:11

PHOENIX, ARIZONA

STEPHEN J. KEMERY
210 DOUGLAS ST.
BISBEE, AZ. 85603
 Telephone # ()-

[Empty box for recording information]

CHECK ONE

AFFIDAVIT OF PERFORMANCE OF ANNUAL WORK

Also fill in ITEMS 1 through 9 and the reverse side of this document.

NOTICE OF INTENTION TO HOLD

I intend to hold the claim(s) /site(s) listed on the reverse side of this document for the calendar year 19___. Also fill in ITEMS 1 through 4 and ITEM 9.

NOTICES OF INTENTION TO HOLD ARE FOR MILL SITES AND TUNNEL SITES OR FOR MINING CLAIMS WHEN ASSESSMENT WORK HAS NOT BEEN DONE, REGARDLESS OF WHETHER THE ANNUAL ASSESSMENT HAS BEEN SUSPENDED, DEFERRED, OR NOT YET ACCRUED. THE FILING OF A NOTICE OF INTENTION TO HOLD SHALL NOT RELIEVE THE OWNER OF COMPLYING WITH FEDERAL AND STATE LAWS PERTAINING TO THE PERFORMANCE OF ANNUAL ASSESSMENT WORK. NOTICES OF INTENTION TO HOLD FOR MILL SITES OR TUNNEL SITES NEED NOT BE COUNTY RECORDED. FOR MINING CLAIMS THE FORM FILED WITH BLM MUST BE IDENTICAL TO THE ONE THAT WAS OR WILL BE FILED WITH THE COUNTY.

Evidence of Annual Assessment Work or a Notice of Intention to Hold must be filed each calendar year following the calendar year in which the Claim/site was located.

ALL CLAIMS LISTED ON A SINGLE AFFIDAVIT MUST BE CONTIGUOUS.

1. State of Arizona, County of COCHISE SS:
2. I, (Name) STEPHEN J. KEMERY
3. Reside at (Address) 210 DOUGLAS ST.
 City BISBEE, County COCHISE, State AZ., Zip 85603

being duly sworn, deposes and says that he/she is a citizen of the United States, more than eighteen years of age, that all of the facts set forth in this affidavit/notice, subject to the provisions and penalties of 18 USC 1001 pertaining to the filing of false, fictitious, or fraudulent statements with the United States, are true and correct according to the best of my knowledge, information and belief.

4. Owner's Name and Address (If not shown in Items 1-3 above) CHECK HERE IF THIS IS A CHANGE OF ADDRESS
STEPHEN J. KEMERY
210 DOUGLAS ST.
BISBEE, AZ. 85603

5. That I am personally acquainted with the mining claim(s). The work and improvements were made by and at the expense of the owner(s) of said claim(s). Said contiguous group of claims, listed on the reverse side of this document, are situated in the HARTFORD Mining District, COCHISE County, Arizona

6. That between the dates starting at 12 o'clock noon on September 1, 2005 and ending at 12 o'clock noon on September 1, 2006 at least \$ 100.00 dollars worth of work and improvements were done and performed upon said claim(s) or upon one or more of a contiguous group of claims for the benefit of all, or wholly or partly outside of a contiguous group of claims for the benefit of all, not including the location work.

7. That the following persons were employed to perform the work and improvements described herein: STEPHEN J. KEMERY & DAVID J. KEMERY

8. That the work and improvements performed were: SAMPLES WERE TAKEN FROM OLD STREAM BEDS & BANKS, THEN SLUIKED AND PAVED FOR GOLD CAPTURE

9. Dated 11-29-2006, Signature [Signature]
 SUBSCRIBED AND SWORN TO before me, a Notary Public, this 29th day of NOVEMBER 2006

by Steve Kemery
 Notary Public [Signature] Notary Public State of Arizona
 Cochise County
 Gail A. Lanham
 MY COMMISSION EXPIRES 8/31/07 Expires August 31, 2007

For BLM Use Only

This form is for the purpose of complying with the laws of the United States Department of the Interior, Bureau of Land Management and the State of Arizona pertaining to assessment work and/or a notice of intention to hold. 30 USC 28, 43 CFR 3833.2, ARS 27-208. Subject to Paperwork Reduction Act and Privacy Act statements available at the BLM AZ State Office. The form is not copyrighted.

CLAIM/SITE NAME	SERIAL NUMBER	Dkt/Pg or Recording # of ORIGINAL LOCATION NOTICEI	TWN SHP	RNG	SEC(S)
1. <u>QAD PERFECTO-01</u>	<u>A MC 350616</u>		<u>23S</u>	<u>21E</u>	<u>31</u>
2.	A MC				
3.	A MC				
4.	A MC				
5.	A MC				
6.	A MC				
7.	A MC				
8.	A MC				
9.	A MC				
10.	A MC				
11.	A MC				
12.	A MC				
13.	A MC				
14.	A MC				
15.	A MC				
16.	A MC				
17.	A MC				
18.	A MC				
19.	A MC				
20.	A MC				
21.	A MC				
22.	A MC				
23.	A MC				
24.	A MC				
25.	A MC				
26.	A MC				
27.	A MC				
28.	A MC				
29.	A MC				
30.	A MC				

FILE WITH: BUREAU OF LAND MANAGEMENT, 222 NORTH CENTRAL AVENUE, PHOENIX, AZ 85004-2203 and the respective county recorder, ON OR BEFORE DECEMBER 30th (NOT THE 31st), BLM REQUIRES A \$5.00 NONREFUNDABLE SERVICE CHARGE FOR EACH MINING CLAIM, MILL SITE OR TUNNEL SITE, ANNUAL FILLINGS THAT ARE NOT ACCOMPANIED BY PROPER SERVICE CHARGES WILL BE RETURNED WITHOUT FURTHER ACTION BY BLM.

PHOENIX, ARIZONA
 2006 DEC 12 A 8:11
 RECEIVED
 B.L.M. AZ STATE OFFICE

061144027



FEE # 061144026
 OFFICIAL RECORDS
 COCHISE COUNTY
 DATE 11/29/06 HOUR 12

REQUEST OF
 KEMERY, DAVID
 CHRISTINE RHODES-RECORDER
 FEE : 15.00 PAGES : 2

RECEIVED
 3.L.M. AZ STATE OFFICE
 2006 DEC 12 A 8:11
 PHOENIX, ARIZONA

STEPHEN J. KEMERY
210 DOUGLAS ST.
BISBEE, AZ. 85603
 Telephone # ()-

AFFIDAVIT OF PERFORMANCE OF ANNUAL WORK
 Also fill in ITEMS 1 through 9 and the reverse side of this document.
 NOTICE OF INTENTION TO HOLD
 I intend to hold the claim(s) /site(s) listed on the reverse side of this document for the calendar year 19___. Also fill in ITEMS 1 through 4 and ITEM 9.

NOTICES OF INTENTION TO HOLD ARE FOR MILL SITES AND TUNNEL SITES OR FOR MINING CLAIMS WHEN ASSESSMENT WORK HAS NOT BEEN DONE, REGARDLESS OF WHETHER THE ANNUAL ASSESSMENT HAS BEEN SUSPENDED, DEFERRED, OR NOT YET ACCRUED. THE FILING OF A NOTICE OF INTENTION TO HOLD SHALL NOT RELIEVE THE OWNER OF COMPLYING WITH FEDERAL AND STATE LAWS PERTAINING TO THE PERFORMANCE OF ANNUAL ASSESSMENT WORK. NOTICES OF INTENTION TO HOLD FOR MILL SITES OR TUNNEL SITES NEED NOT BE COUNTY RECORDED. FOR MINING CLAIMS THE FORM FILED WITH BLM MUST BE IDENTICAL TO THE ONE THAT WAS OR WILL BE FILED WITH THE COUNTY.

Evidence of Annual Assessment Work or a Notice of Intention to Hold must be filed each calendar year following the calendar year in which the Claim/site was located.
 ALL CLAIMS LISTED ON A SINGLE AFFIDAVIT MUST BE CONTIGUOUS.

1. State of Arizona, County of COCHISE SS:
 2. I, (Name) STEPHEN J. KEMERY
 3. Reside at (Address) 210 DOUGLAS ST.
City BISBEE, County COCHISE, State AZ., Zip 85603

being duly sworn, deposes and says that he/she is a citizen of the United States, more than eighteen years of age, that all of the facts set forth in this affidavit/notice, subject to the provisions and penalties of 18 USC 1001 pertaining to the filing of false, fictitious, or fraudulent statements with the United States, are true and correct according to the best of my knowledge, information and belief.

4. Owner's Name and Address (If not shown in Items 1-3 above) CHECK HERE IF THIS IS A CHANGE OF ADDRESS
STEPHEN J. KEMERY
210 DOUGLAS ST.
BISBEE, AZ. 85603

5. That I am personally acquainted with the mining claim(s). The work and improvements were made by and at the expense of the owner(s) of said claim(s). Said contiguous group of claims, listed on the reverse side of this document, are situated in the HARTFORD Mining District, COCHISE County, Arizona

6. That between the dates starting at 12 o'clock noon on September 1, 2005 and ending at 12 o'clock noon on September 1, 2006 at least \$ 100.00 dollars worth of work and improvements were done and performed upon said claim(s) or upon one or more of a contiguous group of claims for the benefit of all, or wholly or partly outside of a contiguous group of claims for the benefit of all, not including the location work.

7. That the following persons were employed to perform the work and improvements described herein: STEPHEN J. KEMERY,
DAVID J. KEMERY

8. That the work and improvements performed were: SAMPLES WERE TAKEN FROM OLD STREAM BEDS
BANKS. SAMPLES WERE THEN SLUIBED & PANNED FOR GOLD CONTENTS

9. Dated 11-29-06, Signature [Signature]

SUBSCRIBED AND SWORN TO before me, a Notary Public, this 29th day of NOVEMBER 2006
 by Steve Kemery
 Notary Public Gail A. Lanham Cochise County
 MY COMMISSION EXPIRES 8/31/07 Expires August 31, 2007

For BLM Use Only
 061144026

This form is for the purpose of complying with the laws of the United States Department of the Interior, Bureau of Land Management and the State of Arizona pertaining to assessment work and/or a notice of intention to hold. 30 USC 28, 43 CFR 3833.2, ARS 27-208. Subject to Paperwork Reduction Act and Privacy Act statements available at the BLM AZ State Office. The form is not copyrighted.

CLAIM/SITE NAME	SERIAL NUMBER	Dkt/Pg or Recording # of ORIGINAL LOCATION NOTICEI	TWN SHP	RNG	SEC(S)
1. <u>DULCE DE ORO</u>	<u>A MC</u>	<u>350615</u>	<u>245</u>	<u>20E</u>	<u>1</u>
2.	A MC				
3.	A MC				
4.	A MC				
5.	A MC				
6.	A MC				
7.	A MC				
8.	A MC				
9.	A MC				
10.	A MC				
11.	A MC				
12.	A MC				
13.	A MC				
14.	A MC				
15.	A MC				
16.	A MC				
17.	A MC				
18.	A MC				
19.	A MC				
20.	A MC				
21.	A MC				
22.	A MC				
23.	A MC				
24.	A MC				
25.	A MC				
26.	A MC				
27.	A MC				
28.	A MC				
29.	A MC				
30.	A MC				

FILE WITH: BUREAU OF LAND MANAGEMENT, 222 NORTH CENTRAL AVENUE, PHOENIX, AZ 85004-2203 and the respective county recorder, ON OR BEFORE DECEMBER 30th (NOT THE 31st), BLM REQUIRES A \$5.00 NONREFUNDABLE SERVICE CHARGE FOR EACH MINING CLAIM, MILL SITE OR TUNNEL SITE, ANNUAL FILLINGS THAT ARE NOT ACCOMPANIED BY PROPER SERVICE CHARGES WILL BE RETURNED WITHOUT FURTHER ACTION BY BLM.

PHOENIX, ARIZONA
 2008 DEC 22 A 8:11
 RECEIVED
 B.L.M. AZ STATE OFFICE

061144026

UNITED STATES
DEPARTMENT OF THE INTERIOR
BUREAU OF LAND MANAGEMENT

MAINTENANCE FEE PAYMENT WAIVER CERTIFICATION

190
FORM APPROVED
OMB NO. 1004-0114
Expires: March 31, 1997
AMC 350615

This small miner waiver is filed to hold the claims/sites listed below for the assessment year beginning at noon on the first September 1 following the official filing of this form with BLM.

The undersigned owner(s) of the mining claims/sites listed below hereby certify under penalty of 18 U.S.C. 1001 and 43 U.S.C. 1212 that:

I/We control, or will control, ten or fewer mining claims/sites located and maintained on Federal land in the United States of America on the August 31 that is one day before the beginning of the assessment year indicated in line one above.

I/We have/will performed/perform assessment work upon the claims listed below for the current assessment year as of the August 31 indicated in line three above. This work meets the requirements of the General Mining Law of 1872, as amended; the Act of August 10, 1993; and the regulations at 43 CFR 3833 and 3850. Such work will be described on our affidavit of labor.

The mining claims and sites for which the above waiver from payment of the maintenance fees is made are:

CLAIM NAME	BLM RECORDATION SERIAL NUMBER
1. DULCE DE ORO	AMC 350615
2.	
3.	
4.	
5.	
6.	
7.	
8.	
9.	
10.	

RECEIVED
B.L.M. AZ STATE OFFICE
2006 AUG 14 A 8:58
PHOENIX, ARIZONA

All owner(s) of the above mining claims and sites are filing for this waiver.

I/We understand and acknowledge that pursuant to 43 U.S.C. 1212 and 18 U.S.C. 1001, the filing of a false, fictitious, or fraudulent document with the Bureau of Land Management may result in a fine of up to \$10,000, a prison term not to exceed five years, or both.

STEPHEN JOSEPH KEMERY
(Owner's Name - Please Print)

[Signature]
(Owner's Signature)

210 DOUGLAS ST.
(Street or P.O. Box)

BISBEE AZ 85603
(City) (State) (Zip Code)

(Owner's Name - Please Print)

(Owner's Signature)

(Street or P.O. Box)

(City) (State) (Zip Code)

(Owner's Name - Please Print)

(Owner's Signature)

(Street or P.O. Box)

(City) (State) (Zip Code)

(Owner's Name - Please Print)

(Owner's Signature)

(Street or P.O. Box)

(State) (Zip Code)

ENTERED IN COMPUTER

8/15/06 *[Signature]*

(Owner's Name - Please Print)

(Owner's Signature)

(Street or P.O. Box)

(City)

(State)

(Zip Code)

(Owner's Name - Please Print)

(Owner's Signature)

(Street or P.O. Box)

(City)

(State)

(Zip Code)

(Owner's Name - Please Print)

(Owner's Signature)

(Street or P.O. Box)

(City)

(State)

(Zip Code)

(Owner's Name - Please Print)

(Owner's Signature)

(Street or P.O. Box)

(City)

(State)

(Zip Code)

INSTRUCTIONS

1. This certification of waiver from payment of maintenance fees is made under the provisions of the Act of August 10, 1993 (107 Stat. 312 [1993]), and §1744 of Title 43 and §28-28k of Title 30 of the United States Code; and the regulations thereunder (43 CFR 3833 and 3850).
2. This waiver must be filed in advance of the assessment year for which a waiver is sought, but in no event be filed later than the August 31st preceding the assessment year for which the waiver is sought.
3. You must still record your affidavit of assessment work for claims listed and/or Notices of Intention to Hold for any sites listed with the BLM by each December 30th, and the local recording office under State law, as in the past.
4. This waiver must be filed in the BLM State Office where the mining claims are recorded.
5. If the claims and sites are located in more than one State, a separate waiver form must be filed in each State in which they are held. The total number of claims and sites listed on separate waiver forms cannot exceed ten.
6. All claim names and Bureau of Land Management (BLM) serial numbers must be listed for all mining claims and sites for which a waiver is sought.

7. All owners and their addresses must be listed.
8. This waiver form must be signed by all of the owners or their designated agent. If an agent is designated, a statement appointing the agent must be submitted with this certification, if a designation of agent is not currently on file with the BLM State office where your claims and sites are recorded.
9. Mining claims and sites held by a husband and wife, either jointly or individually, or their children under the age of discretion, shall be counted towards the 10 claim limit. Mining claims and sites held in co-ownership, or by an association of locators, by a partnership, or by a corporation shall be counted towards the 10 claim limit for claimants that have an interest in these entities.
10. Failure to pay the maintenance fee or meet the requirements for waiver from payment of the maintenance fee by any August 31st deadline for the following assessment year shall cause the mining claims and sites to be declared null and void.

NOTICE

The Privacy Act of 1974 and the regulation in 43 CFR 2.48(d) provide that you be furnished the following information in connection with the information required by this certification of exemption from rental fees form.

AUTHORITY: 30 U.S.C. 28-28e; 43 U.S.C. 1201, 1740, and 1744; and the Act of August 10, 1993 (107 Stat. 312); 43 CFR 3833 and 3850.

PRINCIPLE PURPOSE: This information is to be used to verify that the owner(s) of a mining claim has complied with the Act of August 10, 1993 (107 Stat. 312), and is entitled to perform assessment work in lieu of paying the maintenance fee for the mining claims listed on this form.

ROUTINE USE: (1) Adjudication of the claimant(s) certification of waiver from paying the maintenance fee otherwise required by the Act of August 10, 1993 (107 Stat. 312). (2) Disclosure may be made to appropriate Federal agencies when location is made within the agency's geographic area of responsibility. (3) Information from the record and/or the record will be transferred to the appropriate Federal, State, or local agency, or a member of the public in response to a specific request for pertinent information. (4) Information may also be provided to the

Department of Justice or in a proceeding before a court or adjudicative body; or to Federal, State, local or foreign agencies when needed for enforcement of civil or criminal codes or applicable regulations concerning title rights upon the public land.

EFFECT OF NOT PROVIDING INFORMATION: Disclosure of this information is required by the Act of August 10, 1993 (107 Stat. 312) and 43 CFR 3833 for those owner(s) wishing to take the small miners waiver allowed under 43 CFR 3833 and 3850. Failure to supply the information required in this form to support the owner(s) certification of waiver from payment of the otherwise required maintenance fees will result in the waiver being disallowed and the mining claims declared null and void by the Bureau of Land Management (BLM).

The Paperwork Reduction Act of 1980 (44 U.S.C. 3501, et seq.) requires us to tell you that:

This information is being collected to allow the BLM to determine if you qualify for a waiver from the payment of \$100 per mining claim maintenance fee established by the Act of August 10, 1993 (107 Stat. 312) and the implementing regulations at 43 CFR 3833 and 3850. A response to this request is required in accordance with the statute (107 Stat. 312) to retain your benefit.

BURDEN HOURS STATEMENT

Public reporting burden for this form is estimated to average 5 minutes per response, including time to review instructions, gathering and maintaining data, and completing and reviewing the form. Direct comments regarding this burden estimate, or any other aspect of this form, to the Department of the Interior, Bureau of Land Management, Information Collection Clearance Officer (871), 1849 C Street, N.W., Washington, D.C. 20240; and the Office of Management and Budget, Paperwork Reduction Project (1004-0114), Washington, D.C. 20503.

FOR OFFICIAL USE ONLY

UNITED STATES
DEPARTMENT OF THE INTERIOR
BUREAU OF LAND MANAGEMENT

MAINTENANCE FEE PAYMENT WAIVER CERTIFICATION

191
FORM APPROVED
OMB NO. 1004-0114
Expires: March 31, 1997
AMC 350615

This small miner waiver is filed to hold the claims/sites listed below for the assessment year beginning at noon on the first September 1 following the official filing of this form with BLM.

The undersigned owner(s) of the mining claims/sites listed below hereby certify under penalty of 18 U.S.C. 1001 and 43 U.S.C. 1212 that:

I/We control, or will control, ten or fewer mining claims/sites located and maintained on Federal land in the United States of America on the August 31 that is one day before the beginning of the assessment year indicated in line one above.

I/We have/will performed/perform assessment work upon the claims listed below for the current assessment year as of the August 31 indicated in line three above. This work meets the requirements of the General Mining Law of 1872, as amended; the Act of August 10, 1993; and the regulations at 43 CFR 3833 and 3850. Such work will be described on our affidavit of labor.


The mining claims and sites for which the above waiver from payment of the maintenance fees is made are:


CLAIM NAME	BLM RECORDATION SERIAL NUMBER
1. <u>ORO PERFECTO - 01</u>	<u>AMC 350616</u>
2.	
3.	
4.	
5.	
6.	
7.	
8.	
9.	
10.	

RECEIVED
 B.L.M. AZ STATE OFFICE
 2006 AUG 14 A 8:58
 PHOENIX, ARIZONA

All owner(s) of the above mining claims and sites are filing for this waiver.

I/We understand and acknowledge that pursuant to 43 U.S.C. 1212 and 18 U.S.C. 1001, the filing of a false, fictitious, or fraudulent document with the Bureau of Land Management may result in a fine of up to \$10,000, a prison term not to exceed five years, or both.

<u>STEPHEN JOSEPH KIMMORY.</u> (Owner's Name - Please Print)	 (Owner's Signature)
<u>210 DOUGLAS ST.</u> (Street or P.O. Box)	<u>BESBLE</u> <u>AZ</u> <u>85603</u> (City) (State) (Zip Code)
_____ (Owner's Name - Please Print)	_____ (Owner's Signature)
_____ (Street or P.O. Box)	_____ (City) (State) (Zip Code)
_____ (Owner's Name - Please Print)	_____ (Owner's Signature)
_____ (Street or P.O. Box)	_____ (City) (State) (Zip Code)
_____ (Owner's Name - Please Print)	_____ (Owner's Signature)
_____ (Street or P.O. Box)	_____ (City) (State) (Zip Code)

ENTERED IN COMPUTER
8/15/06 
(City) (State) (Zip Code)

(Owner's Name - Please Print)

(Owner's Signature)

(Street or P.O. Box)

(City)

(State)

(Zip Code)

(Owner's Name - Please Print)

(Owner's Signature)

(Street or P.O. Box)

(City)

(State)

(Zip Code)

(Owner's Name - Please Print)

(Owner's Signature)

(Street or P.O. Box)

(City)

(State)

(Zip Code)

(Owner's Name - Please Print)

(Owner's Signature)

(Street or P.O. Box)

(City)

(State)

(Zip Code)

INSTRUCTIONS

1. This certification of waiver from payment of maintenance fees is made under the provisions of the Act of August 10, 1993 (107 Stat. 312 [1993]), and §1744 of Title 43 and §28-28k of Title 30 of the United States Code; and the regulations thereunder (43 CFR 3833 and 3850).
2. This waiver must be filed in advance of the assessment year for which a waiver is sought, but in no event be filed later than the August 31st preceding the assessment year for which the waiver is sought.
3. You must still record your affidavit of assessment work for claims listed and/or Notices of Intention to Hold for any sites listed with the BLM by each December 30th, and the local recording office under State law, as in the past.
4. This waiver must be filed in the BLM State Office where the mining claims are recorded.
5. If the claims and sites are located in more than one State, a separate waiver form must be filed in each State in which they are held. The total number of claims and sites listed on separate waiver forms cannot exceed ten.
6. All claim names and Bureau of Land Management (BLM) serial numbers must be listed for all mining claims and sites for which a waiver is sought.

7. All owners and their addresses must be listed.
8. This waiver form must be signed by all of the owners or their designated agent. If an agent is designated, a statement appointing the agent, must be submitted with this certification, if a designation of agent is not currently on file with the BLM State office where your claims and sites are recorded.
9. Mining claims and sites held by a husband and wife, either jointly or individually, or their children under the age of discretion, shall be counted towards the 10 claim limit. Mining claims and sites held in co-ownership, or by an association of locators, by a partnership, or by a corporation shall be counted towards the 10 claim limit for claimants that have an interest in these entities.
10. Failure to pay the maintenance fee or meet the requirements for waiver from payment of the maintenance fee by any August 31st deadline for the following assessment year shall cause the mining claims and sites to be declared null and void.

NOTICE

The Privacy Act of 1974 and the regulation in 43 CFR 2.48(d) provide that you be furnished the following information in connection with the information required by this certification of exemption from rental fees form.

AUTHORITY: 30 U.S.C. 28-28e; 43 U.S.C. 1201, 1740, and 1744; and the Act of August 10, 1993 (107 Stat. 312); 43 CFR 3833 and 3850.

PRINCIPLE PURPOSE: This information is to be used to verify that the owner(s) of a mining claim has complied with the Act of August 10, 1993 (107 Stat. 312), and is entitled to perform assessment work in lieu of paying the maintenance fee for the mining claims listed on this form.

ROUTINE USE: (1) Adjudication of the claimant(s) certification of waiver from paying the maintenance fee otherwise required by the Act of August 10, 1993 (107 Stat. 312). (2) Disclosure may be made to appropriate Federal agencies when location is made within the agency's geographic area of responsibility. (3) Information from the record and/or the record will be transferred to the appropriate Federal, State, or local agency, or a member of the public in response to a specific request for pertinent information. (4) Information may also be provided to the

Department of Justice or in a proceeding before a court or adjudicative body; or to Federal, State, local or foreign agencies when needed for enforcement of civil or criminal codes or applicable regulations concerning title rights upon the public land.

EFFECT OF NOT PROVIDING INFORMATION: Disclosure of this information is required by the Act of August 10, 1993 (107 Stat. 312) and 43 CFR 3833 for those owner(s) wishing to take the small miners waiver allowed under 43 CFR 3833 and 3850. Failure to supply the information required in this form to support the owner(s) certification of waiver from payment of the otherwise required maintenance fees will result in the waiver being disallowed and the mining claims declared null and void by the Bureau of Land Management (BLM).

The Paperwork Reduction Act of 1980 (44 U.S.C. 3501, et seq.) requires us to tell you that:

This information is being collected to allow the BLM to determine if you qualify for a waiver from the payment of \$100 per mining claim maintenance fee established by the Act of August 10, 1993 (107 Stat. 312) and the implementing regulations at 43 CFR 3833 and 3850. A response to this request is required in accordance with the statute (107 Stat. 312) to retain your benefit.

BURDEN HOURS STATEMENT

Public reporting burden for this form is estimated to average 5 minutes per response, including time to review instructions, gathering and maintaining data, and completing and reviewing the form. Direct comments regarding this burden estimate, or any other aspect of this form, to the Department of the Interior, Bureau of Land Management, Information Collection Clearance Officer (871), 1849 C Street, N.W., Washington, D.C. 20240; and the Office of Management and Budget, Paperwork Reduction Project (1004-0114), Washington, D.C. 20503.

FOR OFFICIAL USE ONLY



FEE # 051145293
 OFFICIAL RECORDS
 COCHISE COUNTY
 DATE 11/22/05 HOUR 3

REQUEST OF
 KEMERY, DAVID JOHN
 CHRISTINE RHODES-RECORDER
 FEE : 15.00 PAGES : 2

RETURN DOCUMENT TO

AMC 352316

AMC 350615

DAVID KEMERY
 2876 CANYON VIEW DR
 SIERRA VISTA, AZ 85650

30 10.00
 CR 2857 UC

Telephone # ()-

CHECK ONE

AFFIDAVIT OF PERFORMANCE OF ANNUAL WORK
 Also fill in ITEMS 1 through 9 and the reverse side of this document.

NOTICE OF INTENTION TO HOLD
 I intend to hold the claim(s) /site(s) listed on the reverse side of this document for the calendar year 19___. Also fill in ITEMS 1 through 4 and ITEM 9.

NOTICES OF INTENTION TO HOLD ARE FOR MILL SITES AND TUNNEL SITES OR FOR MINING CLAIMS WHEN ASSESSMENT WORK HAS NOT BEEN DONE, REGARDLESS OF WHETHER THE ANNUAL ASSESSMENT HAS BEEN SUSPENDED, DEFERRED, OR NOT YET ACCRUED. THE FILING OF A NOTICE OF INTENTION TO HOLD SHALL NOT RELIEVE THE OWNER OF COMPLYING WITH FEDERAL AND STATE LAWS PERTAINING TO THE PERFORMANCE OF ANNUAL ASSESSMENT WORK. NOTICES OF INTENTION TO HOLD FOR MILL SITES OR TUNNEL SITES NEED NOT BE COUNTY RECORDED. FOR MINING CLAIMS THE FORM FILED WITH BLM MUST BE IDENTICAL TO THE ONE THAT WAS OR WILL BE FILED WITH THE COUNTY.

Evidence of Annual Assessment Work or a Notice of Intention to Hold must be filed each calendar year following the calendar year in which the Claim/site was located.

ALL CLAIMS LISTED ON A SINGLE AFFIDAVIT MUST BE CONTIGUOUS.

1. State of Arizona, County of COCHISE SS:
 2. I, (Name) DAVID KEMERY
 3. Reside at (Address) 2876 CANYON VIEW DR,
SIERRA VISTA, County COCHISE, State AZ, Zip 85650

being duly sworn, deposes and says that he/she is a citizen of the United States, more than eighteen years of age, that all of the facts set forth in this affidavit/notice, subject to the provisions and penalties of 18 USC 1001 pertaining to the filing of false, fictitious, or fraudulent statements with the United States, are true and correct according to the best of my knowledge, information and belief.

4. Owner's Name and Address (If not shown in Items 1-3 above) CHECK HERE IF THIS IS A CHANGE OF ADDRESS
DAVID KEMERY HARRY TUNBATE
2876 CANYON VIEW DR, 5560 S. CALLE DELA FRESA
SIERRA VISTA, AZ 85650 HEREFORD, AZ 85615


5. That I am personally acquainted with the mining claim(s). The work and improvements were made by and at the expense of the owner(s) of said claim(s). Said contiguous group of claims, listed on the reverse side of this document, are situated in the HARTFORD Mining District, COCHISE County, Arizona

6. That between the dates starting at 12 o'clock noon on September 1, 19 2005 and ending at 12 o'clock noon on September 1, 19 2005 at least \$ 100.00 dollars worth of work and improvements were done and performed upon said claim(s) or upon one or more of a contiguous group of claims for the benefit of all, or wholly or partly outside of a contiguous group of claims for the benefit of all, not including the location work.

7. That the following persons were employed to perform the work and improvements described herein: DAVID KEMERY @
HARRY TUNBATE

8. That the work and improvements performed were: SAMPLES WERE TAKEN FROM BANKS & OLD STREAMBEDS,
SAMPLES WERE SLEIBED, PANNED & ANALYZED FOR GOLD CONTENT

9. Dated 11-22-05
 SUBSCRIBED AND SWORN TO before me David Kemery on this 22 day of NOV 2005
 by David Kemery
 Notary Public Donna E. [Signature]
 MY COMMISSION EXPIRES 6-26-2006




For BLM Use Only
 BUREAU OF LAND MANAGEMENT
 2005 NOV 30 PM 2:12:10
 051145293

This form is for the purpose of complying with the laws of the United States Department of the Interior, Bureau of Land Management and the State of Arizona pertaining to assessment work and/or a notice of intention to hold. 30 USC 28, 43 CFR 3833.2, ARS 27-208. Subject to Paperwork Reduction Act and Privacy Act statements available at the BLM AZ State Office. The form is not copyrighted. It may be reproduced without restriction.

CLAIM/SITE NAME	SERIAL NUMBER	Dkt/Pg or Recording # of ORIGINAL LOCATION NOTICEI	TWN SHP	RNG	SEC(S)
1. <u>PC 2</u>	<u>A MC 252316</u>	<u>990619044</u>	<u>23S</u>	<u>21E</u>	<u>31</u>
2.	A MC				
3.	A MC				
4.	A MC				
5.	A MC				
6.	A MC				
7.	A MC				
8.	A MC				
9.	A MC				
10.	A MC				
11.	A MC				
12.	A MC				
13.	A MC				
14.	A MC				
15.	A MC				
16.	A MC				
17.	A MC				
18.	A MC				
19.	A MC				
20.	A MC				
21.	A MC				
22.	A MC				
23.	A MC				
24.	A MC				
25.	A MC				
26.	A MC				
27.	A MC				
28.	A MC				
29.	A MC				
30.	A MC				

FILE WITH: BUREAU OF LAND MANAGEMENT, 222 NORTH CENTRAL AVENUE, PHOENIX, AZ 85004-2203 and the respective county recorder, ON OR BEFORE DECEMBER 30th (NOT THE 31st), BLM REQUIRES A \$5.00 NONREFUNDABLE SERVICE CHARGE FOR EACH MINING CLAIM, MILL SITE OR TUNNEL SITE, ANNUAL FILLINGS THAT ARE NOT ACCOMPANIED BY PROPER SERVICE CHARGES WILL BE RETURNED WITHOUT FURTHER ACTION BY BLM.



051145293



FEE # 051145295
 OFFICIAL RECORDS
 COCHISE COUNTY
 DATE 11/22/05 HOUR 3

REQUEST OF
 KEMERY, DAVID JOHN
 CHRISTINE RHODES-RECORDER
 FEE : 15.00 PAGES : 2

RETURN DOCUMENT TO

STEPHEN J. KEMERY
210 DOUGLAS ST.
BISBEE, AZ. 85603

Telephone # ()-

CHECK ONE

AFFIDAVIT OF PERFORMANCE OF ANNUAL WORK

Also fill in ITEMS 1 through 9 and the reverse side of this document.

NOTICE OF INTENTION TO HOLD

I intend to hold the claim(s) /site(s) listed on the reverse side of this document for the calendar year 19____. Also fill in ITEMS 1 through 4 and ITEM 9.

NOTICES OF INTENTION TO HOLD ARE FOR MILL SITES AND TUNNEL SITES OR FOR MINING CLAIMS WHEN ASSESSMENT WORK HAS NOT BEEN DONE, REGARDLESS OF WHETHER THE ANNUAL ASSESSMENT HAS BEEN SUSPENDED, DEFERRED, OR NOT YET ACCRUED. THE FILING OF A NOTICE OF INTENTION TO HOLD SHALL NOT RELIEVE THE OWNER OF COMPLYING WITH FEDERAL AND STATE LAWS PERTAINING TO THE PERFORMANCE OF ANNUAL ASSESSMENT WORK. NOTICES OF INTENTION TO HOLD FOR MILL SITES OR TUNNEL SITES NEED NOT BE COUNTY RECORDED. FOR MINING CLAIMS THE FORM FILED WITH BLM MUST BE IDENTICAL TO THE ONE THAT WAS OR WILL BE FILED WITH THE COUNTY.

Evidence of Annual Assessment Work or a Notice of Intention to Hold must be filed each calendar year following the calendar year in which the Claim/site was located.

ALL CLAIMS LISTED ON A SINGLE AFFIDAVIT MUST BE CONTIGUOUS.

1. State of Arizona, County of COCHISE ss:
2. I, (Name) STEPHEN J. KEMERY
3. Reside at (Address) 210 DOUGLAS ST.
 City BISBEE, County COCHISE, State AZ., Zip 85603

being duly sworn, deposes and says that he/she is a citizen of the United States, more than eighteen years of age, that all of the facts set forth in this affidavit/notice, subject to the provisions and penalties of 18 USC 1001 pertaining to the filing of false, fictitious, or fraudulent statements with the United States, are true and correct according to the best of my knowledge, information and belief.

4. Owner's Name and Address (If not shown in Items 1-3 above) CHECK HERE IF THIS IS A CHANGE OF ADDRESS
STEPHEN J. KEMERY
210 DOUGLAS ST.
BISBEE AZ. 85603

5. That I am personally acquainted with the mining claim(s). The work and improvements were made by and at the expense of the owner(s) of said claim(s). Said contiguous group of claims, listed on the reverse side of this document, are situated in the HARTFORD Mining District, COCHISE County, Arizona

6. That between the dates starting at 12 o'clock noon on September 1, 19 2005 and ending at 12 o'clock noon on September 1, 2005 at least \$ 100.00 dollars worth of work and improvements were done and performed upon said claim(s) or upon one or more of a contiguous group of claims for the benefit of all, or wholly or partly outside of a contiguous group of claims for the benefit of all, not including the location work.

7. That the following persons were employed to perform the work and improvements described herein: STEPHEN KEMERY

8. That the work and improvements performed were: SAMPLE WERE TAKEN FROM BANKS & OLD STREAM BEDS & BENCHES. RAN THROUGH SLUICE, PANNED & ANALYZED FOR GOLD CONTENT.

9. Dated 11-22-05, Signature [Signature]
 SUBSCRIBED AND SWORN TO before me, a Notary Public in and for the State of Arizona, on this 22nd day of November
 by Steve Kemery
 Notary Public Gail A. Lanham
 MY COMMISSION EXPIRES 8/31/07



STATE OF ARIZONA
 LAND MANAGEMENT
 2005 NOV 30 2:04
 For BLM Use Only
 051145295

This form is for the purpose of complying with the laws of the United States Department of the Interior, Bureau of Land Management and the State of Arizona pertaining to assessment work and/or a notice of intention to hold. 30 USC 28, 43 CFR 3833.2, ARS 27-208. Subject to Paperwork Reduction Act and Privacy Act statements available at the BLM AZ State Office. The form is not copyrighted. It may be reproduced without restriction.

CLAIM/SITE NAME	SERIAL NUMBER	Dkt/Pg or Recording # of ORIGINAL LOCATION NOTICEI	TWN SHP	RNG	SEC(S)
1. OAU PERFECTO-01	A MC 350616		23S	21E	31
2.	A MC				
3.	A MC				
4.	A MC				
5.	A MC				
6.	A MC				
7.	A MC				
8.	A MC				
9.	A MC				
10.	A MC				
11.	A MC				
12.	A MC				
13.	A MC				
14.	A MC				
15.	A MC				
16.	A MC				
17.	A MC				
18.	A MC				
19.	A MC				
20.	A MC				
21.	A MC				
22.	A MC				
23.	A MC				
24.	A MC				
25.	A MC				
26.	A MC				
27.	A MC				
28.	A MC				
29.	A MC				
30.	A MC				

FILE WITH: BUREAU OF LAND MANAGEMENT, 222 NORTH CENTRAL AVENUE, PHOENIX, AZ 85004-2203 and the respective county recorder, ON OR BEFORE DECEMBER 30th (NOT THE 31st), BLM REQUIRES A \$5.00 NONREFUNDABLE SERVICE CHARGE FOR EACH MINING CLAIM, MILL SITE OR TUNNEL SITE, ANNUAL FILLINGS THAT ARE NOT ACCOMPANIED BY PROPER SERVICE CHARGES WILL BE RETURNED WITHOUT FURTHER ACTION BY BLM.



REQUEST OF
 KEMERY, DAVID JOHN
 CHRISTINE RHODES-RECORDER
 FEE : 15.00 PAGES : 2

RETURN DOCUMENT TO

STEPHEN J. KEMERY
210 DOUGLAS ST
BISBEE, AZ. 85603

Telephone # ()-

CHECK
 ONE

AFFIDAVIT OF PERFORMANCE OF ANNUAL WORK
 Also fill in ITEMS 1 through 9 and the reverse side of this document.

NOTICE OF INTENTION TO HOLD
 I intend to hold the claim(s) /site(s) listed on the reverse side of this document for the calendar year 19___. Also fill in ITEMS 1 through 4 and ITEM 9.

NOTICES OF INTENTION TO HOLD ARE FOR MILL SITES AND TUNNEL SITES OR FOR MINING CLAIMS WHEN ASSESSMENT WORK HAS NOT BEEN DONE, REGARDLESS OF WHETHER THE ANNUAL ASSESSMENT HAS BEEN SUSPENDED, DEFERRED, OR NOT YET ACCRUED. THE FILING OF A NOTICE OF INTENTION TO HOLD SHALL NOT RELIEVE THE OWNER OF COMPLYING WITH FEDERAL AND STATE LAWS PERTAINING TO THE PERFORMANCE OF ANNUAL ASSESSMENT WORK. NOTICES OF INTENTION TO HOLD FOR MILL SITES OR TUNNEL SITES NEED NOT BE COUNTY RECORDED. FOR MINING CLAIMS THE FORM FILED WITH BLM MUST BE IDENTICAL TO THE ONE THAT WAS OR WILL BE FILED WITH THE COUNTY.

Evidence of Annual Assessment Work or a Notice of Intention to Hold must be filed each calendar year following the calendar year in which the Claim/site was located.

ALL CLAIMS LISTED ON A SINGLE AFFIDAVIT MUST BE CONTIGUOUS.

1. State of Arizona, County of COCHISE SS:
2. I, (Name) STEPHEN J. KEMERY
3. Reside at (Address) 210 DOUGLAS ST.
 City BISBEE, County COCHISE, State AZ, Zip 85603

being duly sworn, deposes and says that he/she is a citizen of the United States, more than eighteen years of age, that all of the facts set forth in this affidavit/notice, subject to the provisions and penalties of 18 USC 1001 pertaining to the filing of false, fictitious, or fraudulent statements with the United States, are true and correct according to the best of my knowledge, information and belief.

4. Owner's Name and Address (if not shown in items 1-3 above) CHECK HERE IF THIS IS A CHANGE OF ADDRESS
STEPHEN J. KEMERY
210 DOUGLAS ST.
BISBEE, AZ. 85603

5. That I am personally acquainted with the mining claim(s). The work and improvements were made by and at the expense of the owner(s) of said claim(s). Said contiguous group of claims, listed on the reverse side of this document, are situated in the HARTFORD Mining District, COCHISE County, Arizona

6. That between the dates starting at 12 o'clock noon on September 1, 19 2005 and ending at 12 o'clock noon on September 1, 19 2005 at least \$ 100.00 dollars worth of work and improvements were done and performed upon said claim(s) or upon one or more of a contiguous group of claims for the benefit of all, or wholly or partly outside of a contiguous group of claims for the benefit of all, not including the location work.


7. That the following persons were employed to perform the work and improvements described herein: STEPHEN J. KEMERY

8. That the work and improvements performed were: SAMPLES TAKEN FROM THE BANKS, OLD STREAM BEDS, BENCHES, RUN THROUGH SLUIE, PANNED AND ANALYZED FOR GOLD CONTENTS.

9. Dated 11-22-05 ²² 12/2/05 Signature [Signature]

SUBSCRIBED AND SWORN TO before me, a Notary Public, this 22ND day of NOVEMBER 2005
 by Steve Kemery
 Notary Public Gail A. Lanham
 MY COMMISSION EXPIRES 8/31/07 Expires August 31, 2007

This form is for the purpose of complying with the laws of the United States Department of the Interior, Bureau of Land Management and the State of Arizona pertaining to assessment work and/or a notice of intention to hold. 30 USC 28, 43 CFR 3833.2, ARS 27-208. Subject to Paperwork Reduction Act and Privacy Act statements available at the BLM AZ State Office. The form is not copyrighted. It may be reproduced without restriction.



CLAIM/SITE NAME	SERIAL NUMBER	Dkt/Pg or Recording # of ORIGINAL LOCATION NOTICEI	TWN SHP	RNG	SEC(S)
1. <u>DULCE DE ORO</u>	A MC ^{350 615} 350		245	20E	1
2.	A MC				
3.	A MC				
4.	A MC				
5.	A MC				
6.	A MC				
7.	A MC				
8.	A MC				
9.	A MC				
10.	A MC				
11.	A MC				
12.	A MC				
13.	A MC				
14.	A MC				
15.	A MC				
16.	A MC				
17.	A MC				
18.	A MC				
19.	A MC				
20.	A MC				
21.	A MC				
22.	A MC				
23.	A MC				
24.	A MC				
25.	A MC				
26.	A MC				
27.	A MC				
28.	A MC				
29.	A MC				
30.	A MC				

FILE WITH: BUREAU OF LAND MANAGEMENT, 222 NORTH CENTRAL AVENUE, PHOENIX, AZ 85004-2203 and the respective county recorder, ON OR BEFORE DECEMBER 30th (NOT THE 31st), BLM REQUIRES A \$5.00 NONREFUNDABLE SERVICE CHARGE FOR EACH MINING CLAIM, MILL SITE OR TUNNEL SITE, ANNUAL FILLINGS THAT ARE NOT ACCOMPANIED BY PROPER SERVICE CHARGES WILL BE RETURNED WITHOUT FURTHER ACTION BY BLM.

**United States Department of the Interior
Bureau of Land Management**

BUSINESS & SUPPORT SVCS DIV
ONE N CENTRAL AVE
PHOENIX, AZ 85004 -2203
Phone: (602) 417-9200

Receipt	
No:	1193263

Transaction #: 1233456
Date of Transaction: 12/01/2005

CUSTOMER:	DAVID KEMERY 2876 E CANYON VIEW DR SIERRA VISTA, AZ 85650
------------------	---

LINE #	QTY	DESCRIPTION	REMARKS	UNIT PRICE	TOTAL
1	1.00	LOCATABLE MINERALS / MINING CLAIMS-NOT NEW-UNADJUD, ONE AUTH NO. ONLY / MINING CLAIM MONEY RECEIVED (455) CASES: AMC350616/\$30.00	POL 2005 - 3	- n/a -	30.00
TOTAL:					\$30.00

PAYMENT INFORMATION									
1	<table border="1"> <tr> <td>AMOUNT: \$30.00</td> <td>POSTMARKED: N/A</td> </tr> <tr> <td>TYPE: CHECK</td> <td>RECEIVED: 12/01/2005</td> </tr> <tr> <td>CHECK NO: 2857</td> <td></td> </tr> <tr> <td colspan="2">NAME: KEMERY, DAVID 2876 E CANYON VIEW DR SIERRA VISTA AZ 85650</td> </tr> </table>	AMOUNT: \$30.00	POSTMARKED: N/A	TYPE: CHECK	RECEIVED: 12/01/2005	CHECK NO: 2857		NAME: KEMERY, DAVID 2876 E CANYON VIEW DR SIERRA VISTA AZ 85650	
AMOUNT: \$30.00	POSTMARKED: N/A								
TYPE: CHECK	RECEIVED: 12/01/2005								
CHECK NO: 2857									
NAME: KEMERY, DAVID 2876 E CANYON VIEW DR SIERRA VISTA AZ 85650									

REMARKS

This receipt was generated by the automated BLM Collections and Billing System and is a paper representation of a portion of the official electronic record contained therein.

MAINTENANCE FEE PAYMENT WAIVER CERTIFICATION

203
FORM APPROVED
OMB NO. 1004-0114
Expires: March 31, 1997
AMC 350615

This small miner waiver is filed to hold the claims/sites listed below for the assessment year beginning at noon on the first September 1 following the official filing of this form with BLM.

The undersigned owner(s) of the mining claims/sites listed below hereby certify under penalty of 18 U.S.C. 1001 and 43 U.S.C. 1212 that:

I/We control, or will control, ten or fewer mining claims/sites located and maintained on Federal land in the United States of America on the August 31 that is one day before the beginning of the assessment year indicated in line one above.

I/We have/will performed/performed assessment work upon the claims listed below for the current assessment year as of the August 31 indicated in line three above. This work meets the requirements of the General Mining Law of 1872, as amended; the Act of August 10, 1993; and the regulations at 43 CFR 3833 and 3850. Such work will be described on our affidavit of labor.

The mining claims and sites for which the above waiver from payment of the maintenance fees is made are:

CLAIM NAME	BLM RECORDATION SERIAL NUMBER
1. OMO PERFECTO-01	AMC 350616
2.	
3.	
4.	
5.	
6.	
7.	
8.	
9.	
10.	

All owner(s) of the above mining claims and sites are filing for this waiver.

I/We understand and acknowledge that pursuant to 43 U.S.C. 1212 and 18 U.S.C. 1001, the filing of a false, fictitious, or fraudulent document with the Bureau of Land Management may result in a fine of up to \$10,000, a prison term not to exceed five years, or both.

STEPHEN J. KEMERY
(Owner's Name - Please Print)

[Signature]
(Owner's Signature)

210 DOUGLAS ST
(Street or P.O. Box)

BISBEE AZ 85603
(City) (State) (Zip Code)

(Owner's Name - Please Print)

(Owner's Signature)

(Street or P.O. Box)

(City) (State) (Zip Code)

(Owner's Name - Please Print)

(Owner's Signature)

(Street or P.O. Box)

(City) (State) (Zip Code)

(Owner's Name - Please Print)

(Owner's Signature)

(Street or P.O. Box)

(City) (State) (Zip Code)

(Continued on reverse)

ENTERED IN COMPUTER

9/28/05 NCH

(Owner's Name - Please Print)

(Owner's Signature)

(Street or P.O. Box)

(City)

(State)

(Zip Code)

(Owner's Name - Please Print)

(Owner's Signature)

(Street or P.O. Box)

(City)

(State)

(Zip Code)

(Owner's Name - Please Print)

(Owner's Signature)

(Street or P.O. Box)

(City)

(State)

(Zip Code)

(Owner's Name - Please Print)

(Owner's Signature)

(Street or P.O. Box)

(City)

(State)

(Zip Code)

INSTRUCTIONS

1. This certification of waiver from payment of maintenance fees is made under the provisions of the Act of August 10, 1993 (107 Stat. 312 [1993]), and §1744 of Title 43 and §28-28k of Title 30 of the United States Code; and the regulations thereunder (43 CFR 3833 and 3850).
2. This waiver must be filed in advance of the assessment year for which a waiver is sought, but in no event be filed later than the August 31st preceding the assessment year for which the waiver is sought.
3. You must still record your affidavit of assessment work for claims listed and/or Notices of Intention to Hold for any sites listed with the BLM by each December 30th, and the local recording office under State law, as in the past.
4. This waiver must be filed in the BLM State Office where the mining claims are recorded.
5. If the claims and sites are located in more than one State, a separate waiver form must be filed in each State in which they are held. The total number of claims and sites listed on separate waiver forms cannot exceed ten.
6. All claim names and Bureau of Land Management (BLM) serial numbers must be listed for all mining claims and sites for which a waiver is sought.

7. All owners and their addresses must be listed.
8. This waiver form must be signed by all of the owners or their designated agent. If an agent is designated, a statement appointing the agent, must be submitted with this certification, if a designation of agent is not currently on file with the BLM State office where your claims and sites are recorded.
9. Mining claims and sites held by a husband and wife, either jointly or individually, or their children under the age of discretion, shall be counted towards the 10 claim limit. Mining claims and sites held in co-ownership, or by an association of locators, by a partnership, or by a corporation shall be counted towards the 10 claim limit for claimants that have an interest in these entities.
10. Failure to pay the maintenance fee or meet the requirements for waiver from payment of the maintenance fee by any August 31st deadline for the following assessment year shall cause the mining claims and sites to be declared null and void.

NOTICE

The Privacy Act of 1974 and the regulation in 43 CFR 2.48(d) provide that you be furnished the following information in connection with the information required by this certification of exemption from rental fees form.

AUTHORITY: 30 U.S.C. 28-28c; 43 U.S.C. 1201, 1740, and 1744; and the Act of August 10, 1993 (107 Stat. 312); 43 CFR 3833 and 3850.

PRINCIPLE PURPOSE: This information is to be used to verify that the owner(s) of a mining claim has complied with the Act of August 10, 1993 (107 Stat. 312), and is entitled to perform assessment work in lieu of paying the maintenance fee for the mining claims listed on this form.

ROUTINE USE: (1) Adjudication of the claimant(s) certification of waiver from paying the maintenance fee otherwise required by the Act of August 10, 1993 (107 Stat. 312); (2) Disclosure may be made to appropriate Federal agencies when location is made within the agency's geographic area of responsibility. (3) Information from the record and/or the record will be transferred to the appropriate Federal, State, or local agency, or a member of the public in response to a specific request for pertinent information. (4) Information may also be provided to the

BURDEN HOURS STATEMENT

Public reporting burden for this form is estimated to average 5 minutes per response, including time to review instructions, gathering and maintaining data, and completing and reviewing the form. Direct comments regarding this burden estimate, or any other aspect of this form, to the Department of the Interior, Bureau of Land Management, Information Collection Clearance Officer (871), 1849 C Street, N.W., Washington, D.C. 20240; and the Office of Management and Budget, Paperwork Reduction Project (1004-0114), Washington, D.C. 20503.

Department of Justice or in a proceeding before a court or adjudicative body; or to Federal, State, local or foreign agencies when needed for enforcement of civil or criminal codes or applicable regulations concerning title rights upon the public land.

EFFECT OF NOT PROVIDING INFORMATION: Disclosure of this information is required by the Act of August 10, 1993 (107 Stat. 312) and 43 CFR 3833 for those owner(s) wishing to take the small miners waiver allowed under 43 CFR 3833 and 3850. Failure to supply the information required in this form to support the owner(s) certification of waiver from payment of the otherwise required maintenance fees will result in the waiver being disallowed and the mining claims declared null and void by the Bureau of Land Management (BLM).

The Paperwork Reduction Act of 1980 (44 U.S.C. 3501, et seq.) requires us to tell you that:

This information is being collected to allow the BLM to determine if you qualify for a waiver from the payment of \$100 per mining claim maintenance fee established by the Act of August 10, 1993 (107 Stat. 312) and the implementing regulations at 43 CFR 3833 and 3850. A response to this request is required in accordance with the statute (107 Stat. 312) to retain your benefit.

PHOENIX ARIZONA STATE OFFICE OFFICIAL USE ONLY

ARIZONA

2005 AUG - 4 P 1:47

RECEIVED BUREAU OF LAND MANAGEMENT

UNITED STATES
DEPARTMENT OF THE INTERIOR
BUREAU OF LAND MANAGEMENT

MAINTENANCE FEE PAYMENT WAIVER CERTIFICATION

262
FORM APPROVED
OMB NO. 1004-0114
Expires: March 31, 1997
AMC 350615

This small miner waiver is filed to hold the claims/sites listed below for the assessment year beginning at noon on the first September 1 following the official filing of this form with BLM.

The undersigned owner(s) of the mining claims/sites listed below hereby certify under penalty of 18 U.S.C. 1001 and 43 U.S.C. 1212 that:

I/We control, or will control, ten or fewer mining claims/sites located and maintained on Federal land in the United States of America on the August 31 that is one day before the beginning of the assessment year indicated in line one above.

I/We have/will performed/perform assessment work upon the claims listed below for the current assessment year as of the August 31 indicated in line three above. This work meets the requirements of the General Mining Law of 1872, as amended; the Act of August 10, 1993; and the regulations at 43 CFR 3833 and 3850. Such work will be described on our affidavit of labor.

The mining claims and sites for which the above waiver from payment of the maintenance fees is made are:

CLAIM NAME	BLM RECORDATION SERIAL NUMBER
1. DULCE DE ORO	AMC 350615
2.	
3.	
4.	
5.	
6.	
7.	
8.	
9.	
10.	

All owner(s) of the above mining claims and sites are filing for this waiver.

I/We understand and acknowledge that pursuant to 43 U.S.C. 1212 and 18 U.S.C. 1001, the filing of a false, fictitious, or fraudulent document with the Bureau of Land Management may result in a fine of up to \$10,000, a prison term not to exceed five years, or both.

STEPHEN J KEMMERY
(Owner's Name - Please Print)

[Signature]
(Owner's Signature)

210 DOUGLAS ST.
(Street or P.O. Box)

BISBEE AZ 85603
(City) (State) (Zip Code)

(Owner's Name - Please Print)

(Owner's Signature)

(Street or P.O. Box)

(City) (State) (Zip Code)

(Owner's Name - Please Print)

(Owner's Signature)

(Street or P.O. Box)

(City) (State) (Zip Code)

(Owner's Name - Please Print)

(Owner's Signature)

(Street or P.O. Box)

(City) (State) (Zip Code)

(Continued on reverse)

ENTERED IN COMPUTER

9/28/05 MAH

(Owner's Name - Please Print)	(Owner's Signature)
(Street or P.O. Box)	(City) (State) (Zip Code)
(Owner's Name - Please Print)	(Owner's Signature)
(Street or P.O. Box)	(City) (State) (Zip Code)
(Owner's Name - Please Print)	(Owner's Signature)
(Street or P.O. Box)	(City) (State) (Zip Code)
(Owner's Name - Please Print)	(Owner's Signature)
(Street or P.O. Box)	(City) (State) (Zip Code)

INSTRUCTIONS

1. This certification of waiver from payment of maintenance fees is made under the provisions of the Act of August 10, 1993 (107 Stat. 312 [1993]), and §1744 of Title 43 and §28-28k of Title 30 of the United States Code; and the regulations thereunder (43 CFR 3833 and 3850).
2. This waiver must be filed in advance of the assessment year for which a waiver is sought, but in no event be filed later than the August 31st preceding the assessment year for which the waiver is sought.
3. You must still record your affidavit of assessment work for claims listed and/or Notices of Intention to Hold for any sites listed with the BLM by each December 30th, and the local recording office under State law, as in the past.
4. This waiver must be filed in the BLM State Office where the mining claims are recorded.
5. If the claims and sites are located in more than one State, a separate waiver form must be filed in each State in which they are held. The total number of claims and sites listed on separate waiver forms cannot exceed ten.
6. All claim names and Bureau of Land Management (BLM) serial numbers must be listed for all mining claims and sites for which a waiver is sought.
7. All owners and their addresses must be listed.
8. This waiver form must be signed by all of the owners or their designated agent. If an agent is designated, a statement appointing the agent, must be submitted with this certification, if a designation of agent is not currently on file with the BLM State office where your claims and sites are recorded.
9. Mining claims and sites held by a husband and wife, either jointly or individually, or their children under the age of discretion, shall be counted towards the 10 claim limit. Mining claims and sites held in co-ownership, or by an association of locators, by a partnership, or by a corporation shall be counted towards the 10 claim limit for claimants that have an interest in these entities.
10. Failure to pay the maintenance fee or meet the requirements for waiver from payment of the maintenance fee by any August 31st deadline for the following assessment year shall cause the mining claims and sites to be declared null and void.

NOTICE

The Privacy Act of 1974 and the regulation in 43 CFR 2.48(d) provide that you be furnished the following information in connection with the information required by this certification of exemption from rental fees form.

AUTHORITY: 30 U.S.C. 28-28e; 43 U.S.C. 1201, 1740, and 1744; and the Act of August 10, 1993 (107 Stat. 312); 43 CFR 3833 and 3850.

PRINCIPLE PURPOSE: This information is to be used to verify that the owner(s) of a mining claim has complied with the Act of August 10, 1993 (107 Stat. 312), and is entitled to perform assessment work in lieu of paying the maintenance fee for the mining claims listed on this form.

ROUTINE USE: (1) Adjudication of the claimant(s) certification of waiver from paying the maintenance fee otherwise required by the Act of August 10, 1993 (107 Stat. 312). (2) Disclosure may be made to appropriate Federal agencies when location is made within the agency's geographic area of responsibility. (3) Information from the record and/or the record will be transferred to the appropriate Federal, State, or local agency, or a member of the public in response to a specific request for pertinent information. (4) Information may also be provided to the

Department of Justice or in a proceeding before a court or adjudicative body; or to Federal, State, local or foreign agencies when needed for enforcement of civil or criminal codes or applicable regulations concerning title rights upon the public land.

EFFECT OF NOT PROVIDING INFORMATION: Disclosure of this information is required by the Act of August 10, 1993 (107 Stat. 312) and 43 CFR 3833 for those owner(s) wishing to take the small miners waiver allowed under 43 CFR 3833 and 3850. Failure to supply the information required in this form to support the owner(s) certification of waiver from payment of the otherwise required maintenance fees will result in the waiver being disallowed and the mining claims declared null and void by the Bureau of Land Management (BLM).

The Paperwork Reduction Act of 1980 (44 U.S.C. 3501, et seq.) requires us to tell you that:

This information is being collected to allow the BLM to determine if you qualify for a waiver from the payment of \$100 per mining claim maintenance fee established by the Act of August 10, 1993 (107 Stat. 312) and the implementing regulations at 43 CFR 3833 and 3850. A response to this request is required in accordance with the statute (107 Stat. 312) to retain your benefit.

BURDEN HOURS STATEMENT

Public reporting burden for this form is estimated to average 5 minutes per response, including time to review instructions, gathering and maintaining data, and completing and reviewing the form. Direct comments regarding this burden estimate, or any other aspect of this form, to the Department of the Interior, Bureau of Land Management, Information Collection Clearance Officer (871), 1849 C Street, N.W., Washington, D.C. 20240; and the Office of Management and Budget, Paperwork Reduction Project (1004-0114), Washington, D.C. 20503.

RECEIVED
BUREAU OF
LAND MANAGEMENT

2005 AUG -4 P 1:47

FOR OFFICIAL USE ONLY

ARIZONA

UNITED STATES
DEPARTMENT OF THE INTERIOR
BUREAU OF LAND MANAGEMENT

MAINTENANCE FEE PAYMENT WAIVER CERTIFICATION

203
FORM APPROVED
OMB NO. 1004-0114
Expires: March 31, 1997
AMC 350615

This small miner waiver is filed to hold the claims/sites listed below for the assessment year beginning at noon on the first September 1 following the official filing of this form with BLM.

The undersigned owner(s) of the mining claims/sites listed below hereby certify under penalty of 18 U.S.C. 1001 and 43 U.S.C. 1212 that:

I/We control, or will control, ten or fewer mining claims/sites located and maintained on Federal land in the United States of America on the August 31 that is one day before the beginning of the assessment year indicated in line one above.

I/We have/will performed/perform assessment work upon the claims listed below for the current assessment year as of the August 31 indicated in line three above. This work meets the requirements of the General Mining Law of 1872, as amended; the Act of August 10, 1993; and the regulations at 43 CFR 3833 and 3850. Such work will be described on our affidavit of labor.

The mining claims and sites for which the above waiver from payment of the maintenance fees is made are:

CLAIM NAME	BLM RECORDATION SERIAL NUMBER
1. OMO PERFECTO - 01	AMC 350616
2.	
3.	
4.	
5.	
6.	
7.	
8.	
9.	
10.	

All owner(s) of the above mining claims and sites are filing for this waiver.

I/We understand and acknowledge that pursuant to 43 U.S.C. 1212 and 18 U.S.C. 1001, the filing of a false, fictitious, or fraudulent document with the Bureau of Land Management may result in a fine of up to \$10,000, a prison term not to exceed five years, or both.

STEPHEN J. KLEMMER
(Owner's Name - Please Print)

[Signature]
(Owner's Signature)

210 DOUGLAS ST
(Street or P.O. Box)

BISBEE AZ 85603
(City) (State) (Zip Code)

(Owner's Name - Please Print)

(Owner's Signature)

(Street or P.O. Box)

(City) (State) (Zip Code)

(Owner's Name - Please Print)

(Owner's Signature)

(Street or P.O. Box)

(City) (State) (Zip Code)

(Owner's Name - Please Print)

(Owner's Signature)

(Street or P.O. Box)

(City) (State) (Zip Code)

(Continued on reverse)

ENTERED IN COMPUTER

9/28/05 NCH

(Owner's Name - Please Print)	(Owner's Signature)
(Street or P.O. Box)	(City) (State) (Zip Code)
(Owner's Name - Please Print)	(Owner's Signature)
(Street or P.O. Box)	(City) (State) (Zip Code)
(Owner's Name - Please Print)	(Owner's Signature)
(Street or P.O. Box)	(City) (State) (Zip Code)
(Owner's Name - Please Print)	(Owner's Signature)
(Street or P.O. Box)	(City) (State) (Zip Code)

INSTRUCTIONS

1. This certification of waiver from payment of maintenance fees is made under the provisions of the Act of August 10, 1993 (107 Stat. 312 [1993]), and §1744 of Title 43 and §28-28k of Title 30 of the United States Code; and the regulations thereunder (43 CFR 3833 and 3850).
2. This waiver must be filed in advance of the assessment year for which a waiver is sought, but in no event be filed later than the August 31st preceding the assessment year for which the waiver is sought.
3. You must still record your affidavit of assessment work for claims listed and/or Notices of Intention to Hold for any sites listed with the BLM by each December 30th, and the local recording office under State law, as in the past.
4. This waiver must be filed in the BLM State Office where the mining claims are recorded.
5. If the claims and sites are located in more than one State, a separate waiver form must be filed in each State in which they are held. The total number of claims and sites listed on separate waiver forms cannot exceed ten.
6. All claim names and Bureau of Land Management (BLM) serial numbers must be listed for all mining claims and sites for which a waiver is sought.
7. All owners and their addresses must be listed.
8. This waiver form must be signed by all of the owners or their designated agent. If an agent is designated, a statement appointing the agent, must be submitted with this certification, if a designation of agent is not currently on file with the BLM State office where your claims and sites are recorded.
9. Mining claims and sites held by a husband and wife, either jointly or individually, or their children under the age of discretion, shall be counted towards the 10 claim limit. Mining claims and sites held in co-ownership, or by an association of locators, by a partnership, or by a corporation shall be counted towards the 10 claim limit for claimants that have an interest in these entities.
10. Failure to pay the maintenance fee or meet the requirements for waiver from payment of the maintenance fee by any August 31st deadline for the following assessment year shall cause the mining claims and sites to be declared null and void.

NOTICE

The Privacy Act of 1974 and the regulation in 43 CFR 2.48(d) provide that you be furnished the following information in connection with the information required by this certification of exemption from rental fees form.

AUTHORITY: 30 U.S.C. 28-28e; 43 U.S.C. 1201, 1740, and 1744; and the Act of August 10, 1993 (107 Stat. 312); 43 CFR 3833 and 3850.

PRINCIPLE PURPOSE: This information is to be used to verify that the owner(s) of a mining claim has complied with the Act of August 10, 1993 (107 Stat. 312), and is entitled to perform assessment work in lieu of paying the maintenance fee for the mining claims listed on this form.

ROUTINE USE: (1) Adjudication of the claimant(s) certification of waiver from paying the maintenance fee otherwise required by the Act of August 10, 1993 (107 Stat. 312). (2) Disclosure may be made to appropriate Federal agencies when location is made within the agency's geographic area of responsibility. (3) Information from the record and/or the record will be transferred to the appropriate Federal, State, or local agency, or a member of the public in response to a specific request for pertinent information. (4) Information may also be provided to the

Department of Justice or in a proceeding before a court or adjudicative body; or to Federal, State, local or foreign agencies when needed for enforcement of civil or criminal codes or applicable regulations concerning title rights upon the public land.

EFFECT OF NOT PROVIDING INFORMATION: Disclosure of this information is required by the Act of August 10, 1993 (107 Stat. 312) and 43 CFR 3833 for those owner(s) wishing to take the small miners waiver allowed under 43 CFR 3833 and 3850. Failure to supply the information required in this form to support the owner(s) certification of waiver from payment of the otherwise required maintenance fees will result in the waiver being disallowed and the mining claims declared null and void by the Bureau of Land Management (BLM).

The Paperwork Reduction Act of 1980 (44 U.S.C. 3501, et seq.) requires us to tell you that:

This information is being collected to allow the BLM to determine if you qualify for a waiver from the payment of \$100 per mining claim maintenance fee established by the Act of August 10, 1993 (107 Stat. 312) and the implementing regulations at 43 CFR 3833 and 3850. A response to this request is required in accordance with the statute (107 Stat. 312) to retain your benefit.

BURDEN HOURS STATEMENT

Public reporting burden for this form is estimated to average 5 minutes per response, including time to review instructions, gathering and maintaining data, and completing and reviewing the form. Direct comments regarding this burden estimate, or any other aspect of this form, to the Department of the Interior, Bureau of Land Management, Information Collection Clearance Officer (871), 1849 C Street, N.W., Washington, D.C. 20240; and the Office of Management and Budget, Paperwork Reduction Project (1004-0114), Washington, D.C. 20503.

PHOENIX ARIZONA
BLM STATE OFFICE

OFFICIAL USE ONLY

RECEIVED
BUREAU OF
LAND MANAGEMENT

2005 AUG -4 P 1:47



FEE # 041238984
 OFFICIAL RECORDS
 COCHISE COUNTY
 DATE 12/02/04 HOUR 11

REQUEST OF
 TE TIERNEY
 CHRISTINE RHODES-RECORDER
 FEE : 15.00 PAGES : 2

Return Document to:
TE Tierney
P.O. Box 1415
Sierra Vista
Az. 85636
 Telephone # (520)-378-3294

For BLM Use Only

302602
293158
137407
352315
352316

CK 3348
196 ✓

AZ-3850-1 (July 1992)
Amc 350615
 302602
 293158
 137407
 352315
 352316

CHECK ONE

AFFIDAVIT OF PERFORMANCE OF ANNUAL WORK
 Also fill in ITEMS 1 through 9 and the reverse side of this document.

NOTICE OF INTENTION TO HOLD

I intend to hold the claim(s) /site(s) listed on the reverse side of this document for the calendar year 19___. Also fill in ITEMS 1 through 4 and ITEM 9.

NOTICES OF INTENTION TO HOLD ARE FOR MILL SITES AND TUNNEL SITES OR FOR MINING CLAIMS WHEN ASSESSMENT WORK HAS NOT BEEN DONE, REGARDLESS OF WHETHER THE ANNUAL ASSESSMENT HAS BEEN SUSPENDED, DEFERRED, OR NOT YET ACCRUED. THE FILING OF A NOTICE OF INTENTION TO HOLD SHALL NOT RELIEVE THE OWNER OF COMPLYING WITH FEDERAL AND STATE LAWS PERTAINING TO THE PERFORMANCE OF ANNUAL ASSESSMENT WORK. NOTICES OF INTENTION TO HOLD FOR MILL SITES OR TUNNEL SITES NEED NOT BE COUNTY RECORDED. FOR MINING CLAIMS THE FORM FILED WITH BLM MUST BE IDENTICAL TO THE ONE THAT WAS OR WILL BE FILED WITH THE COUNTY.

Evidence of Annual Assessment Work or a Notice of Intention to Hold must be filed each calendar year following the calendar year in which the Claim/site was located.
ALL CLAIMS LISTED ON A SINGLE AFFIDAVIT MUST BE CONTIGUOUS.

1. State of Arizona, County of Cochise SS:
 2. I, (Name) Thomas E. Tierney
 3. Reside at (Address) 5565 Calle Milano
 City Sierra Vista, County Cochise, State AZ, Zip 85636

being duly sworn, deposes and says that he/she is a citizen of the United States, more than eighteen years of age, that all of the facts set forth in this affidavit/notice, subject to the provisions and penalties of 18 USC 1001 pertaining to the filing of false, fictitious, or fraudulent statements with the United States, are true and correct according to the best of my knowledge, information and belief.

4. Owner's Name and Address (If not shown in Items 1-3 above) CHECK HERE IF THIS IS A CHANGE OF ADDRESS
Thomas E. Tierney
P.O. Box 1415
Sierra Vista AZ 85636

5. That I am personally acquainted with the mining claim(s). The work and improvements were made by and at the expense of the owner(s) of said claim(s). Said contiguous group of claims, listed on the reverse side of this document, are situated in the Hartford Mining District, Cochise County, Arizona


6. That between the dates starting at 12 o'clock noon on September 1, 2003 and ending at 12 o'clock noon on September 1, 2004 at least \$ 100.00 dollars worth of work and improvements were done and performed upon said claim(s) or upon one or more of a contiguous group of claims for the benefit of all, or wholly or partly outside of a contiguous group of claims for the benefit of all, not including the location work.

7. That the following persons were employed to perform the work and improvements described herein: Thomas E. Tierney

8. That the work and improvements performed were: Banks and hillsides checked with metal detector and samples were run through sluice and the concentrates were analyzed for gold.

9. Dated 11-5-04, Signature Thomas E. Tierney

SUBSCRIBED AND SWORN TO before me, a Notary Public, this 5th day of Nov, 2004
 by Thomas E. Tierney
 Notary Public [Signature]
 MY COMMISSION EXPIRES April 29, 2008



For BLM Use Only
 2004 DEC - 8 P 12:27

This form is for the purpose of complying with the laws of the United States Department of the Interior, Bureau of Land Management and the State of Arizona pertaining to assessment work and/or a notice of intention to hold. 30 USC 28, 43 CFR 3833.2, ARS 27-208. Subject to Paperwork Reduction Act and Privacy Act statements available at the BLM AZ State Office. The form is not copyrighted. It may be reproduced without restriction.

RECEIVED
 BUREAU OF
 LAND MANAGEMENT
ENTERED INTO COMPUTER
 12/30/04 qb

041238984

If the claims/sites have consecutive BLM #'s and are in the same Township, Range and Section(s) they may be listed as follows:

SAMPLE 1-10 A MC 19640-49 ; Dkt/Pg # 1025/1-10 (or) 4N 20W 36
 RECORDING # 9106173-82

CLAIM/SITE NAME	SERIAL NUMBER	Dkt/Pg or Recording # of ORIGINAL LOCATION NOTICE!	TWN SHP	RNG	SEC(S)
1. <i>Big Four #1</i>	A MC <i>302602</i>		<i>23S</i>	<i>20E</i>	<i>24</i>
2. <i>Big Four #2</i>	A MC <i>302603</i>		<i>23S</i>	<i>20E</i>	<i>24</i>
3. <i>Big Four #3</i>	A MC <i>302604</i>		<i>23S</i>	<i>20E</i>	<i>23</i>
4.	A MC				
5.	A MC				
6.	A MC				
7.	A MC				
8.	A MC				
9.	A MC				
10.	A MC				
11.	A MC				
12.	A MC				
13.	A MC				
14.	A MC				
15.	A MC				
16.	A MC				
17.	A MC				
18.	A MC				
19.	A MC				
20.	A MC				
21.	A MC				
22.	A MC				
23.	A MC				
24.	A MC				
25.	A MC				
26.	A MC				
27.	A MC				
28.	A MC				
29.	A MC				
30.	A MC				

FILE WITH: BUREAU OF LAND MANAGEMENT, 222 NORTH CENTRAL AVENUE, PHOENIX, AZ 85004-2203 and the respective county recorder, ON OR BEFORE DECEMBER 30th (NOT THE 31st), BLM REQUIRES A \$5.00 NONREFUNDABLE SERVICE CHARGE FOR EACH MINING CLAIM, MILL SITE OR TUNNEL SITE. ANNUAL FILLINGS THAT ARE NOT ACCOMPANIED BY PROPER SERVICE CHARGES WILL BE RETURNED WITHOUT FURTHER ACTION BY BLM.



FEE # 041238985
 OFFICIAL RECORDS
 COCHISE COUNTY
 DATE 12/02/04 HOUR 11

REQUEST OF
 TE TIERNEY
 CHRISTINE RHODES-RECORDER
 FEE : 15.00 PAGES : 2

Return Document to:

Te Tierney
P.O. Box 1415
Sierra Vista
AZ 85636
 telephone # (920) 378-3294

For BLM Use Only

AZ-3850-1 (July 1992)

2 @ 7.5 = \$10.00
LR 3348
2 of 10

AFFIDAVIT OF PERFORMANCE OF ANNUAL WORK

Also fill in ITEMS 1 through 9 and the reverse side of this document.

CHECK ONE

NOTICE OF INTENTION TO HOLD

I intend to hold the claim(s) /site(s) listed on the reverse side of this document for the calendar year 19____. Also fill in ITEMS 1 through 4 and ITEM 9.

NOTICES OF INTENTION TO HOLD ARE FOR MILL SITES AND TUNNEL SITES OR FOR MINING CLAIMS WHEN ASSESSMENT WORK HAS NOT BEEN DONE, REGARDLESS OF WHETHER THE ANNUAL ASSESSMENT HAS BEEN SUSPENDED, DEFERRED, OR NOT YET ACCRUED. THE FILING OF A NOTICE OF INTENTION TO HOLD SHALL NOT RELIEVE THE OWNER OF COMPLYING WITH FEDERAL AND STATE LAWS PERTAINING TO THE PERFORMANCE OF ANNUAL ASSESSMENT WORK. NOTICES OF INTENTION TO HOLD FOR MILL SITES OR TUNNEL SITES NEED NOT BE COUNTY RECORDED. FOR MINING CLAIMS THE FORM FILED WITH BLM MUST BE IDENTICAL TO THE ONE THAT WAS OR WILL BE FILED WITH THE COUNTY.

Evidence of Annual Assessment Work or a Notice of Intention to Hold must be filed each calendar year following the calendar year in which the Claim/site was located.

ALL CLAIMS LISTED ON A SINGLE AFFIDAVIT MUST BE CONTIGUOUS.

1. State of Arizona, County of Cochise ss:
 2. I, (Name) Thomas E. Tierney
 3. Reside at (Address) 9565 Castle Mountain
 City Sierra Vista County Cochise State AZ Zip 85636

being duly sworn, deposes and says that he/she is a citizen of the United States, more than eighteen years of age, that all of the facts set forth in this affidavit/notice, subject to the provisions and penalties of 18 USC 1001 pertaining to the filing of false, fictitious, or fraudulent statements with the United States, are true and correct according to the best of my knowledge, information and belief.

4. Owner's Name and Address (if not shown in items 1-3 above) CHECK HERE IF THIS IS A CHANGE OF ADDRESS

Thomas E. Tierney
P.O. Box 1415
Sierra Vista AZ 85636


5. That I am personally acquainted with the mining claim(s). The work and improvements were made by and at the expense of the owner(s) of said claim(s). Said contiguous group of claims, listed on the reverse side of this document, are situated in the Herford Mining District, Cochise County, Arizona

6. That between the dates starting at 12 o'clock noon on September 1, ~~1900~~ 1900 and ending at 12 o'clock noon on September 1, 2004 at least \$ 100.00 dollars worth of work and improvements were done and performed upon said claim(s) or upon one or more of a contiguous group of claims for the benefit of all, or wholly or partly outside of a contiguous group of claims for the benefit of all, not including the location work.

7. That the following persons were employed to perform the work and improvements described herein: Thomas E. Tierney

8. That the work and improvements performed were: Samples were taken from all stream beds and hand-dug samples were run through a disintegrator and then analyzed by water

9. Dated 11-5-04, Signature Thomas E. Tierney
 SUBSCRIBED AND SWORN TO before me, a Notary Public in and for the State of Arizona, by Thomas E. Tierney
 Notary Public [Signature]
 MY COMMISSION EXPIRES April 29, 2008



For BLM Use Only - 330 h002

This form is for the purpose of complying with the laws of the United States Department of the Interior, Bureau of Land Management and the State of Arizona pertaining to assessment work and/or a notice of intention to hold. 30 USC 28, 43 CFR 3833.2, ARS 27-208. Subject to Paperwork Reduction Act and Privacy Act statements available at the BLM AZ State Office. The form is not copyrighted. It may be reproduced without restriction.

RECEIVED
 BUREAU OF
 LAND MANAGEMENT

041238985

If the claims/sites have consecutive BLM #'s and are in the same Township, Range and Section(s), they may be listed as follows

SAMPLE 1-10 A MC 19640-49 : Dkt/Pg # 1025/1-10 (or) 4N 20W 36
 RECORDING # 9106173-82

CLAIM/SITE NAME	SERIAL NUMBER	Dkt/Pg or Recording # of ORIGINAL LOCATION NOTICE!	TWN SHP	RNG	SEC(S)
1. TNT #1	A MC 299158		245	20E	1
2. TNT #2	A MC 197407		245	21E	6
3.	A MC				
4.	A MC				
5.	A MC				
6.	A MC				
7.	A MC				
8.	A MC				
9.	A MC				
10.	A MC				
11.	A MC				
12.	A MC				
13.	A MC				
14.	A MC				
15.	A MC				
16.	A MC				
17.	A MC				
18.	A MC				
19.	A MC				
20.	A MC				
21.	A MC				
22.	A MC				
23.	A MC				
24.	A MC				
25.	A MC				
26.	A MC				
27.	A MC				
28.	A MC				
29.	A MC				
30.	A MC				

FILE WITH: BUREAU OF LAND MANAGEMENT, 222 NORTH CENTRAL AVENUE, PHOENIX, AZ 85004-2203 and the respective county recorder, ON OR BEFORE DECEMBER 30th (NOT THE 31st), BLM REQUIRES A \$5.00 NONREFUNDABLE SERVICE CHARGE FOR EACH MINING CLAIM, MILL SITE OR TUNNEL SITE, ANNUAL FILLINGS THAT ARE NOT ACCOMPANIED BY PROPER SERVICE CHARGES WILL BE RETURNED WITHOUT FURTHER ACTION BY BLM.



FEE # 041238986
 OFFICIAL RECORDS
 COCHISE COUNTY
 DATE 12/02/04 HOUR 11

REQUEST OF
 DAVID KEMERY
 CHRISTINE RHODES-RECORDER
 FEE : 15.00 PAGES : 2

AZ-3850-1 (July 1992)

Return Document to:

DAVID KEMERY
P.O. BX 125
HEREFORD, AZ
85615
 Telephone # ()-

For BLM Use Only

1 @ \$5.00
CK 3348
30/10 Cool

CHECK ONE

AFFIDAVIT OF PERFORMANCE OF ANNUAL WORK
 Also fill in ITEMS 1 through 9 and the reverse side of this document.

NOTICE OF INTENTION TO HOLD

I intend to hold the claim(s) /site(s) listed on the reverse side of this document for the calendar year 19___. Also fill in ITEMS 1 through 4 and ITEM 9.

NOTICES OF INTENTION TO HOLD ARE FOR MILL SITES AND TUNNEL SITES OR FOR MINING CLAIMS WHEN ASSESSMENT WORK HAS NOT BEEN DONE, REGARDLESS OF WHETHER THE ANNUAL ASSESSMENT HAS BEEN SUSPENDED, DEFERRED, OR NOT YET ACCRUED. THE FILING OF A NOTICE OF INTENTION TO HOLD SHALL NOT RELIEVE THE OWNER OF COMPLYING WITH FEDERAL AND STATE LAWS PERTAINING TO THE PERFORMANCE OF ANNUAL ASSESSMENT WORK. NOTICES OF INTENTION TO HOLD FOR MILL SITES OR TUNNEL SITES NEED NOT BE COUNTY RECORDED. FOR MINING CLAIMS THE FORM FILED WITH BLM MUST BE IDENTICAL TO THE ONE THAT WAS OR WILL BE FILED WITH THE COUNTY.

Evidence of Annual Assessment Work or a Notice of Intention to Hold must be filed each calendar year following the calendar year in which the Claim/site was located.

ALL CLAIMS LISTED ON A SINGLE AFFIDAVIT MUST BE CONTIGUOUS.

1. State of Arizona, County of COCHISE
 2. I, (Name) DAVID KEMERY SS:
 3. Reside at (Address) 2826 CANYON VIEW DR,
CITY SIERRA VISTA, AZ, County COCHISE State AZ Zip 85615

being duly sworn, deposes and says that he/she is a citizen of the United States, more than eighteen years of age, that all of the facts set forth in this affidavit/notice, subject to the provisions and penalties of 18 USC 1001 pertaining to the filing of false, fictitious, or fraudulent statements with the United States, are true and correct according to the best of my knowledge, information and belief.

4. Owner's Name and Address (if not shown in Items 1-3 above) CHECK HERE IF THIS IS A CHANGE OF ADDRESS
THOMAS TIERNEY DAVID J. KEMERY STEPHEN KEMERY
P.O. BX 1415 P.O. BX 125 210 DOUGLAS ST.
SIERRA VISTA, AZ 85636 HEREFORD, AZ 85615 BISBEE AZ 85603

5. That I am personally acquainted with the mining claim(s). The work and improvements were made by and at the expense of the owner(s) of said claim(s). Said contiguous group of claims, listed on the reverse side of this document, are situated in the HEREFORD Mining District, COCHISE County, Arizona

6. That between the dates starting at 12 o'clock noon on September 1, ~~2004~~ 2003 at least \$ 100.00 dollars worth of work and improvements were done and performed upon said claim(s) or upon one or more of a contiguous group of claims for the benefit of all, or wholly or partly outside of a contiguous group of claims for the benefit of all, not including the location work.

7. That the following persons were employed to perform the work and improvements described herein: THOMAS TIERNEY
DAVID J. KEMERY

8. That the work and improvements performed were: SAMPLES WERE TAKEN FROM BANKS & HILL SIDES,
SAMPLES WERE RUN THROUGH A SLUICE, PANNEED AND ANALYZED FOR GOLD CONTENT

9. Dated 12-2-04 Signature David Kemery
 SUBSCRIBED AND SWORN TO before me, a Notary Public David Kemery day of December 2004
 by David Kemery Notary Public - Arizona
 Notary Public Jennifer Teller Cochise County
 MY COMMISSION EXPIRES 10-23-08 My Comm. Expires Nov 23, 2008



For BLM Use Only
 2004 DEC - 8 P 12:21

This form is for the purpose of complying with the laws of the United States Department of the Interior, Bureau of Land Management and the State of Arizona pertaining to assessment work and/or a notice of intention to hold. 30 USC 28, 43 CFR 3833.2, ARS 27-208. Subject to Paperwork Reduction Act and Privacy Act statements available at the BLM AZ State Office. The form is not copyrighted. It may be reproduced without restriction.

RECEIVED
 BUREAU OF
 LAND MANAGEMENT

If the claims/sites have consecutive BLM #'s and are in the same Township, Range and Section(s) they may be listed as follows:

SAMPLE 1-10 A MC 19640-49 Dkt/Pg # 1025/1-10 (or) 4N 20W 36
 RECORDING # 9106173-82

CLAIM/SITE NAME	SERIAL NUMBER	Dkt/Pg or Recording # of ORIGINAL LOCATION NOTICEI	TWN SHP	RNG	SEC(S)
1. SF 60	A MC 352315	990618665	245	20E	1
2.	A MC				
3.	A MC				
4.	A MC				
5.	A MC				
6.	A MC				
7.	A MC				
8.	A MC				
9.	A MC				
10.	A MC				
11.	A MC				
12.	A MC				
13.	A MC				
14.	A MC				
15.	A MC				
16.	A MC				
17.	A MC				
18.	A MC				
19.	A MC				
20.	A MC				
21.	A MC				
22.	A MC				
23.	A MC				
24.	A MC				
25.	A MC				
26.	A MC				
27.	A MC				
28.	A MC				
29.	A MC				
30.	A MC				

FILE WITH: BUREAU OF LAND MANAGEMENT, 222 NORTH CENTRAL AVENUE,
 PHOENIX, AZ 85004-2203 and the respective county recorder, ON OR BEFORE
DECEMBER 30th (NOT THE 31st), BLM REQUIRES A \$5.00 NONREFUNDABLE
SERVICE CHARGE FOR EACH MINING CLAIM, MILL SITE OR TUNNEL SITE,
ANNUAL FILLINGS THAT ARE NOT ACCOMPANIED BY PROPER SERVICE
CHARGES WILL BE RETURNED WITHOUT FURTHER ACTION BY BLM.



FEE # 041238987
 OFFICIAL RECORDS
 COCHISE COUNTY
 DATE 12/02/04 HOUR 11

REQUEST OF
 DAVID KEMERY
 CHRISTINE RHODES-RECORDER
 FEE : 15.00 PAGES : 2

Return Document to:

DAVID KEMERY
P.O. BX 125
HEREFORD, AZ. 85615
 Telephone # ()-

For BLM Use Only

1 @ \$15.00
 CK 3348
 7076 C

AZ-3850-1 (July 1992)

CHECK ONE

AFFIDAVIT OF PERFORMANCE OF ANNUAL WORK

Also fill in ITEMS 1 through 9 and the reverse side of this document.

NOTICE OF INTENTION TO HOLD

I intend to hold the claim(s) /site(s) listed on the reverse side of this document for the calendar year 19____. Also fill in ITEMS 1 through 4 and ITEM 9.

NOTICES OF INTENTION TO HOLD ARE FOR MILL SITES AND TUNNEL SITES OR FOR MINING CLAIMS WHEN ASSESSMENT WORK HAS NOT BEEN DONE, REGARDLESS OF WHETHER THE ANNUAL ASSESSMENT HAS BEEN SUSPENDED, DEFERRED, OR NOT YET ACCRUED. THE FILING OF A NOTICE OF INTENTION TO HOLD SHALL NOT RELIEVE THE OWNER OF COMPLYING WITH FEDERAL AND STATE LAWS PERTAINING TO THE PERFORMANCE OF ANNUAL ASSESSMENT WORK. NOTICES OF INTENTION TO HOLD FOR MILL SITES OR TUNNEL SITES NEED NOT BE COUNTY RECORDED. FOR MINING CLAIMS THE FORM FILED WITH BLM MUST BE IDENTICAL TO THE ONE THAT WAS OR WILL BE FILED WITH THE COUNTY.

Evidence of Annual Assessment Work or a Notice of Intention to Hold must be filed each calendar year following the calendar year in which the Claim/site was located.

ALL CLAIMS LISTED ON A SINGLE AFFIDAVIT MUST BE CONTIGUOUS.

1. State of Arizona, County of COCHISE SS:
2. I, (Name) DAVID KEMERY
3. Reside at (Address) 2276 CANYON VIEW DR
 City SIERRA VISTA, County COCHISE, State AZ, Zip 85615

being duly sworn, deposes and says that he/she is a citizen of the United States, more than eighteen years of age, that all of the facts set forth in this affidavit/notice, subject to the provisions and penalties of 18 USC 1001 pertaining to the filing of false, fictitious, or fraudulent statements with the United States, are true and correct according to the best of my knowledge, information and belief.

4. Owner's Name and Address (If not shown in Items 1-3 above) CHECK HERE IF THIS IS A CHANGE OF ADDRESS
DAVID KEMERY HARRY TUNGATE
P.O. BX 125 5360 S. CHULE DE LA FREIA
HEREFORD, AZ. 85615 HEREFORD, AZ. 85615

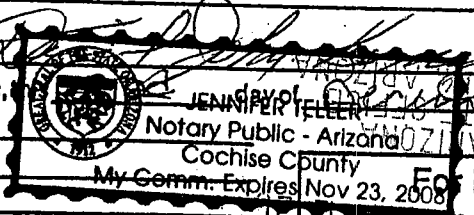
5. That I am personally acquainted with the mining claim(s). The work and improvements were made by and at the expense of the owner(s) of said claim(s). Said contiguous group of claims, listed on the reverse side of this document, are situated in the HARTFORD Mining District, COCHISE County, Arizona

6. That between the dates starting at 12 o'clock noon on September 1, ~~10~~ 2003 and ending at 12 o'clock noon on September 1, ~~10~~ 2004 at least \$ 100.00 dollars worth of work and improvements were done and performed upon said claim(s) or upon one or more of a contiguous group of claims for the benefit of all, or wholly or partly outside of a contiguous group of claims for the benefit of all, not including the location work.

7. That the following persons were employed to perform the work and improvements described herein: DAVID KEMERY & HARRY TUNGATE

8. That the work and improvements performed were: SAMPLES WERE TAKEN FROM THE BANKS & OLD STREAM BEDS. THE SAMPLES WERE RUN THROUGH A SLUICE, PANNED, ANALYZED FOR GOLD CONTENT.

9. Dated 12-02-04 Signature [Signature]
 SUBSCRIBED AND SWORN TO before me, a Notary Public, by David Kemery
 Notary Public [Signature]
 MY COMMISSION EXPIRES 11-23-08



BLM Use Only

This form is for the purpose of complying with the laws of the United States Department of the Interior, Bureau of Land Management and the State of Arizona pertaining to assessment work and/or a notice of intention to hold. 30 USC 28, 43 CFR 3833.2, ARS 27-208. Subject to Paperwork Reduction Act and Privacy Act statements available at the BLM AZ State Office. The form is not copyrighted. It may be reproduced without restriction.

041238987

RECEIVED
 BUREAU OF
 LAND MANAGEMENT

If the claims/sites have consecutive BLM #'s and are in the same Township, Range and Section(s) they may be listed as follows:

SAMPLE 1-10 A MC 19640-49 Dkt/Pg # 1025/1-10 (or) 4N 20W 36
 RECORDING # 9106173-82

CLAIM/SITE NAME	SERIAL NUMBER	Dkt/Pg or Recording # of ORIGINAL LOCATION NOTICE!	TWN SHP	RNG	SEC(S)
1. <u>PC 2</u>	<u>A MC 352316</u>	<u>990619044</u>	<u>23S</u>	<u>21E</u>	<u>31</u>
2.	A MC				
3.	A MC				
4.	A MC				
5.	A MC				
6.	A MC				
7.	A MC				
8.	A MC				
9.	A MC				
10.	A MC				
11.	A MC				
12.	A MC				
13.	A MC				
14.	A MC				
15.	A MC				
16.	A MC				
17.	A MC				
18.	A MC				
19.	A MC				
20.	A MC				
21.	A MC				
22.	A MC				
23.	A MC				
24.	A MC				
25.	A MC				
26.	A MC				
27.	A MC				
28.	A MC				
29.	A MC				
30.	A MC				

FILE WITH: BUREAU OF LAND MANAGEMENT, 222 NORTH CENTRAL AVENUE, PHOENIX, AZ 85004-2203 and the respective county recorder, ON OR BEFORE DECEMBER 30th (NOT THE 31st), BLM REQUIRES A \$5.00 NONREFUNDABLE SERVICE CHARGE FOR EACH MINING CLAIM, MILL SITE OR TUNNEL SITE, ANNUAL FILLINGS THAT ARE NOT ACCOMPANIED BY PROPER SERVICE CHARGES WILL BE RETURNED WITHOUT FURTHER ACTION BY BLM.

041238987



FEE # 041238989
 OFFICIAL RECORDS
 COCHISE COUNTY
 DATE 12/02/04 HOUR 11

REQUEST OF
 DAVID KEMERY
 CHRISTINE RHODES-RECORDER
 FEE : 15.00 PAGES : 2

Return Document to:

STEPHEN J. KEMERY
210 DOUGLAS ST.
BISBEE, AZ 85603
 Telephone # ()-

For BLM Use Only

1 @ \$500
CK 3348
60/10

AZ-3850-1 (July 1992)

CHECK ONE

AFFIDAVIT OF PERFORMANCE OF ANNUAL WORK
 Also fill in ITEMS 1 through 9 and the reverse side of this document.

NOTICE OF INTENTION TO HOLD

I intend to hold the claim(s) /site(s) listed on the reverse side of this document for the calendar year 19___. Also fill in ITEMS 1 through 4 and ITEM 9.

NOTICES OF INTENTION TO HOLD ARE FOR MILL SITES AND TUNNEL SITES OR FOR MINING CLAIMS WHEN ASSESSMENT WORK HAS NOT BEEN DONE, REGARDLESS OF WHETHER THE ANNUAL ASSESSMENT HAS BEEN SUSPENDED, DEFERRED, OR NOT YET ACCRUED. THE FILING OF A NOTICE OF INTENTION TO HOLD SHALL NOT RELIEVE THE OWNER OF COMPLYING WITH FEDERAL AND STATE LAWS PERTAINING TO THE PERFORMANCE OF ANNUAL ASSESSMENT WORK. NOTICES OF INTENTION TO HOLD FOR MILL SITES OR TUNNEL SITES NEED NOT BE COUNTY RECORDED. FOR MINING CLAIMS THE FORM FILED WITH BLM MUST BE IDENTICAL TO THE ONE THAT WAS OR WILL BE FILED WITH THE COUNTY.

Evidence of Annual Assessment Work or a Notice of Intention to Hold must be filed each calendar year following the calendar year in which the Claim/site was located.

ALL CLAIMS LISTED ON A SINGLE AFFIDAVIT MUST BE CONTIGUOUS.

1. State of Arizona, County of COCHISE
2. I, (Name) STEPHEN J KEMERY SS:
3. Reside at (Address) 210 DOUGLAS ST.
 City BISBEE, AZ, County COCHISE, State AZ, Zip 85603

being duly sworn, deposes and says that he/she is a citizen of the United States, more than eighteen years of age, that all of the facts set forth in this affidavit/notice, subject to the provisions and penalties of 18 USC 1001 pertaining to the filing of false, fictitious, or fraudulent statements with the United States, are true and correct according to the best of my knowledge, information and belief.

4. Owner's Name and Address (if not shown in Items 1-3 above) CHECK HERE IF THIS IS A CHANGE OF ADDRESS
STEPHEN J. KEMERY
210 DOUGLAS ST.
BISBEE, AZ 85603

5. That I am personally acquainted with the mining claim(s). The work and improvements were made by and at the expense of the owner(s) of said claim(s). Said contiguous group of claims, listed on the reverse side of this document, are situated in the HARTFORD Mining District, COCHISE County, Arizona

6. That between the dates starting at 12 o'clock noon on September 1, ~~2003~~ 2004 and ending at 12 o'clock noon on September 1, 2004 at least \$ 100.00 dollars worth of work and improvements were done and performed upon said claim(s) or upon one or more of a contiguous group of claims for the benefit of all, or wholly or partly outside of a contiguous group of claims for the benefit of all, not including the location work.

7. That the following persons were employed to perform the work and improvements described herein: STEPHEN J. KEMERY

8. That the work and improvements performed were: SAMPLES WERE TAKEN FROM THE BANKS OF OLD STREAM BED, SLURIED & PANNED AND ANALYZED FOR GOLD CONTENT.

9. Dated 11-19-2004 Signature [Signature]
 SUBSCRIBED AND SWORN TO before me, a Notary Public, this 19 day of NOVEMBER 2004
 by Steve Kemery

Notary Public Gail A. Lanham
 MY COMMISSION EXPIRES 8/31/07
 Notary Public State of Arizona
 Cochise County
 Gail A. Lanham
 Expires August 31, 2007

For BLM Use Only
 2004 DEC - 8 P 12:26
 RECEIVED
 BUREAU OF
 LAND-MANAGEMENT

This form is for the purpose of complying with the laws of the United States Department of the Interior, Bureau of Land Management and the State of Arizona pertaining to assessment work and/or a notice of Intention to hold. 30 USC 28, 43 CFR 3833.2, ARS 27-208. Subject to Paperwork Reduction Act and Privacy Act statements available at the BLM AZ State Office. The form is not copyrighted. It may be reproduced without restriction.

If the claims/sites have consecutive BLM #'s and are in the same Township, Range and Section(s) they may be listed as follows:

SAMPLE 1-10 A MC 19640-49 : Dkt/Pg # 1025/1-10 (or) 4N 20W 36
 RECORDING # 9106173-82

CLAIM/SITE NAME	SERIAL NUMBER	Dkt/Pg or Recording # of ORIGINAL LOCATION NOTICE!	TWN SHP	RNG	SEC(S)
1. <i>DULCE DE ORO</i>	A MC <i>350615</i>		<i>245</i>	<i>20E</i>	<i>1</i>
2.	A MC				
3.	A MC				
4.	A MC				
5.	A MC				
6.	A MC				
7.	A MC				
8.	A MC				
9.	A MC				
10.	A MC				
11.	A MC				
12.	A MC				
13.	A MC				
14.	A MC				
15.	A MC				
16.	A MC				
17.	A MC				
18.	A MC				
19.	A MC				
20.	A MC				
21.	A MC				
22.	A MC				
23.	A MC				
24.	A MC				
25.	A MC				
26.	A MC				
27.	A MC				
28.	A MC				
29.	A MC				
30.	A MC				

FILE WITH: BUREAU OF LAND MANAGEMENT, 222 NORTH CENTRAL AVENUE, PHOENIX, AZ 85004-2203 and the respective county recorder, ON OR BEFORE DECEMBER 30th (NOT THE 31st), BLM REQUIRES A \$5.00 NONREFUNDABLE SERVICE CHARGE FOR EACH MINING CLAIM, MILL SITE OR TUNNEL SITE, ANNUAL FILLINGS THAT ARE NOT ACCOMPANIED BY PROPER SERVICE CHARGES WILL BE RETURNED WITHOUT FURTHER ACTION BY BLM.



FEE # 041238988
 OFFICIAL RECORDS
 COCHISE COUNTY
 DATE 12/02/04 HOUR 11

REQUEST OF
 DAVID KEMERY
 CHRISTINE RHODES-RECORDER
 FEE : 15.00 PAGES : 2

Return Document to:

STEPHEN J. KEMERY
210 DOUGLAS ST.
BISBEE, AZ 85603
 Telephone # ()-

For BLM Use Only

1 @ \$15.00
CK 3348
5076
OC

AZ-3850-1 (July 1992)

CHECK ONE

AFFIDAVIT OF PERFORMANCE OF ANNUAL WORK
 Also fill in ITEMS 1 through 9 and the reverse side of this document.

NOTICE OF INTENTION TO HOLD

I intend to hold the claim(s) /site(s) listed on the reverse side of this document for the calendar year 19___. Also fill in ITEMS 1 through 4 and ITEM 9.

NOTICES OF INTENTION TO HOLD ARE FOR MILL SITES AND TUNNEL SITES OR FOR MINING CLAIMS WHEN ASSESSMENT WORK HAS NOT BEEN DONE, REGARDLESS OF WHETHER THE ANNUAL ASSESSMENT HAS BEEN SUSPENDED, DEFERRED, OR NOT YET ACCRUED. THE FILING OF A NOTICE OF INTENTION TO HOLD SHALL NOT RELIEVE THE OWNER OF COMPLYING WITH FEDERAL AND STATE LAWS PERTAINING TO THE PERFORMANCE OF ANNUAL ASSESSMENT WORK. NOTICES OF INTENTION TO HOLD FOR MILL SITES OR TUNNEL SITES NEED NOT BE COUNTY RECORDED. FOR MINING CLAIMS THE FORM FILED WITH BLM MUST BE IDENTICAL TO THE ONE THAT WAS OR WILL BE FILED WITH THE COUNTY.

Evidence of Annual Assessment Work or a Notice of Intention to Hold must be filed each calendar year following the calendar year in which the Claim/site was located.

ALL CLAIMS LISTED ON A SINGLE AFFIDAVIT MUST BE CONTIGUOUS.

1. State of Arizona, County of COCHISE
2. I, (Name) STEPHEN J. KEMERY SS:
3. Reside at (Address) 210 DOUGLAS ST
 City BISBEE, County COCHISE, State AZ, Zip 85603

being duly sworn, deposes and says that he/she is a citizen of the United States, more than eighteen years of age, that all of the facts set forth in this affidavit/notice, subject to the provisions and penalties of 18 USC 1001 pertaining to the filing of false, fictitious, or fraudulent statements with the United States, are true and correct according to the best of my knowledge, information and belief.

4. Owner's Name and Address (If not shown in Items 1-3 above) CHECK HERE IF THIS IS A CHANGE OF ADDRESS
STEPHEN J. KEMERY
210 DOUGLAS ST
BISBEE, AZ 85603

5. That I am personally acquainted with the mining claim(s). The work and improvements were made by and at the expense of the owner(s) of said claim(s). Said contiguous group of claims, listed on the reverse side of this document, are situated in the HARTFORD Mining District, COCHISE County, Arizona

6. That between the dates starting at 12 o'clock noon on September 1, ~~19~~ 2003 and ending at 12 o'clock noon on September 1, ~~2004~~ 2004 at least \$ 100.00 dollars worth of work and improvements were done and performed upon said claim(s) or upon one or more of a contiguous group of claims for the benefit of all, or wholly or partly outside of a contiguous group of claims for the benefit of all, not including the location work.

7. That the following persons were employed to perform the work and improvements described herein: STEPHEN KEMERY

8. That the work and improvements performed were: TOOK SAMPLES FROM THE BANKS AND OLD STREAM BEDS WERE THEN RUN THROUGH A SLUICE, PANNED AND ANALYZED FOR GOLD CONTENT.

9. Dated 11-19-2004, Signature [Signature]
 SUBSCRIBED AND SWORN TO before me, a Notary Public, this 19th day of NOVEMBER 2004

by Steve Kemery
 Notary Public Gail A. Lasham Notary Public State of Arizona
 MY COMMISSION EXPIRES 8/31/07 Cochise County
 Gail A. Lasham
 Expires August 31, 2007

For BLM Use Only
 2004 DEC - 8 P 12: 26
 RECEIVED
 BUREAU OF
 LAND MANAGEMENT

This form is for the purpose of complying with the laws of the United States Department of the Interior, Bureau of Land Management and the State of Arizona pertaining to assessment work and/or a notice of intention to hold. 30 USC 28, 43 CFR 3833.2, ARS 27-208. Subject to Paperwork Reduction Act and Privacy Act statements available at the BLM AZ State Office. The form is not copyrighted. It may be reproduced without restriction.

041238988

If the claims/sites have consecutive BLM #'s and are in the same Township, Range and Section(s) they may be listed as follows:

SAMPLE 1-10 A MC 19640-49 Dkt/Pg # 1025/1-10 (or) 4N 20W 36
 RECORDING # 9106173-82

CLAIM/SITE NAME	SERIAL NUMBER	Dkt/Pg or Recording # of ORIGINAL LOCATION NOTICE!	TWN SHP	RNG	SEC(S)
1. <u>ORU PERFECTO-DIA</u>	<u>MC 350610</u>		<u>43S</u>	<u>21E</u>	<u>31</u>
2.	A MC				
3.	A MC				
4.	A MC				
5.	A MC				
6.	A MC				
7.	A MC				
8.	A MC				
9.	A MC				
10.	A MC				
11.	A MC				
12.	A MC				
13.	A MC				
14.	A MC				
15.	A MC				
16.	A MC				
17.	A MC				
18.	A MC				
19.	A MC				
20.	A MC				
21.	A MC				
22.	A MC				
23.	A MC				
24.	A MC				
25.	A MC				
26.	A MC				
27.	A MC				
28.	A MC				
29.	A MC				
30.	A MC				

FILE WITH: BUREAU OF LAND MANAGEMENT, 222 NORTH CENTRAL AVENUE, PHOENIX, AZ 85004-2203 and the respective county recorder, ON OR BEFORE DECEMBER 30th (NOT THE 31st), BLM REQUIRES A \$5.00 NONREFUNDABLE SERVICE CHARGE FOR EACH MINING CLAIM, MILL SITE OR TUNNEL SITE, ANNUAL FILLINGS THAT ARE NOT ACCOMPANIED BY PROPER SERVICE CHARGES WILL BE RETURNED WITHOUT FURTHER ACTION BY BLM.

United States Department of the Interior
Bureau of Land Management
 BUSINESS & SUPPORT SVCS DIV
 222 N CENTRAL AVE
 PHOENIX, AZ 85004 -2203
 Phone: (602) 417-9200

Receipt	
No:	997597

Transaction #: 1033000
Date of Transaction: 12/10/2004
CUSTOMER: THOMAS E TIERNEY BOX 1415 SIERRA VISTA, AZ 85636

LINE #	QTY	DESCRIPTION	REMARKS	UNIT PRICE	TOTAL
1	1.00	LOCATABLE MINERALS / MINING CLAIMS-NOT NEW-UNADJUD, ONE AUTH NO. ONLY / MINING CLAIM MONEY RECEIVED (455) CASES: AMC302602/\$45.00	POL 2004 - 9	- n/a -	45.00
TOTAL:					\$45.00

PAYMENT INFORMATION			
1	AMOUNT:	\$45.00	POSTMARKED: N/A
	TYPE:	CHECK	RECEIVED: 12/08/2004
	CHECK NO:	3348	
	NAME:	TIERNEY, THOMAS E BOX 1415 SIERRA VISTA AZ 85636	

REMARKS

This receipt was generated by the automated BLM Collections and Billing System and is a paper representation of a portion of the official electronic record contained therein.

162
AB

MAINTENANCE FEE PAYMENT WAIVER CERTIFICATION

This small miner waiver is filed to hold the claims/sites listed below for the assessment year beginning at noon on the first September 1 following the official filing of this form with BLM.

The undersigned owner(s) of the mining claims/sites listed below hereby certify under penalty of 18 U.S.C. 1001 and 43 U.S.C. 1212 that:

I/We control, or will control, ten or fewer mining claims/sites located and maintained on Federal land in the United States of America on the August 31 that is one day before the beginning of the assessment year indicated in line one above.

I/We have/will performed/perform assessment work upon the claims listed below for the current assessment year as of the August 31 indicated in line three above. This work meets the requirements of the General Mining Law of 1872, as amended; the Act of August 10, 1993; and the regulations at 43 CFR 3833 and 3850. Such work will be described on our affidavit of labor.

AMC 350615

The mining claims and sites for which the above waiver from payment of the maintenance fees is made are:

CLAIM NAME	BLM RECORDATION SERIAL NUMBER
1. <i>Orchard De Oro</i>	<i>AMC 350615</i>
2. <i>Old Perfecto 01</i>	<i>AMC 350616</i>
3.	
4.	
5.	
6.	
7.	
8.	
9.	
10.	

RECEIVED
BUREAU OF
LAND MANAGEMENT
2004 AUG - 6 A 10:33
ARIZONA
STATE OFFICE
PHOENIX, ARIZONA

All owner(s) of the above mining claims and sites are filing for this waiver.

I/We understand and acknowledge that pursuant to 43 U.S.C. 1212 and 18 U.S.C. 1001, the filing of a false, fictitious, or fraudulent document with the Bureau of Land Management may result in a fine of up to \$10,000, a prison term not to exceed five years, or both.

STEPHEN KEMRON
(Owner's Name - Please Print)

[Signature]
(Owner's Signature)

210 DOUGLAS ST.
(Street or P.O. Box)

BISBEE *02* *85603*
(City) (State) (Zip Code)

(Owner's Name - Please Print)

(Owner's Signature)

(Street or P.O. Box)

(City) (State) (Zip Code)

(Owner's Name - Please Print)

(Owner's Signature)

(Street or P.O. Box)

(City) (State) (Zip Code)

(Owner's Name - Please Print)

(Owner's Signature)

(Street or P.O. Box)

(City) (State) (Zip Code)

(Continued on reverse)

ENTERED INTO COMPUTER

9/7/04 AB

(Owner's Name - Please Print)	(Owner's Signature)
(Street or P.O. Box)	(City) (State) (Zip Code)
(Owner's Name - Please Print)	(Owner's Signature)
(Street or P.O. Box)	(City) (State) (Zip Code)
(Owner's Name - Please Print)	(Owner's Signature)
(Street or P.O. Box)	(City) (State) (Zip Code)
(Owner's Name - Please Print)	(Owner's Signature)
(Street or P.O. Box)	(City) (State) (Zip Code)

INSTRUCTIONS

1. This certification of waiver from payment of maintenance fees is made under the provisions of the Act of August 10, 1993 (107 Stat. 312 [1993]), and §1744 of Title 43 and §28-28k of Title 30 of the United States Code; and the regulations thereunder (43 CFR 3833 and 3850).
2. This waiver must be filed in advance of the assessment year for which a waiver is sought, but in no event be filed later than the August 31st preceding the assessment year for which the waiver is sought.
3. You must still record your affidavit of assessment work for claims listed and/or Notices of Intention to Hold for any sites listed with the BLM by each December 30th, and the local recording office under State law, as in the past.
4. This waiver must be filed in the BLM State Office where the mining claims are recorded.
5. If the claims and sites are located in more than one State, a separate waiver form must be filed in each State in which they are held. The total number of claims and sites listed on separate waiver forms cannot exceed ten.
6. All claim names and Bureau of Land Management (BLM) serial numbers must be listed for all mining claims and sites for which a waiver is sought.
7. All owners and their addresses must be listed.
8. This waiver form must be signed by all of the owners or their designated agent. If an agent is designated, a statement appointing the agent, must be submitted with this certification, if a designation of agent is not currently on file with the BLM State office where your claims and sites are recorded.
9. Mining claims and sites held by a husband and wife, either jointly or individually, or their children under the age of discretion, shall be counted towards the 10 claim limit. Mining claims and sites held in co-ownership, or by an association of locators, by a partnership, or by a corporation shall be counted towards the 10 claim limit for claimants that have an interest in these entities.
10. Failure to pay the maintenance fee or meet the requirements for waiver from payment of the maintenance fee by any August 31st deadline for the following assessment year shall cause the mining claims and sites to be declared null and void.

NOTICE

The Privacy Act of 1974 and the regulation in 43 CFR 2.48(d) provide that you be furnished the following information in connection with the information required by this certification of exemption from rental fees form.

AUTHORITY: 30 U.S.C. 28-28e; 43 U.S.C. 1201, 1740, and 1744; and the Act of August 10, 1993 (107 Stat. 312); 43 CFR 3833 and 3850.

PRINCIPLE PURPOSE: This information is to be used to verify that the owner(s) of a mining claim has complied with the Act of August 10, 1993 (107 Stat. 312), and is entitled to perform assessment work in lieu of paying the maintenance fee for the mining claims listed on this form.

ROUTINE USE: (1) Adjudication of the claimant(s) certification of waiver from paying the maintenance fee otherwise required by the Act of August 10, 1993 (107 Stat. 312). (2) Disclosure may be made to appropriate Federal agencies when location is made within the agency's geographic area of responsibility. (3) Information from the record and/or the record will be transferred to the appropriate Federal, State, or local agency, or a member of the public in response to a specific request for pertinent information. (4) Information may also be provided to the

BURDEN HOURS STATEMENT

Public reporting burden for this form is estimated to average 5 minutes per response, including time to review instructions, gathering and maintaining data, and completing and reviewing the form. Direct comments regarding this burden estimate, or any other aspect of this form, to the Department of the Interior, Bureau of Land Management, Information Collection Clearance Officer (871), 1849 C Street, N.W., Washington, D.C. 20240; and the Office of Management and Budget, Paperwork Reduction Project (1004-0114), Washington, D.C. 20503.

Department of Justice or in a proceeding before a court or adjudicative body; or to Federal, State, local or foreign agencies when needed for enforcement of civil or criminal codes or applicable regulations concerning title rights upon the public land.

EFFECT OF NOT PROVIDING INFORMATION: Disclosure of this information is required by the Act of August 10, 1993 (107 Stat. 312) and 43 CFR 3833 for those owner(s) wishing to take the small miners waiver allowed under 43 CFR 3833 and 3850. Failure to supply the information required in this form to support the owner(s) certification of waiver from payment of the otherwise required maintenance fees will result in the waiver being disallowed and the mining claims declared null and void by the Bureau of Land Management (BLM).

The Paperwork Reduction Act of 1980 (44 U.S.C. 3501, et seq.) requires us to tell you that:

This information is being collected to allow the BLM to determine if you qualify for a waiver from the payment of \$100 per mining claim maintenance fee established by the Act of August 10, 1993 (107 Stat. 312) and the implementing regulations at 43 CFR 3833 and 3850. A response to this request is required in accordance with the statute (107 Stat. 312) to retain your benefit.

FOR OFFICIAL USE ONLY

BUREAU OF LAND MANAGEMENT
 INFORMATION COLLECTION OFFICE
 PHOENIX, ARIZONA
 100-6 A 10:33



FEE # 031243589
 OFFICIAL RECORDS
 COCHISE COUNTY
 DATE 12/05/03 HOUR 1

REQUEST OF
 KEMERY, STEPHEN
 CHRISTINE RHODES-RECORDER
 FEE : 15.00 PAGES : 2

AMC 350615

AZ-3850-1 (July 1992)

Return Document to:

Stephen J. Kemery
210 DOUGLAS ST.
BESBEE AZ 85603

For BLM Use Only

1 @ \$15.00
C.K. 167
10/2 C

Telephone # ()-

CHECK ONE

AFFIDAVIT OF PERFORMANCE OF ANNUAL WORK

Also fill in ITEMS 1 through 9 and the reverse side of this document.

NOTICE OF INTENTION TO HOLD

I intend to hold the claim(s) /site(s) listed on the reverse side of this document for the calendar year 19___. Also fill in ITEMS 1 through 4 and ITEM 9.

NOTICES OF INTENTION TO HOLD ARE FOR MILL SITES AND TUNNEL SITES OR FOR MINING CLAIMS WHEN ASSESSMENT WORK HAS NOT BEEN DONE, REGARDLESS OF WHETHER THE ANNUAL ASSESSMENT HAS BEEN SUSPENDED, DEFERRED, OR NOT YET ACCRUED. THE FILING OF A NOTICE OF INTENTION TO HOLD SHALL NOT RELIEVE THE OWNER OF COMPLYING WITH FEDERAL AND STATE LAWS PERTAINING TO THE PERFORMANCE OF ANNUAL ASSESSMENT WORK. NOTICES OF INTENTION TO HOLD FOR MILL SITES OR TUNNEL SITES NEED NOT BE COUNTY RECORDED. FOR MINING CLAIMS THE FORM FILED WITH BLM MUST BE IDENTICAL TO THE ONE THAT WAS OR WILL BE FILED WITH THE COUNTY.

Evidence of Annual Assessment Work or a Notice of Intention to Hold must be filed each calendar year following the calendar year in which the Claim/site was located.

ALL CLAIMS LISTED ON A SINGLE AFFIDAVIT MUST BE CONTIGUOUS.

1. State of Arizona, County of Cochise
2. I, (Name) Stephen J. Kemery SS:
3. Reside at (Address) 210 DOUGLAS ST.
 City BESBEE, County COCHISE, State AZ, Zip 85603

being duly sworn, deposes and says that he/she is a citizen of the United States, more than eighteen years of age, that all of the facts set forth in this affidavit/notice, subject to the provisions and penalties of 18 USC 1001 pertaining to the filing of false, fictitious, or fraudulent statements with the United States, are true and correct according to the best of my knowledge, information and belief.

4. Owner's Name and Address (If not shown in Items 1-3 above) CHECK HERE IF THIS IS A CHANGE OF ADDRESS
STEPHEN J KEMERY

5. That I am personally acquainted with the mining claim(s). The work and improvements were made by and at the expense of the owner(s) of said claim(s). Said contiguous group of claims, listed on the reverse side of this document, are situated in the Hartford Mining District, Cochise County, Arizona

6. That between the dates starting at 12 o'clock noon on September 1, 2002 and ending at 12 o'clock noon on September 1, 2003 at least \$ 10000 dollars worth of work and improvements were done and performed upon said claim(s) or upon one or more of a contiguous group of claims for the benefit of all, or wholly or partly outside of a contiguous group of claims for the benefit of all, not including the location work.

7. That the following persons were employed to perform the work and improvements described herein: Stephen J. Kemery

8. That the work and improvements performed were: Samples were taken from stream beds and banks. The samples were run through a shice machine and the results classified for gold content.

9. Dated 10-23-03, Signature [Signature]

SUBSCRIBED AND SWORN TO before me a Notary Public, this 23 day of NOVEMBER 1903

by [Signature]
 Notary Public Gail A. Lanham
 MY COMMISSION EXPIRES Expires August 31, 2007

For BLM Use Only
 RECEIVED
 BUREAU OF LAND MANAGEMENT
 ENTERED INTO COMPUTER
 2003 DEC 15 A 10:17
 PHONE NUMBER STATE OFFICE ARIZONA

This form is for the purpose of complying with the laws of the United States Department of the Interior, Bureau of Land Management and the State of Arizona pertaining to assessment work and/or a notice of intention to hold. 30 USC 28, 43 CFR 3833.2, ARS 27-208. Subject to Paperwork Reduction Act and Privacy Act statements available at the BLM AZ State Office. The form is not copyrighted. It may be reproduced without restriction.

031243589

If the claims/sites have consecutive BLM #'s and are in the same Township, Range and Section(s) they may be listed as follows:

SAMPLE 1-10 A MC 19640-49 Dkt/Pg # 1025/1-10 (or) 4N 20W 36
 RECORDING # 9106173-82

CLAIM/SITE NAME	SERIAL NUMBER	Dkt/Pg or Recording # of ORIGINAL LOCATION NOTICEI	TWN SHP	RNG	SEC(S)
1. <i>Pro Perpetuity</i>	A MC 350616		239	21E	31
2.	A MC				
3.	A MC				
4.	A MC				
5.	A MC				
6.	A MC				
7.	A MC				
8.	A MC				
9.	A MC				
10.	A MC				
11.	A MC				
12.	A MC				
13.	A MC				
14.	A MC				
15.	A MC				
16.	A MC				
17.	A MC				
18.	A MC				
19.	A MC				
20.	A MC				
21.	A MC				
22.	A MC				
23.	A MC				
24.	A MC				
25.	A MC				
26.	A MC				
27.	A MC				
28.	A MC				
29.	A MC				
30.	A MC				

FILE WITH: BUREAU OF LAND MANAGEMENT, 222 NORTH CENTRAL AVENUE,
 PHOENIX, AZ 85004-2203 and the respective county recorder, ON OR BEFORE
DECEMBER 30th (NOT THE 31st), BLM REQUIRES A \$5.00 NONREFUNDABLE
SERVICE CHARGE FOR EACH MINING CLAIM, MILL SITE OR TUNNEL SITE,
ANNUAL FILLINGS THAT ARE NOT ACCOMPANIED BY PROPER SERVICE
CHARGES WILL BE RETURNED WITHOUT FURTHER ACTION BY BLM.

031243589



FEE # 031243588
 OFFICIAL RECORDS
 COCHISE COUNTY
 DATE 12/05/03 HOUR 1

REQUEST OF
 KEMERY, STEPHEN
 CHRISTINE RHODES-RECORDER
 FEE : 15.00 PAGES : 2

AZ-3850-1 (July 1992)

Return Document to:

Stephen J. Kemery
210 Douglas St.
Bisbee AZ
85603
 Telephone # ()-

For BLM Use Only

1 @ \$5.00
CK 167
2 of 2

CHECK ONE

AFFIDAVIT OF PERFORMANCE OF ANNUAL WORK
 Also fill in ITEMS 1 through 9 and the reverse side of this document.

NOTICE OF INTENTION TO HOLD

I intend to hold the claim(s) /site(s) listed on the reverse side of this document for the calendar year 19___. Also fill in ITEMS 1 through 4 and ITEM 9.

NOTICES OF INTENTION TO HOLD ARE FOR MILL SITES AND TUNNEL SITES OR FOR MINING CLAIMS WHEN ASSESSMENT WORK HAS NOT BEEN DONE, REGARDLESS OF WHETHER THE ANNUAL ASSESSMENT HAS BEEN SUSPENDED, DEFERRED, OR NOT YET ACCRUED. THE FILING OF A NOTICE OF INTENTION TO HOLD SHALL NOT RELIEVE THE OWNER OF COMPLYING WITH FEDERAL AND STATE LAWS PERTAINING TO THE PERFORMANCE OF ANNUAL ASSESSMENT WORK. NOTICES OF INTENTION TO HOLD FOR MILL SITES OR TUNNEL SITES NEED NOT BE COUNTY RECORDED. FOR MINING CLAIMS THE FORM FILED WITH BLM MUST BE IDENTICAL TO THE ONE THAT WAS OR WILL BE FILED WITH THE COUNTY.

Evidence of Annual Assessment Work or a Notice of Intention to Hold must be filed each calendar year following the calendar year in which the Claim/site was located.
 ALL CLAIMS LISTED ON A SINGLE AFFIDAVIT MUST BE CONTIGUOUS.

1. State of Arizona, County of Cochise
 2. I, (Name) Stephen J. Kemery
 3. Reside at (Address) 210 DOUGLAS ST. City BISBEE County COCHISE State AZ Zip 85603

being duly sworn, deposes and says that he/she is a citizen of the United States, more than eighteen years of age, that all of the facts set forth in this affidavit/notice, subject to the provisions and penalties of 18 USC 1001 pertaining to the filing of false, fictitious, or fraudulent statements with the United States, are true and correct according to the best of my knowledge, information and belief.

4. Owner's Name and Address (if not shown in items 1-3 above) CHECK HERE IF THIS IS A CHANGE OF ADDRESS
Stephen J. Kemery

5. That I am personally acquainted with the mining claim(s). The work and improvements were made by and at the expense of the owner(s) of said claim(s). Said contiguous group of claims, listed on the reverse side of this document, are situated in the Holtford Mining District, Cochise County, Arizona

6. That between the dates starting at 12 o'clock noon on September 1, 2002 and ending at 12 o'clock noon on September 1, 2003 at least \$ 100.00 dollars worth of work and improvements were done and performed upon said claim(s) or upon one or more of a contiguous group of claims for the benefit of all, or wholly or partly outside of a contiguous group of claims for the benefit of all, not including the location work.

7. That the following persons were employed to perform the work and improvements described herein: Kemery

8. That the work and improvements performed were: Samples were taken from old stream bed and bank. The samples were run through a slicer, planned and the results analyzed for gold content.

9. Dated 10-23-03 Signature [Signature]

SUBSCRIBED AND SWORN TO before me, a Notary Public, this 23 day of October, 2003
 Notary Public State of Arizona
 Cochise County
 Gail A. Lammam
 Expires August 31, 2007

Notary Public
 MY COMMISSION EXPIRES

This form is for the purpose of complying with the laws of the United States Department of the Interior, Bureau of Land Management and the State of Arizona pertaining to assessment work and/or a notice of intention to hold. 30 USC 28, 16 CFR 3833.2, ARS 27-208. Subject to Paperwork Reduction Act and Privacy Act statements available at the BLM AZ State Office. The form is not copyrighted. It may be reproduced without restriction.

For BLM Use Only

RECEIVED
 BUREAU OF LAND MANAGEMENT

ENTERED INTO COMPUTER

031243588

If the claims/sites have consecutive BLM #'s and are in the same Township, Range and Section(s) they may be listed as follows:

SAMPLE 1-10 A MC 19640-49 : Dkt/Pg # 1025/1-10 (or) 4N 20W 36
RECORDING # 9106173-82

CLAIM/SITE NAME	SERIAL NUMBER	Dkt/Pg or Recording # of ORIGINAL LOCATION NOTICE!	TWN SHP	RNG	SEC(S)
1. <u>Dulce De Oro</u>	<u>A MC 350615</u>		<u>24S</u>	<u>20E</u>	<u>4</u>
2.	A MC				
3.	A MC				
4.	A MC				
5.	A MC				
6.	A MC				
7.	A MC				
8.	A MC				
9.	A MC				
10.	A MC				
11.	A MC				
12.	A MC				
13.	A MC				
14.	A MC				
15.	A MC				
16.	A MC				
17.	A MC				
18.	A MC				
19.	A MC				
20.	A MC				
21.	A MC				
22.	A MC				
23.	A MC				
24.	A MC				
25.	A MC				
26.	A MC				
27.	A MC				
28.	A MC				
29.	A MC				
30.	A MC				

FILE WITH: BUREAU OF LAND MANAGEMENT, 222 NORTH CENTRAL AVENUE,
PHOENIX, AZ 85004-2203 and the respective county recorder, ON OR BEFORE
DECEMBER 30th (NOT THE 31st), BLM REQUIRES A \$5.00 NONREFUNDABLE
SERVICE CHARGE FOR EACH MINING CLAIM, MILL SITE OR TUNNEL SITE,
ANNUAL FILLINGS THAT ARE NOT ACCOMPANIED BY PROPER SERVICE
CHARGES WILL BE RETURNED WITHOUT FURTHER ACTION BY BLM.

031243588

United States Department of the Interior
Bureau of Land Management
 BUSINESS & SUPPORT SVCS DIV
 222 N CENTRAL AVE
 PHOENIX, AZ 85004 -2203
 Phone: (602) 417-9200

Receipt

No:

799081

Transaction #: 829786**Date of Transaction:** 12/15/2003

CUSTOMER: STEPHEN J KEMERY
 210 DOUGLAS ST
 BISBEE, AZ 85703

LINE #	QTY	DESCRIPTION	REMARKS	UNIT PRICE	TOTAL
1	1.00	LOCATABLE MINERALS / MINING CLAIMS-NOT NEW-UNADJUD, ONE AUTH NO. ONLY / MINING CLAIM MONEY RECEIVED (455) CASES: AMC350615/\$10.00	POL 2003 (2)	- n/a -	10.00
TOTAL:					\$10.00

PAYMENT INFORMATION

1	AMOUNT:	\$10.00	POSTMARKED:	12/12/2003
	TYPE:	CHECK	RECEIVED:	12/15/2003
	CHECK NO:	167		
	NAME:	KEMERY, STEPHEN J 210 DOUGLAS ST BISBEE AZ 85703		

REMARKS

This receipt was generated by the automated BLM Collections and Billing System and is a paper representation of a portion of the official electronic record contained therein.

UNITED STATES
DEPARTMENT OF THE INTERIOR
BUREAU OF LAND MANAGEMENT

151

FORM APPROVED
OMB NO. 1004-0114
Expires: March 31, 1997

MAINTENANCE FEE PAYMENT WAIVER CERTIFICATION **AMC 350615**

This small miner waiver is filed to hold the claims/sites listed below for the assessment year beginning at noon on the first September 1 following the official filing of this form with BLM.

The undersigned owner(s) of the mining claims/sites listed below hereby certify under penalty of 18 U.S.C. 1001 and 43 U.S.C. 1212 that:

I/We control, or will control, ten or fewer mining claims/sites located and maintained on Federal land in the United States of America on the August 31 that is one day before the beginning of the assessment year indicated in line one above.


I/We have/will performed/perform assessment work upon the claims listed below for the current assessment year as of the August 31 indicated in line three above. This work meets the requirements of the General Mining Law of 1872, as amended; the Act of August 10, 1993; and the regulations at 43 CFR 3833 and 3850. Such work will be described on our affidavit of labor.

The mining claims and sites for which the above waiver from payment of the maintenance fees is made are:

CLAIM NAME	BLM RECORDATION SERIAL NUMBER
1. Dulce De Oro	AMC 350615
2.	
3.	
4.	
5.	
6.	
7.	
8.	
9.	
10.	

All owner(s) of the above mining claims and sites are filing for this waiver.

I/We understand and acknowledge that pursuant to 43 U.S.C. 1212 and 18 U.S.C. 1001, the filing of a false, fictitious, or fraudulent document with the Bureau of Land Management may result in a fine of up to \$10,000, a prison term not to exceed five years, or both.

<u>STEPHEN JOSEPH KEMERY</u> (Owner's Name - Please Print)	 (Owner's Signature)
<u>210 DOUGLAS ST</u> (Street or P.O. Box)	<u>BOSSBURG</u> <u>AZ</u> <u>85603</u> (City) (State) (Zip Code)
_____ (Owner's Name - Please Print)	_____ (Owner's Signature)
_____ (Street or P.O. Box)	_____ (City) (State) (Zip Code)
_____ (Owner's Name - Please Print)	_____ (Owner's Signature)
_____ (Street or P.O. Box)	_____ (City) (State) (Zip Code)
_____ (Owner's Name - Please Print)	_____ (Owner's Signature)
_____ (Street or P.O. Box)	_____ (City) (State) (Zip Code)

(Continued on reverse)

ENTERED IN COMPUTER

3/13/03 nct

(Owner's Name - Please Print)

(Owner's Signature)

(Street or P.O. Box)

(City)

(State)

(Zip Code)

(Owner's Name - Please Print)

(Owner's Signature)

(Street or P.O. Box)

(City)

(State)

(Zip Code)

(Owner's Name - Please Print)

(Owner's Signature)

(Street or P.O. Box)

(City)

(State)

(Zip Code)

(Owner's Name - Please Print)

(Owner's Signature)

(Street or P.O. Box)

(City)

(State)

(Zip Code)

INSTRUCTIONS

1. This certification of waiver from payment of maintenance fees is made under the provisions of the Act of August 10, 1993 (107 Stat. 312 [1993]), and §1744 of Title 43 and §28-28k of Title 30 of the United States Code; and the regulations thereunder (43 CFR 3833 and 3850).
2. This waiver must be filed in advance of the assessment year for which a waiver is sought, but in no event be filed later than the August 31st preceding the assessment year for which the waiver is sought.
3. You must still record your affidavit of assessment work for claims listed and/or Notices of Intention to Hold for any sites listed with the BLM by each December 30th, and the local recording office under State law, as in the past.
4. This waiver must be filed in the BLM State Office where the mining claims are recorded.
5. If the claims and sites are located in more than one State, a separate waiver form must be filed in each State in which they are held. The total number of claims and sites listed on separate waiver forms cannot exceed ten.
6. All claim names and Bureau of Land Management (BLM) serial numbers must be listed for all mining claims and sites for which a waiver is sought.

7. All owners and their addresses must be listed.
8. This waiver form must be signed by all of the owners or their designated agent. If an agent is designated, a statement appointing the agent, must be submitted with this certification, if a designation of agent is not currently on file with the BLM State office where your claims and sites are recorded.
9. Mining claims and sites held by a husband and wife, either jointly or individually, or their children under the age of discretion, shall be counted towards the 10 claim limit. Mining claims and sites held in co-ownership, or by an association of locators, by a partnership, or by a corporation shall be counted towards the 10 claim limit for claimants that have an interest in these entities.
10. Failure to pay the maintenance fee or meet the requirements for waiver from payment of the maintenance fee by any August 31st deadline for the following assessment year shall cause the mining claims and sites to be declared null and void.

NOTICE

The Privacy Act of 1974 and the regulation in 43 CFR 2.48(d) provide that you be furnished the following information in connection with the information required by this certification of exemption from rental fees form.

AUTHORITY: 30 U.S.C. 28-28e; 43 U.S.C. 1201, 1740, and 1744; and the Act of August 10, 1993 (107 Stat. 312); 43 CFR 3833 and 3850.

PRINCIPLE PURPOSE: This information is to be used to verify that the owner(s) of a mining claim has complied with the Act of August 10, 1993 (107 Stat. 312), and is entitled to perform assessment work in lieu of paying the maintenance fee for the mining claims listed on this form.

ROUTINE USE: (1) Adjudication of the claimant(s) certification of waiver from paying the maintenance fee otherwise required by the Act of August 10, 1993 (107 Stat. 312). (2) Disclosure may be made to appropriate Federal agencies when location is made within the agency's geographic area of responsibility. (3) Information from the record and/or the record will be transferred to the appropriate Federal, State, or local agency, or a member of the public in response to a specific request for pertinent information. (4) Information may also be provided to the

Department of Justice or in a proceeding before a court or adjudicative body; or to Federal, State, local or foreign agencies when needed for enforcement of civil or criminal codes or applicable regulations concerning title rights upon the public land.

EFFECT OF NOT PROVIDING INFORMATION: Disclosure of this information is required by the Act of August 10, 1993 (107 Stat. 312) and 43 CFR 3833 for those owner(s) wishing to take the small miners waiver allowed under 43 CFR 3833 and 3850. Failure to supply the information required in this form to support the owner(s) certification of waiver from payment of the otherwise required maintenance fees will result in the waiver being disallowed and the mining claims declared null and void by the Bureau of Land Management (BLM).

The Paperwork Reduction Act of 1980 (44 U.S.C. 3501, et seq.) requires us to tell you that:

This information is being collected to allow the BLM to determine if you qualify for a waiver from the payment of \$100 per mining claim maintenance fee established by the Act of August 10, 1993 (107 Stat. 312) and the implementing regulations at 43 CFR 3833 and 3850. A response to this request is required in accordance with the statute (107 Stat. 312) to retain your benefit.

BURDEN HOURS STATEMENT

Public reporting burden for this form is estimated to average 5 minutes per response, including time to review instructions, gathering and maintaining data, and completing and reviewing the form. Direct comments regarding this burden estimate, or any other aspect of this form, to the Department of the Interior, Bureau of Land Management, Information Collection Clearance Officer (871), 1849 C Street, N.W., Washington, D.C. 20240; and the Office of Management and Budget, Paperwork Reduction Project (1004-0114), Washington, D.C. 20503.

FOR OFFICIAL USE ONLY

RECEIVED
BUREAU OF
LAND MANAGEMENT
2003 AUG - 8 A 10: 03
ARIZONA
STATE OFFICE
PHOENIX, ARIZONA

UNITED STATES
DEPARTMENT OF THE INTERIOR
BUREAU OF LAND MANAGEMENT

152

FORM APPROVED
OMB NO. 1004-0114
Expires: March 31, 1997

MAINTENANCE FEE PAYMENT WAIVER CERTIFICATION **AMC 350615**

This small miner waiver is filed to hold the claims/sites listed below for the assessment year beginning at noon on the first September 1 following the official filing of this form with BLM.

The undersigned owner(s) of the mining claims/sites listed below hereby certify under penalty of 18 U.S.C. 1001 and 43 U.S.C. 1212 that:

I/We control, or will control, ten or fewer mining claims/sites located and maintained on Federal land in the United States of America on the August 31 that is one day before the beginning of the assessment year indicated in line one above.


I/We have/will performed/perform assessment work upon the claims listed below for the current assessment year as of the August 31 indicated in line three above. This work meets the requirements of the General Mining Law of 1872, as amended; the Act of August 10, 1993; and the regulations at 43 CFR 3833 and 3850. Such work will be described on our affidavit of labor.

The mining claims and sites for which the above waiver from payment of the maintenance fees is made are:

CLAIM NAME	BLM RECORDATION SERIAL NUMBER
1. Oro Perpetuo - 01	AMC 350616
2.	
3.	
4.	
5.	
6.	
7.	
8.	
9.	
10.	

All owner(s) of the above mining claims and sites are filing for this waiver.

I/We understand and acknowledge that pursuant to 43 U.S.C. 1212 and 18 U.S.C. 1001, the filing of a false, fictitious, or fraudulent document with the Bureau of Land Management may result in a fine of up to \$10,000, a prison term not to exceed five years, or both.

<u>STEPHEN JOSEPH REMERY</u> (Owner's Name - Please Print)	 (Owner's Signature)
<u>210 DOUGLAS ST.</u> (Street or P.O. Box)	<u>BISBEE</u> <u>AZ</u> <u>85603</u> (City) (State) (Zip Code)
_____ (Owner's Name - Please Print)	_____ (Owner's Signature)
_____ (Street or P.O. Box)	_____ (City) (State) (Zip Code)
_____ (Owner's Name - Please Print)	_____ (Owner's Signature)
_____ (Street or P.O. Box)	_____ (City) (State) (Zip Code)
_____ (Owner's Name - Please Print)	_____ (Owner's Signature)
_____ (Street or P.O. Box)	_____ (City) (State) (Zip Code)

(Continued on reverse)

ENTERED IN COMPUTER

8/13/03

(Owner's Name - Please Print)

(Owner's Signature)

(Street or P.O. Box)

(City)

(State)

(Zip Code)

(Owner's Name - Please Print)

(Owner's Signature)

(Street or P.O. Box)

(City)

(State)

(Zip Code)

(Owner's Name - Please Print)

(Owner's Signature)

(Street or P.O. Box)

(City)

(State)

(Zip Code)

(Owner's Name - Please Print)

(Owner's Signature)

(Street or P.O. Box)

(City)

(State)

(Zip Code)

INSTRUCTIONS

1. This certification of waiver from payment of maintenance fees is made under the provisions of the Act of August 10, 1993 (107 Stat. 312 [1993]), and §1744 of Title 43 and §28-28k of Title 30 of the United States Code; and the regulations thereunder (43 CFR 3833 and 3850).
2. This waiver must be filed in advance of the assessment year for which a waiver is sought, but in no event be filed later than the August 31st preceding the assessment year for which the waiver is sought.
3. You must still record your affidavit of assessment work for claims listed and/or Notices of Intention to Hold for any sites listed with the BLM by each December 30th, and the local recording office under State law, as in the past.
4. This waiver must be filed in the BLM State Office where the mining claims are recorded.
5. If the claims and sites are located in more than one State, a separate waiver form must be filed in each State in which they are held. The total number of claims and sites listed on separate waiver forms cannot exceed ten.
6. All claim names and Bureau of Land Management (BLM) serial numbers must be listed for all mining claims and sites for which a waiver is sought.
7. All owners and their addresses must be listed.
8. This waiver form must be signed by all of the owners or their designated agent. If an agent is designated, a statement appointing the agent, must be submitted with this certification, if a designation of agent is not currently on file with the BLM State office where your claims and sites are recorded.
9. Mining claims and sites held by a husband and wife, either jointly or individually, or their children under the age of discretion, shall be counted towards the 10 claim limit. Mining claims and sites held in co-ownership, or by an association of locators, by a partnership, or by a corporation shall be counted towards the 10 claim limit for claimants that have an interest in these entities.
10. Failure to pay the maintenance fee or meet the requirements for waiver from payment of the maintenance fee by any August 31st deadline for the following assessment year shall cause the mining claims and sites to be declared null and void.

NOTICE

The Privacy Act of 1974 and the regulation in 43 CFR 2.48(d) provide that you be furnished the following information in connection with the information required by this certification of exemption from rental fees form.

AUTHORITY: 30 U.S.C. 28-28e; 43 U.S.C. 1201, 1740, and 1744; and the Act of August 10, 1993 (107 Stat. 312); 43 CFR 3833 and 3850.

PRINCIPLE PURPOSE: This information is to be used to verify that the owner(s) of a mining claim has complied with the Act of August 10, 1993 (107 Stat. 312), and is entitled to perform assessment work in lieu of paying the maintenance fee for the mining claims listed on this form.

ROUTINE USE: (1) Adjudication of the claimant(s) certification of waiver from paying the maintenance fee otherwise required by the Act of August 10, 1993 (107 Stat. 312). (2) Disclosure may be made to appropriate Federal agencies when location is made within the agency's geographic area of responsibility. (3) Information from the record and/or the record will be transferred to the appropriate Federal, State, or local agency, or a member of the public in response to a specific request for pertinent information. (4) Information may also be provided to the

Department of Justice or in a proceeding before a court or adjudicative body; or to Federal, State, local or foreign agencies when needed for enforcement of civil or criminal codes or applicable regulations concerning title rights upon the public land.

EFFECT OF NOT PROVIDING INFORMATION: Disclosure of this information is required by the Act of August 10, 1993 (107 Stat. 312) and 43 CFR 3833 for those owner(s) wishing to take the small miners waiver allowed under 43 CFR 3833 and 3850. Failure to supply the information required in this form to support the owner(s) certification of waiver from payment of the otherwise required maintenance fees will result in the waiver being disallowed and the mining claims declared null and void by the Bureau of Land Management (BLM).

The Paperwork Reduction Act of 1980 (44 U.S.C. 3501, et seq.) requires us to tell you that:

This information is being collected to allow the BLM to determine if you qualify for a waiver from the payment of \$100 per mining claim maintenance fee established by the Act of August 10, 1993 (107 Stat. 312) and the implementing regulations at 43 CFR 3833 and 3850. A response to this request is required in accordance with the statute (107 Stat. 312) to retain your benefit.

BURDEN HOURS STATEMENT

Public reporting burden for this form is estimated to average 5 minutes per response, including time to review instructions, gathering and maintaining data, and completing and reviewing the form. Direct comments regarding this burden estimate, or any other aspect of this form, to the Department of the Interior, Bureau of Land Management, Information Collection Clearance Officer (871), 1849 C Street, N.W., Washington, D.C. 20240; and the Office of Management and Budget, Paperwork Reduction Project (1004-0114), Washington, D.C. 20503.

FOR OFFICIAL USE ONLY

ARIZONA
OFFICE
ARIZONA

RECEIVED
BUREAU OF
MANAGEMENT
- 8 A 10: 03



FEE # 021239798
OFFICIAL RECORDS
COCHISE COUNTY
DATE 12/12/02 HOUR 10

REQUEST OF
TIERNEY, THOMAS
CHRISTINE RHODES-RECORDER
FEE : 15.00 PAGES : 2

Return Document to:
Th. Tierney
P.O. Box 1415
Sierra Vista
Az. 85636
Telephone # ()-

For BLM Use Only

AZ-3850-1 (July 1992)

1 claim @ \$500
OK 2930
✓ 10/16

CHECK ONE

AFFIDAVIT OF PERFORMANCE OF ANNUAL WORK

Also fill in ITEMS 1 through 9 and the reverse side of this document.

NOTICE OF INTENTION TO HOLD

I intend to hold the claim(s) /site(s) listed on the reverse side of this document for the calendar year 19___. Also fill in ITEMS 1 through 4 and ITEM 9.

NOTICES OF INTENTION TO HOLD ARE FOR MILL SITES AND TUNNEL SITES OR FOR MINING CLAIMS WHEN ASSESSMENT WORK HAS NOT BEEN DONE, REGARDLESS OF WHETHER THE ANNUAL ASSESSMENT HAS BEEN SUSPENDED, DEFERRED, OR NOT YET ACCRUED. THE FILING OF A NOTICE OF INTENTION TO HOLD SHALL NOT RELIEVE THE OWNER OF COMPLYING WITH FEDERAL AND STATE LAWS PERTAINING TO THE PERFORMANCE OF ANNUAL ASSESSMENT WORK. NOTICES OF INTENTION TO HOLD FOR MILL SITES OR TUNNEL SITES NEED NOT BE COUNTY RECORDED. FOR MINING CLAIMS THE FORM FILED WITH BLM MUST BE IDENTICAL TO THE ONE THAT WAS OR WILL BE FILED WITH THE COUNTY.

Evidence of Annual Assessment Work or a Notice of Intention to Hold must be filed each calendar year following the calendar year in which the Claim/site was located.

ALL CLAIMS LISTED ON A SINGLE AFFIDAVIT MUST BE CONTIGUOUS.

1. State of Arizona, County of Cochise ss:
2. I, (Name) Thomas E. Tierney
3. Reside at (Address) 5565 Calle Madrid
Sierra Vista County Cochise State AZ Zip 85636

being duly sworn, deposes and says that he/she is a citizen of the United States, more than eighteen years of age, that all of the facts set forth in this affidavit/notice, subject to the provisions and penalties of 18 USC 1001 pertaining to the filing of false, fictitious, or fraudulent statements with the United States, are true and correct according to the best of my knowledge, information and belief.

4. Owner's Name and Address (If not shown in items 1-3 above) CHECK HERE IF THIS IS A CHANGE OF ADDRESS
Thomas E. Tierney David J. Kemery Stephen J. Kemery
P.O. Box 1415 P.O. Box 125 P.O. Box 145
Sierra Vista, AZ 85636 Hereford, AZ 85615 Hereford, AZ 85615

5. That I am personally acquainted with the mining claim(s). The work and improvements were made by and at the expense of the owner(s) of said claim(s). Said contiguous group of claims, listed on the reverse side of this document, are situated in the Hartford Mining District, Cochise County, Arizona

6. That between the dates starting at 12 o'clock noon on September 1, 2001 and ending at 12 o'clock noon on September 1, 2002 at least \$ 100,000 dollars worth of work and improvements were done and performed upon said claim(s) or upon one or more of a contiguous group of claims for the benefit of all, or wholly or partly outside of a contiguous group of claims for the benefit of all, not including the location work.

7. That the following persons were employed to perform the work and improvements described herein: Thomas E. Tierney and David J. Kemery

8. That the work and improvements performed were: Samples were taken from the old stream beds and bench bar through a stream channel and analyzed for gold content.

9. Dated 11-25-02 Signature Thomas E. Tierney
SUBSCRIBED AND SWORN TO before me a Notary Public on this 25th day of November 19 2002

by Mary E. Phillips
Notary Public Mary E. Phillips
MY COMMISSION EXPIRES 11-29-05 My Commission Expires November 29, 2005

For BLM Use Only

If the claims/sites have consecutive BLM #'s and are in the same Township, Range and Section(s) they may be listed as follows:

SAMPLE 1-10 A MC 19640-49 Dkt/Pg # 1025/1-10 (or) 4N 20W 36
 RECORDING # 9106173-82

CLAIM/SITE NAME	SERIAL NUMBER	Dkt/Pg or Recording # of ORIGINAL LOCATION NOTICEI	TWN SHP	RNG	SEC(S)
1. <i>SF 60</i>	A MC <i>357315</i>	<i>990618665</i>	<i>245</i>	<i>20E</i>	<i>1</i>
2.	A MC				
3.	A MC				
4.	A MC				
5.	A MC				
6.	A MC				
7.	A MC				
8.	A MC				
9.	A MC				
10.	A MC				
11.	A MC				
12.	A MC				
13.	A MC				
14.	A MC				
15.	A MC				
16.	A MC				
17.	A MC				
18.	A MC				
19.	A MC				
20.	A MC				
21.	A MC				
22.	A MC				
23.	A MC				
24.	A MC				
25.	A MC				
26.	A MC				
27.	A MC				
28.	A MC				
29.	A MC				
30.	A MC				

FILE WITH: BUREAU OF LAND MANAGEMENT, 222 NORTH CENTRAL AVENUE, PHOENIX, AZ 85004-2203 and the respective county recorder, ON OR BEFORE DECEMBER 30th (NOT THE 31st), BLM REQUIRES A \$5.00 NONREFUNDABLE SERVICE CHARGE FOR EACH MINING CLAIM, MILL SITE OR TUNNEL SITE, ANNUAL FILLINGS THAT ARE NOT ACCOMPANIED BY PROPER SERVICE CHARGES WILL BE RETURNED WITHOUT FURTHER ACTION BY BLM.

021239798



FEE # 021239799
 OFFICIAL RECORDS
 COCHISE COUNTY
 DATE 12/12/02 HOUR 10

REQUEST OF
 TIERNEY, THOMAS
 CHRISTINE RHODES-RECORDER
 FEE : 15.00 PAGES : 2

Return Document to:
Tom Tierney
P.O. Box 1415
Sierra Vista
Az. 85636
 Telephone # (520) 378-3294

For BLM Use Only

AZ-3850-1 (July 1992)

<u>2 claims @ 5⁰⁰ = \$10⁰⁰</u>
<u>CR 2930</u>
<u>C 2/16</u>

CHECK ONE

AFFIDAVIT OF PERFORMANCE OF ANNUAL WORK

Also fill in ITEMS 1 through 9 and the reverse side of this document.

NOTICE OF INTENTION TO HOLD

I intend to hold the claim(s) /site(s) listed on the reverse side of this document for the calendar year 19___. Also fill in ITEMS 1 through 4 and ITEM 9.

NOTICES OF INTENTION TO HOLD ARE FOR MILL SITES AND TUNNEL SITES OR FOR MINING CLAIMS WHEN ASSESSMENT WORK HAS NOT BEEN DONE, REGARDLESS OF WHETHER THE ANNUAL ASSESSMENT HAS BEEN SUSPENDED, DEFERRED, OR NOT YET ACCRUED. THE FILING OF A NOTICE OF INTENTION TO HOLD SHALL NOT RELIEVE THE OWNER OF COMPLYING WITH FEDERAL AND STATE LAWS PERTAINING TO THE PERFORMANCE OF ANNUAL ASSESSMENT WORK. NOTICES OF INTENTION TO HOLD FOR MILL SITES OR TUNNEL SITES NEED NOT BE COUNTY RECORDED. FOR MINING CLAIMS THE FORM FILED WITH BLM MUST BE IDENTICAL TO THE ONE THAT WAS OR WILL BE FILED WITH THE COUNTY.

Evidence of Annual Assessment Work or a Notice of Intention to Hold must be filed each calendar year following the calendar year in which the Claim/site was located.

ALL CLAIMS LISTED ON A SINGLE AFFIDAVIT MUST BE CONTIGUOUS.

1. State of Arizona, County of Cochise ss:
 2. I, (Name) Thomas E. Tierney
 3. Reside at (Address) 5565 Calle Maria
 City Sierra Vista County Cochise State AZ Zip 85636

being duly sworn, deposes and says that he/she is a citizen of the United States, more than eighteen years of age, that all of the facts set forth in this affidavit/notice, subject to the provisions and penalties of 18 USC 1001 pertaining to the filing of false, fictitious, or fraudulent statements with the United States, are true and correct according to the best of my knowledge, information and belief.

4. Owner's Name and Address (If not shown in Items 1-3 above) CHECK HERE IF THIS IS A CHANGE OF ADDRESS
Thomas E. Tierney
P.O. Box 1415
Sierra Vista AZ 85636

5. That I am personally acquainted with the mining claim(s). The work and improvements were made by and at the expense of the owner(s) of said claim(s). Said contiguous group of claims, listed on the reverse side of this document, are situated in the Adair Ford Mining District, Cochise County, Arizona

6. That between the dates starting at 12 o'clock noon on September 1, 2001 and ending at 12 o'clock noon on September 1, 2002 at least \$ 10,000 dollars worth of work and improvements were done and performed upon said claim(s) or upon one or more of a contiguous group of claims for the benefit of all, or wholly or partly outside of a contiguous group of claims for the benefit of all, not including the location work.

7. That the following persons were employed to perform the work and improvements described herein: Thomas E. Tierney

8. That the work and improvements performed were: Samples were taken from the stream bed, banks and hill sides. The samples were run through a sluice and analyzed for gold content.

9. Dated 11-15-02 Signature Thomas E. Tierney

SUBSCRIBED AND SWORN TO before me a Notary Public on this 15 day of November 19 2002
 by Thomas E. Tierney Notary Public - Arizona
 Cochise County
 My Commission Expires November 29, 2005



For BLM Use Only

This form is for the purpose of complying with the laws of the United States Department of the Interior, Bureau of Land Management and the State of Arizona pertaining to assessment work and/or a notice of intention to hold. 30 USC 28, 43 CFR 3833.2, ARS 27-208. Subject to Paperwork Reduction Act and Privacy Act statements available at the BLM AZ State Office. The form is not copyrighted. It may be reproduced without restriction.

021239700

If the claims/sites have consecutive BLM #'s and are in the same Township, Range and Section(s) they may be listed as follows:

SAMPLE 1-10 A MC 19640-49 Dkt/Pg # 1025/1-10 (or) 4N 20W 36
 RECORDING # 9106173-82

CLAIM/SITE NAME	SERIAL NUMBER	Dkt/Pg or Recording # of ORIGINAL LOCATION NOTICEI	TWN SHP	RNG	SEC(S)
1. TNT # 1	A MC 293158		24S	20E	1
2. TNT # 2	A MC 137407		24S	20E	6
3.	A MC				
4.	A MC				
5.	A MC				
6.	A MC				
7.	A MC				
8.	A MC				
9.	A MC				
10.	A MC				
11.	A MC				
12.	A MC				
13.	A MC				
14.	A MC				
15.	A MC				
16.	A MC				
17.	A MC				
18.	A MC				
19.	A MC				
20.	A MC				
21.	A MC				
22.	A MC				
23.	A MC				
24.	A MC				
25.	A MC				
26.	A MC				
27.	A MC				
28.	A MC				
29.	A MC				
30.	A MC				

FILE WITH: BUREAU OF LAND MANAGEMENT, 222 NORTH CENTRAL AVENUE, PHOENIX, AZ 85004-2203 and the respective county recorder, ON OR BEFORE DECEMBER 30th (NOT THE 31st), BLM REQUIRES A \$5.00 NONREFUNDABLE SERVICE CHARGE FOR EACH MINING CLAIM, MILL SITE OR TUNNEL SITE, ANNUAL FILLINGS THAT ARE NOT ACCOMPANIED BY PROPER SERVICE CHARGES WILL BE RETURNED WITHOUT FURTHER ACTION BY BLM.

021239799



FEE # 021239800
 OFFICIAL RECORDS
 COCHISE COUNTY
 DATE 12/12/02 HOUR 10

REQUEST OF
 TIERNEY, THOMAS
 CHRISTINE RHODES-RECORDER
 FEE : 15.00 PAGES : 2

Return Document to:
T. F. Tierney
P.O. Box 1415
Sierra Vista
Az 85636
 Telephone # (520)-378-3294

For BLM Use Only

AZ-3850-1 (July 1992)

3 claims @ \$15 ⁰⁰	
OK 2930	
C	3 of 6

CHECK ONE

AFFIDAVIT OF PERFORMANCE OF ANNUAL WORK
 Also fill in ITEMS 1 through 9 and the reverse side of this document.

NOTICE OF INTENTION TO HOLD
 I intend to hold the claim(s) /site(s) listed on the reverse side of this document for the calendar year 19___. Also fill in ITEMS 1 through 4 and ITEM 9.

NOTICES OF INTENTION TO HOLD ARE FOR MILL SITES AND TUNNEL SITES OR FOR MINING CLAIMS WHEN ASSESSMENT WORK HAS NOT BEEN DONE, REGARDLESS OF WHETHER THE ANNUAL ASSESSMENT HAS BEEN SUSPENDED, DEFERRED, OR NOT YET ACCRUED. THE FILING OF A NOTICE OF INTENTION TO HOLD SHALL NOT RELIEVE THE OWNER OF COMPLYING WITH FEDERAL AND STATE LAWS PERTAINING TO THE PERFORMANCE OF ANNUAL ASSESSMENT WORK. NOTICES OF INTENTION TO HOLD FOR MILL SITES OR TUNNEL SITES NEED NOT BE COUNTY RECORDED. FOR MINING CLAIMS THE FORM FILED WITH BLM MUST BE IDENTICAL TO THE ONE THAT WAS OR WILL BE FILED WITH THE COUNTY.

Evidence of Annual Assessment Work or a Notice of Intention to Hold must be filed each calendar year following the calendar year in which the Claim/site was located.
 ALL CLAIMS LISTED ON A SINGLE AFFIDAVIT MUST BE CONTIGUOUS.

1. State of Arizona, County of Cochise SS:
 2. I, (Name) Thomas F. Tierney
 3. Reside at (Address) 5565 Cuivre Mine
City Sierra Vista, County Cochise, State Az, Zip 85636

being duly sworn, deposes and says that he/she is a citizen of the United States, more than eighteen years of age, that all of the facts set forth in this affidavit/notice, subject to the provisions and penalties of 18 USC 1001 pertaining to the filing of false, fictitious, or fraudulent statements with the United States, are true and correct according to the best of my knowledge, information, and belief.

4. Owner's Name and Address (If not shown in Items 1-3 above) CHECK HERE IF THIS IS A CHANGE OF ADDRESS
Thomas F. Tierney
P.O. Box 1415
Sierra Vista Az 85636

5. That I am personally acquainted with the mining claim(s). The work and improvements were made by and at the expense of the owner(s) of said claim(s). Said contiguous group of claims, listed on the reverse side of this document, are situated in the Adairford Mining District, Cochise County, Arizona

6. That between the dates starting at 12 o'clock noon on September 1, 2001 and ending at 12 o'clock noon on September 1, 2002 at least \$ 100.00 dollars worth of work and improvements were done and performed upon said claim(s) or upon one or more of a contiguous group of claims for the benefit of all, or wholly or partly outside of a contiguous group of claims for the benefit of all, not including the location work.

7. That the following persons were employed to perform the work and improvements described herein: Thomas F. Tierney

8. That the work and improvements performed were: Samples were taken from old stream beds and banks. They were checked with a metal detector thru the stream bed and found to be for gold content.

9. Dated 11-25-02, Signature Thomas F. Tierney

SUBSCRIBED AND SWORN TO before me, a Notary Public, on this 25 day of November 19 2002

by Mary E. Phillips
 Notary Public - Arizona
 My Commission Expires November 29, 2005

For BLM Use Only

This form is for the purpose of complying with the laws of the United States Department of the Interior, Bureau of Land Management and the State of Arizona pertaining to assessment work and/or a notice of intention to hold. 30 USC 28, 43 CFR 3833.2, ARS 27-208. Subject to Paperwork Reduction Act and Privacy Act statements available at the BLM AZ State Office. The form is not copyrighted. It may be reproduced without restriction.

If the claims/sites have consecutive BLM #'s and are in the same Township, Range and Section(s) they may be listed as follows:

SAMPLE 1-10 A MC 19640-49 Dkt/Pg # 1025/1-10 (or) 4N 20W 36
 RECORDING # 9106173-82

CLAIM/SITE NAME	SERIAL NUMBER	Dkt/Pg or Recording # of ORIGINAL LOCATION NOTICEI	TWN SHP	RNG	SEC(S)
1. <u>Big Four #1</u>	<u>A MC 302602</u>		<u>23S</u>	<u>20E</u>	<u>24</u>
2. <u>Big Four #2</u>	<u>A MC 302603</u>		<u>23S</u>	<u>20E</u>	<u>24</u>
3. <u>Big Four #3</u>	<u>A MC 302604</u>		<u>23S</u>	<u>20E</u>	<u>23</u>
4.	A MC				
5.	A MC				
6.	A MC				
7.	A MC				
8.	A MC				
9.	A MC				
10.	A MC				
11.	A MC				
12.	A MC				
13.	A MC				
14.	A MC				
15.	A MC				
16.	A MC				
17.	A MC				
18.	A MC				
19.	A MC				
20.	A MC				
21.	A MC				
22.	A MC				
23.	A MC				
24.	A MC				
25.	A MC				
26.	A MC				
27.	A MC				
28.	A MC				
29.	A MC				
30.	A MC				

FILE WITH: BUREAU OF LAND MANAGEMENT, 222 NORTH CENTRAL AVENUE, PHOENIX, AZ 85004-2203 and the respective county recorder, ON OR BEFORE DECEMBER 30th (NOT THE 31st), BLM REQUIRES A \$5.00 NONREFUNDABLE SERVICE CHARGE FOR EACH MINING CLAIM, MILL SITE OR TUNNEL SITE, ANNUAL FILLINGS THAT ARE NOT ACCOMPANIED BY PROPER SERVICE CHARGES WILL BE RETURNED WITHOUT FURTHER ACTION BY BLM.

021239800



FEE # 021239801
 OFFICIAL RECORDS
 COCHISE COUNTY
 DATE 12/12/02 HOUR 10

REQUEST OF
 TIERNEY, THOMAS
 CHRISTINE RHODES-RECORDER
 FEE : 15.00 PAGES : 2

Return Document to:

For BLM Use Only

AZ-3850-1 (July 1992)

T.E. Tierney
P.O. Box 1415
Sierro Vista
Az. 85636
 Telephone # (520)-378-3294

Claim # <u>1500</u>	
CK <u>2930</u>	
<u>c</u>	<u>4 of 6</u>

CHECK
 ONE

AFFIDAVIT OF PERFORMANCE OF ANNUAL WORK

Also fill in ITEMS 1 through 9 and the reverse side of this document.

NOTICE OF INTENTION TO HOLD

I intend to hold the claim(s) /site(s) listed on the reverse side of this document for the calendar year 19 . Also fill in ITEMS 1 through 4 and ITEM 9.

NOTICES OF INTENTION TO HOLD ARE FOR MILL SITES AND TUNNEL SITES OR FOR MINING CLAIMS WHEN ASSESSMENT WORK HAS NOT BEEN DONE, REGARDLESS OF WHETHER THE ANNUAL ASSESSMENT HAS BEEN SUSPENDED, DEFERRED, OR NOT YET ACCRUED. THE FILING OF A NOTICE OF INTENTION TO HOLD SHALL NOT RELIEVE THE OWNER OF COMPLYING WITH FEDERAL AND STATE LAWS PERTAINING TO THE PERFORMANCE OF ANNUAL ASSESSMENT WORK. NOTICES OF INTENTION TO HOLD FOR MILL SITES OR TUNNEL SITES NEED NOT BE COUNTY RECORDED. FOR MINING CLAIMS THE FORM FILED WITH BLM MUST BE IDENTICAL TO THE ONE THAT WAS OR WILL BE FILED WITH THE COUNTY.

Evidence of Annual Assessment Work or a Notice of Intention to Hold must be filed each calendar year following the calendar year in which the Claim/site was located.

ALL CLAIMS LISTED ON A SINGLE AFFIDAVIT MUST BE CONTIGUOUS.

1. State of Arizona, County of Cochise SS:
 2. I, (Name) Thomas E. Tierney
 3. Reside at (Address) 5565 Calle Mano
Sierro Vista County Cochise State AZ Zip 85636

being duly sworn, deposes and says that he/she is a citizen of the United States, more than eighteen years of age, that all of the facts set forth in this affidavit/notice, subject to the provisions and penalties of 18 USC 1001 pertaining to the filing of false, fictitious, or fraudulent statements with the United States, are true and correct according to the best of my knowledge, information and belief.

4. Owner's Name and Address (If not shown in items 1-3 above) CHECK HERE IF THIS IS A CHANGE OF ADDRESS
Thomas E. Tierney David J. Kennedy
P.O. Box 1415 P.O. Box 125
Sierro Vista AZ, 85636 Hereford AZ, 85615

5. That I am personally acquainted with the mining claim(s). The work and improvements were made by and at the expense of the owner(s) of said claim(s). Said contiguous group of claims, listed on the reverse side of this document, are situated in the Hereford Mining District, Cochise County, Arizona

6. That between the dates starting at 12 o'clock noon on September 1, 2001 and ending at 12 o'clock noon on September 1, 2002 at least \$ 100.00 dollars worth of work and improvements were done and performed upon said claim(s) or upon one or more of a contiguous group of claims for the benefit of all, or wholly or partly outside of a contiguous group of claims for the benefit of all, not including the location work.

7. That the following persons were employed to perform the work and improvements described herein: Thomas E. Tierney and David J. Kennedy

8. That the work and improvements performed were: Samples were taken from the banks and stream beds. The samples were for thorough de-sulfurization and analyzed for gold content.

9. Dated 11-25-02 Signature Thomas E. Tierney

SUBSCRIBED AND SWORN TO before me, a Notary Public, this 25 day of November 19 2002

by Thomas E. Tierney
 Notary Public Mary E. Phillips
 MY COMMISSION EXPIRES 11- November 29, 2005

For BLM Use Only

This form is for the purpose of complying with the laws of the Department of the Interior, Bureau of Land Management and the State of Arizona pertaining to assessment work and/or a notice of intention to hold. 30 USC 28, 43 CFR 3833.2, ARS 27-208. Subject to Paperwork Reduction Act and Privacy Act statements available at the BLM AZ State Office. The form is not copyrighted. It may be reproduced without restriction.

021239801

If the claims/sites have consecutive BLM #'s and are in the same Township, Range and Section(s) they may be listed as follows:

SAMPLE 1-10 A MC 19640-49 Dkt/Pg # 1025/1-10 (or) 4N 20W 36
 RECORDING # 9106173-82

CLAIM/SITE NAME	SERIAL NUMBER	Dkt/Pg or Recording # of ORIGINAL LOCATION NOTICEI	TWN SHP	RNG	SEC(S)
1. <u>PC 2</u>	<u>A MC 352316</u>	<u>990619044</u>	<u>235</u>	<u>21E</u>	<u>31</u>
2.	A MC				
3.	A MC				
4.	A MC				
5.	A MC				
6.	A MC				
7.	A MC				
8.	A MC				
9.	A MC				
10.	A MC				
11.	A MC				
12.	A MC				
13.	A MC				
14.	A MC				
15.	A MC				
16.	A MC				
17.	A MC				
18.	A MC				
19.	A MC				
20.	A MC				
21.	A MC				
22.	A MC				
23.	A MC				
24.	A MC				
25.	A MC				
26.	A MC				
27.	A MC				
28.	A MC				
29.	A MC				
30.	A MC				

FILE WITH: BUREAU OF LAND MANAGEMENT, 222 NORTH CENTRAL AVENUE, PHOENIX, AZ 85004-2203 and the respective county recorder, ON OR BEFORE DECEMBER 30th (NOT THE 31st), BLM REQUIRES A \$5.00 NONREFUNDABLE SERVICE CHARGE FOR EACH MINING CLAIM, MILL SITE OR TUNNEL SITE. ANNUAL FILLINGS THAT ARE NOT ACCOMPANIED BY PROPER SERVICE CHARGES WILL BE RETURNED WITHOUT FURTHER ACTION BY BLM.



FEE # 021239802
OFFICIAL RECORDS
COCHISE COUNTY
DATE 12/12/02 HOUR 10

REQUEST OF
KEMERY, DAVID
CHRISTINE RHODES-RECORDER
FEE : 15.00 PAGES : 2

AZ-3850-1 (July 1992)

Return Document to:

For BLM Use Only

Stephen J. Kemery
P.O. Box 245
Hereford
AZ 85615
Telephone # (520) 398-0438

1 Claim @ \$5. ⁰⁰
CC 2930-C 5 of 6

CHECK ONE

AFFIDAVIT OF PERFORMANCE OF ANNUAL WORK

Also fill in ITEMS 1 through 9 and the reverse side of this document.

NOTICE OF INTENTION TO HOLD

I intend to hold the claim(s) /site(s) listed on the reverse side of this document for the calendar year 19____. Also fill in ITEMS 1 through 4 and ITEM 9.

NOTICES OF INTENTION TO HOLD ARE FOR MILL SITES AND TUNNEL SITES OR FOR MINING CLAIMS WHEN ASSESSMENT WORK HAS NOT BEEN DONE, REGARDLESS OF WHETHER THE ANNUAL ASSESSMENT HAS BEEN SUSPENDED, DEFERRED, OR NOT YET ACCRUED. THE FILING OF A NOTICE OF INTENTION TO HOLD SHALL NOT RELIEVE THE OWNER OF COMPLYING WITH FEDERAL AND STATE LAWS PERTAINING TO THE PERFORMANCE OF ANNUAL ASSESSMENT WORK. NOTICES OF INTENTION TO HOLD FOR MILL SITES OR TUNNEL SITES NEED NOT BE COUNTY RECORDED. FOR MINING CLAIMS THE FORM FILED WITH BLM MUST BE IDENTICAL TO THE ONE THAT WAS OR WILL BE FILED WITH THE COUNTY.

Evidence of Annual Assessment Work or a Notice of Intention to Hold must be filed each calendar year following the calendar year in which the Claim/site was located.

ALL CLAIMS LISTED ON A SINGLE AFFIDAVIT MUST BE CONTIGUOUS.

1. State of Arizona, County of Cochise SS:
2. I, (Name) Stephen J. Kemery
3. Reside at (Address) 7524 Sunnyvale Rd
Hereford City, County Cochise, State Az, Zip 85615

being duly sworn, deposes and says that he/she is a citizen of the United States, more than eighteen years of age, that all of the facts set forth in this affidavit/notice, subject to the provisions and penalties of 18 USC 1001 pertaining to the filing of false, fictitious, or fraudulent statements with the United States, are true and correct according to the best of my knowledge, information and belief.

4. Owner's Name and Address (if not shown in items 1-3 above) CHECK HERE IF THIS IS A CHANGE OF ADDRESS
Stephen J. Kemery
P.O. Box 245
Hereford, Az 85615

5. That I am personally acquainted with the mining claim(s). The work and improvements were made by and at the expense of the owner(s) of said claim(s). Said contiguous group of claims, listed on the reverse side of this document, are situated in the Hereford Mining District, Cochise County, Arizona


6. That between the dates starting at 12 o'clock noon on September 1, 2001 and ending at 12 o'clock noon on September 1, 2002 at least \$ 100.00 dollars worth of work and improvements were done and performed upon said claim(s) or upon one or more of a contiguous group of claims for the benefit of all, or wholly or partly outside of a contiguous group of claims for the benefit of all, not including the location work.

7. That the following persons were employed to perform the work and improvements described herein: Stephen J. Kemery

8. That the work and improvements performed were: samples were taken from the street bed and bank, run through a shaker, panned and dusted for gold content

9. Dated 12-7-2002, Signature [Signature]

SUBSCRIBED AND SWORN TO before me, a Notary Public this 7th day of December 19 2002
by Stephen J. Kemery
Notary Public Sandra L. Calhoun
MY COMMISSION EXPIRES April 15, 2006



For BLM Use Only

This form is for the purpose of complying with the laws of the United States Department of the Interior, Bureau of Land Management and the State of Arizona pertaining to assessment work and/or a notice of intention to hold. 30 USC 28, 43 CFR 3833.2, ARS 27-208. Subject to Paperwork Reduction Act and Privacy Act statements available at the BLM AZ State Office. The form is not copyrighted. It may be reproduced without restriction.

021239802

If the claims/sites have consecutive BLM #'s and are in the same Township, Range and Section(s) they may be listed as follows:

SAMPLE 1-10 A MC 19640-49 Dkt/Pg # 1025/1-10 (or) 4N 20W 36
 RECORDING # 9106173-82

CLAIM/SITE NAME	SERIAL NUMBER	Dkt/Pg or Recording # of ORIGINAL LOCATION NOTICE!	TWN SHP	RNG	SEC(S)
1. <i>Dulce De Oro</i>	A MC <i>350615</i>		<i>24S</i>	<i>20E</i>	<i>1</i>
2.	A MC				
3.	A MC				
4.	A MC				
5.	A MC				
6.	A MC				
7.	A MC				
8.	A MC				
9.	A MC				
10.	A MC				
11.	A MC				
12.	A MC				
13.	A MC				
14.	A MC				
15.	A MC				
16.	A MC				
17.	A MC				
18.	A MC				
19.	A MC				
20.	A MC				
21.	A MC				
22.	A MC				
23.	A MC				
24.	A MC				
25.	A MC				
26.	A MC				
27.	A MC				
28.	A MC				
29.	A MC				
30.	A MC				

FILE WITH: BUREAU OF LAND MANAGEMENT, 222 NORTH CENTRAL AVENUE, PHOENIX, AZ 85004-2203 and the respective county recorder, ON OR BEFORE DECEMBER 30th (NOT THE 31st), BLM REQUIRES A \$5.00 NONREFUNDABLE SERVICE CHARGE FOR EACH MINING CLAIM, MILL SITE OR TUNNEL SITE. ANNUAL FILLINGS THAT ARE NOT ACCOMPANIED BY PROPER SERVICE CHARGES WILL BE RETURNED WITHOUT FURTHER ACTION BY BLM. 021239802



FEE # 021239803
 OFFICIAL RECORDS
 COCHISE COUNTY
 DATE 12/12/02 HOUR 10

REQUEST OF
 KEMERY, DAVID
 CHRISTINE RHODES-RECORDER
 FEE : 15.00 PAGES : 2

Return Document to:

For BLM Use Only

AZ-3850-1 (July 1992)

Stephen J. Kemery
P.O. Box 245
Hereford
Az 85615
 Telephone # (520)-378-0735

1 claim @ 5 ⁰⁰	
CK 2930 -C	6 of 6

CHECK ONE

AFFIDAVIT OF PERFORMANCE OF ANNUAL WORK

Also fill in ITEMS 1 through 9 and the reverse side of this document.

NOTICE OF INTENTION TO HOLD

I intend to hold the claim(s) /site(s) listed on the reverse side of this document for the calendar year 19___. Also fill in ITEMS 1 through 4 and ITEM 9.

NOTICES OF INTENTION TO HOLD ARE FOR MILL SITES AND TUNNEL SITES OR FOR MINING CLAIMS WHEN ASSESSMENT WORK HAS NOT BEEN DONE, REGARDLESS OF WHETHER THE ANNUAL ASSESSMENT HAS BEEN SUSPENDED, DEFERRED, OR NOT YET ACCRUED. THE FILING OF A NOTICE OF INTENTION TO HOLD SHALL NOT RELIEVE THE OWNER OF COMPLYING WITH FEDERAL AND STATE LAWS PERTAINING TO THE PERFORMANCE OF ANNUAL ASSESSMENT WORK. NOTICES OF INTENTION TO HOLD FOR MILL SITES OR TUNNEL SITES NEED NOT BE COUNTY RECORDED. FOR MINING CLAIMS THE FORM FILED WITH BLM MUST BE IDENTICAL TO THE ONE THAT WAS OR WILL BE FILED WITH THE COUNTY.

Evidence of Annual Assessment Work or a Notice of Intention to Hold must be filed each calendar year following the calendar year in which the Claim/site was located.

ALL CLAIMS LISTED ON A SINGLE AFFIDAVIT MUST BE CONTIGUOUS.

1. State of Arizona, County of Cochise ss:
2. I, (Name) Stephen J. Kemery
3. Reside at (Address) 7529 Sunny Dale Rd
 City Hereford County Cochise State Az Zip 85615

being duly sworn, deposes and says that he/she is a citizen of the United States, more than eighteen years of age, that all of the facts set forth in this affidavit/notice, subject to the provisions and penalties of 18 USC 1001 pertaining to the filing of false, fictitious, or fraudulent statements with the United States, are true and correct according to the best of my knowledge, information and belief.

4. Owner's Name and Address (If not shown in items 1-3 above) CHECK HERE IF THIS IS A CHANGE OF ADDRESS
Stephen J. Kemery
P.O. Box 245
Hereford Az. 85615

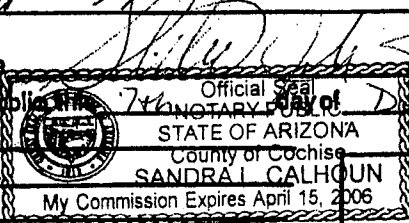
5. That I am personally acquainted with the mining claim(s). The work and improvements were made by and at the expense of the owner(s) of said claim(s). Said contiguous group of claims, listed on the reverse side of this document, are situated in the Hereford Mining District, Cochise County, Arizona

6. That between the dates starting at 12 o'clock noon on September 1, 2001 and ending at 12 o'clock noon on September 1, 2002 at least \$ 100,000 dollars worth of work and improvements were done and performed upon said claim(s) or upon one or more of a contiguous group of claims for the benefit of all, or wholly or partly outside of a contiguous group of claims for the benefit of all, not including the location work.

7. That the following persons were employed to perform the work and improvements described herein: Stephen J. Kemery

8. That the work and improvements performed were: Samples were taken from old pans and stream beds. The samples were sent through a geologist and analyzed for gold content.

9. Dated 12-7-2002, Signature Stephen J. Kemery
 SUBSCRIBED AND SWORN TO before me, a Notary Public in and for the State of Arizona, on this 7th day of December 19 2002
 by Stephen J. Kemery
 Notary Public Sandra L. Calhoun
 MY COMMISSION EXPIRES April 15, 2006



For BLM Use Only

This form is for the purpose of complying with the laws of the United States Department of the Interior, Bureau of Land Management and the State of Arizona pertaining to assessment work and/or a notice of intention to hold. 30 USC 28, 43 CFR 3833.2, ARS 27-208. Subject to Paperwork Reduction Act and Privacy Act statements available at the BLM AZ State Office. The form is not copyrighted. It may be reproduced without restriction.

If the claims/sites have consecutive BLM #'s and are in the same Township, Range and Section(s) they may be listed as follows:

SAMPLE 1-10 A MC 19640-49 Dkt/Pg # 1025/1-10 (or) 4N 20W 36
 RECORDING # 9106173-82

CLAIM/SITE NAME	SERIAL NUMBER	Dkt/Pg or Recording # of ORIGINAL LOCATION NOTICEI	TWN SHP	RNG	SEC(S)
1. <i>Oro Perpetua</i>	A MC 350616		23S	21E	31
2.	A MC				
3.	A MC				
4.	A MC				
5.	A MC				
6.	A MC				
7.	A MC				
8.	A MC				
9.	A MC				
10.	A MC				
11.	A MC				
12.	A MC				
13.	A MC				
14.	A MC				
15.	A MC				
16.	A MC				
17.	A MC				
18.	A MC				
19.	A MC				
20.	A MC				
21.	A MC				
22.	A MC				
23.	A MC				
24.	A MC				
25.	A MC				
26.	A MC				
27.	A MC				
28.	A MC				
29.	A MC				
30.	A MC				

FILE WITH: BUREAU OF LAND MANAGEMENT, 222 NORTH CENTRAL AVENUE, PHOENIX, AZ 85004-2203 and the respective county recorder, ON OR BEFORE DECEMBER 30th (NOT THE 31st), BLM REQUIRES A \$5.00 NONREFUNDABLE SERVICE CHARGE FOR EACH MINING CLAIM, MILL SITE OR TUNNEL SITE, ANNUAL FILLINGS THAT ARE NOT ACCOMPANIED BY PROPER SERVICE CHARGES WILL BE RETURNED WITHOUT FURTHER ACTION BY BLM.

021239803

United States Department of the Interior
 Bureau of Land Management
 BUSINESS & SUPPORT SVCS DIV
 222 N CENTRAL AVE
 PHOENIX, AZ 85004 -2203
 Phone: (602) 417-9200

Receipt	
No.	611515

Transaction #: 637665	
Date of Transaction: 12/23/2002	
CUSTOMER:	THOMAS E TIERNEY BOX 1415 SIERRA VISTA,AZ 85636

LINE #	QTY	DESCRIPTION	REMARKS	UNIT PRICE	TOTAL
1	1.00	LOCATABLE MINERALS / MINING CLAIMS-NOT NEW-UNADJUD,ONE AUTH NO. ONLY / MINING CLAIM MONEY RECEIVED (455) CASES: AMC352315/\$45.00	POL 2002 (9)	- n/a -	45.00
TOTAL:					\$45.00

PAYMENT INFORMATION			
1	AMOUNT:	\$45.00	POSTMARKED: 12/16/2002
	TYPE:	CHECK	RECEIVED: 12/18/2002
	CHECK NO:	2930	
	NAME:	TIERNEY, THOMAS E BOX 1415 SIERRA VISTA AZ 85636	

REMARKS

This receipt was generated by the automated BLM Collections and Billing System and is a paper representation of a portion of the official electronic record contained therein.

UNITED STATES
DEPARTMENT OF THE INTERIOR
BUREAU OF LAND MANAGEMENT

350615

FORM APPROVED
OMB NO. 1004-0114
Expires: March 31, 1997

MAINTENANCE FEE PAYMENT WAIVER CERTIFICATION

This small miner waiver is filed to hold the claims/sites listed below for the assessment year beginning at noon on the first September 1 following the official filing of this form with BLM.

The undersigned owner(s) of the mining claims/sites listed below hereby certify under penalty of 18 U.S.C. 1001 and 43 U.S.C. 1212 that:

I/We control, or will control, ten or fewer mining claims/sites located and maintained on Federal land in the United States of America on the August 31 that is one day before the beginning of the assessment year indicated in line one above.

I/We have/will performed/perform assessment work upon the claims listed below for the current assessment year as of the August 31 indicated in line three above. This work meets the requirements of the General Mining Law of 1872, as amended; the Act of August 10, 1993; and the regulations at 43 CFR 3833 and 3850. Such work will be described on our affidavit of labor.

The mining claims and sites for which the above waiver from payment of the maintenance fees is made are:

CLAIM NAME	BLM RECORDATION SERIAL NUMBER
1. Dulce De Oro	AMC 350615
2. Oro Perfecto - 01	AMC 350616
3.	
4.	
5.	
6.	
7.	
8.	
9.	
10.	

RECEIVED
BUREAU OF
LAND MANAGEMENT
2002 AUG 6 A 9 48
ARIZONA
STATE OFFICE
PHOENIX ARIZONA

All owner(s) of the above mining claims and sites are filing for this waiver.

I/We understand and acknowledge that pursuant to 43 U.S.C. 1212 and 18 U.S.C. 1001, the filing of a false, fictitious, or fraudulent document with the Bureau of Land Management may result in a fine of up to \$10,000, a prison term not to exceed five years, or both.

Stephen J. Kemery
(Owner's Name - Please Print)
P.O. Box 245
(Street or P.O. Box)

[Signature]
(Owner's Signature)
Hereford AZ 85615
(City) (State) (Zip Code)

(Owner's Name - Please Print)

(Owner's Signature)

(Street or P.O. Box)

(City) (State) (Zip Code)

(Owner's Name - Please Print)

(Owner's Signature)

(Street or P.O. Box)

(City) (State) (Zip Code)

(Owner's Name - Please Print)

(Owner's Signature)

(Street or P.O. Box)

(City) (State) (Zip Code)

ENTERED INTO COMPUTER

8/19/02 AB

(Owner's Name - Please Print)

(Owner's Signature)

(Street or P.O. Box)

(City)

(State)

(Zip Code)

(Owner's Name - Please Print)

(Owner's Signature)

(Street or P.O. Box)

(City)

(State)

(Zip Code)

(Owner's Name - Please Print)

(Owner's Signature)

(Street or P.O. Box)

(City)

(State)

(Zip Code)

(Owner's Name - Please Print)

(Owner's Signature)

(Street or F.O. Box)

(City)

(State)

(Zip Code)

INSTRUCTIONS

1. This certification of waiver from payment of maintenance fees is made under the provisions of the Act of August 10, 1993 (107 Stat. 312 [1993]), and §1744 of Title 43 and §28-28k of Title 30 of the United States Code; and the regulations thereunder (43 CFR 3833 and 3850).
2. This waiver must be filed in advance of the assessment year for which a waiver is sought, but in no event be filed later than the August 31st preceding the assessment year for which the waiver is sought.
3. You must still record your affidavit of assessment work for claims listed and/or Notices of Intention to Hold for any sites listed with the BLM by each December 30th, and the local recording office under State law, as in the past.
4. This waiver must be filed in the BLM State Office where the mining claims are recorded.
5. If the claims and sites are located in more than one State, a separate waiver form must be filed in each State in which they are held. The total number of claims and sites listed on separate waiver forms cannot exceed ten.
6. All claim names and Bureau of Land Management (BLM) serial numbers must be listed for all mining claims and sites for which a waiver is sought.

7. All owners and their addresses must be listed.
8. This waiver form must be signed by all of the owners or their designated agent. If an agent is designated, a statement appointing the agent, must be submitted with this certification, if a designation of agent is not currently on file with the BLM State office where your claims and sites are recorded.
9. Mining claims and sites held by a husband and wife, either jointly or individually, or their children under the age of discretion, shall be counted towards the 10 claim limit. Mining claims and sites held in co-ownership, or by an association of locators, by a partnership, or by a corporation shall be counted towards the 10 claim limit for claimants that have an interest in these entities.
10. Failure to pay the maintenance fee or meet the requirements for waiver from payment of the maintenance fee by any August 31st deadline for the following assessment year shall cause the mining claims and sites to be declared null and void.

NOTICE

The Privacy Act of 1974 and the regulation in 43 CFR 2.48(d) provide that you be furnished the following information in connection with the information required by this certification of exemption from rental fees form.

AUTHORITY: 30 U.S.C. 28-28e; 43 U.S.C. 1201, 1740, and 1744; and the Act of August 10, 1993 (107 Stat. 312); 43 CFR 3833 and 3850.

PRINCIPLE PURPOSE: This information is to be used to verify that the owner(s) of a mining claim has complied with the Act of August 10, 1993 (107 Stat. 312), and is entitled to perform assessment work in lieu of paying the maintenance fee for the mining claims listed on this form.

ROUTINE USE: (1) Adjudication of the claimant(s) certification of waiver from paying the maintenance fee otherwise required by the Act of August 10, 1993 (107 Stat. 312). (2) Disclosure may be made to appropriate Federal agencies when location is made within the agency's geographic area of responsibility. (3) Information from the record and/or the record will be transferred to the appropriate Federal, State, or local agency, or a member of the public in response to a specific request for pertinent information. (4) Information may also be provided to the

Department of Justice or in a proceeding before a court or adjudicative body; or to Federal, State, local or foreign agencies when needed for enforcement of civil or criminal codes or applicable regulations concerning title rights upon the public land.

EFFECT OF NOT PROVIDING INFORMATION: Disclosure of this information is required by the Act of August 10, 1993 (107 Stat. 312) and 43 CFR 3833 for those owner(s) wishing to take the small miners waiver allowed under 43 CFR 3833 and 3850. Failure to supply the information required in this form to support the owner(s) certification of waiver from payment of the otherwise required maintenance fees will result in the waiver being disallowed and the mining claims declared null and void by the Bureau of Land Management (BLM).

The Paperwork Reduction Act of 1980 (44 U.S.C. 3501, et seq.) requires us to tell you that:

This information is being collected to allow the BLM to determine if you qualify for a waiver from the payment of \$100 per mining claim maintenance fee established by the Act of August 10, 1993 (107 Stat. 312) and the implementing regulations at 43 CFR 3833 and 3850. A response to this request is required in accordance with the statute (107 Stat. 312) to retain your benefit.

BURDEN HOURS STATEMENT

Public reporting burden for this form is estimated to average 5 minutes per response, including time to review instructions, gathering and maintaining data, and completing and reviewing the form. Direct comments regarding this burden estimate, or any other aspect of this form, to the Department of the Interior, Bureau of Land Management, Information Collection Clearance Officer (871), 1849 C Street, N.W., Washington, D.C. 20240; and the Office of Management and Budget, Paperwork Reduction Project (1004-0114), Washington, D.C. 20503.

FOR OFFICIAL USE ONLY

Receipt No. 425767
 Trans No. 446486

LEAD FILE #'S _____
AMC 350615, 352315
302602, 352315, 350615

AMC Number	Code	Amount
137407	480	5.00
293158		5.00
302602-302604		15.00
352315-352316		10.00
350615-350616		10.00
TOTAL:	480	\$ 45.00

AMC Number	Code	Amount
TOTAL:		\$

Date of Doc 12/13^{REV}/01
 Date of Rec't 12/23^{REV}/01
 Amount Rec'd 45.00
 Amount Earned \$45.00

Date Entered: 1/16/02 TK
 Date Verified: 2/26/02 RE
 Sent to Accts: 2/26/02 RE
 Date Earned: _____

- 480 POL
- 481 NOI
- 482 MAINT
- 396 TRANS
- 635 AMEND

NOTES:

**United States Department of the Interior
Bureau of Land Management
BUSINESS & SUPPORT SVCS DIV
222 N CENTRAL AVE
PHOENIX, AZ 85004 -2203
Phone: (602) 417-9200**

Receipt	
No:	425767

Transaction #: 446456					
Date of Transaction: 12/31/2001					
CUSTOMER:		THOMAS E TIERNEY BOX 1415 SIERRA VISTA,AZ 85636			
LINE #	QTY	COMMODITY / SUBJECT / ACTION / PRODUCT	REMARKS	UNIT PRICE	TOTAL
1	1.00	LOCATABLE MINERALS / MINING CLAIMS-NOT NEW-UNADJUD,ONE AUTH NO. ONLY / MINING CLAIM MONEY RECEIVED (455)	POL (9)	- n/a -	\$45.00
TOTAL:					\$45.00

PAYMENT INFORMATION			
1	AMOUNT:	\$45.00	POSTMARKED: N/A
	TYPE:	CHECK	RECEIVED: 12/31/2001
	CHECK NO:	2706	
	NAME:	TIERNEY, THOMAS E BOX 1415 SIERRA VISTA AZ 85636	

REMARKS
OFFICIAL FOLLOW UP RECEIPT FOR ACC. ADVICE # 2532109

CASE SERIAL NUMBER INFORMATION		
TRNS #	LINE #	CASES
446456	1	AMC352316/\$45.00

This receipt was generated by the automated BLM Collections and Billings System and is a paper representation of a portion of the official electronic record contained therein.

UNITED STATES
DEPARTMENT OF THE INTERIOR
BUREAU OF LAND MANAGEMENT

RECEIPT AND ACCOUNTING ADVICE

NO. 2532109

Subject: PROOF OF LABOR (9)

CD 12/12/01

Applicant: T. TIERNEY
PO BOX 1415
SIERRA VISTA AZ 85636

\$45.00

Remitter:

CK 2706
T. TIERNEY

Assignor:

LEASE MANAGEMENT DATA									
<input type="checkbox"/> NEW <input type="checkbox"/> UPDATE <input type="checkbox"/> PAYMENT									
ORIGINAL SERIAL NO.	ASG.	TYPE	ST.	CTY.	FUND SYMBOL			ACRES/UNITS	RATE
AMC 352316 et al									

AMOUNT	ANV. DATE	EXP. DATE	BILL CYC.	S/C	DISTRICT	NEXT BILL	MISC. DATA	U of M	ACTUAL UNITS

ASSIGNMENT SERIAL NO.	ASG.	TYPE	ST.	CTY.	FUND SYMBOL			ACRES/UNITS	RATE

AMOUNT	ANV. DATE	EXP. DATE	BILL CYC.	S/C	DISTRICT	NEXT BILL	MISC. DATA	U of M	ACTUAL UNITS

APPLY REMITTANCE			
ACTION	FUND SYMBOL	CTY.	AMOUNT
FILING FEE			
RENTAL			
UNEARNED			
REFUND			
TOTAL			
AMOUNT DUE			

Remarks: Temporary receipt, will issue official receipt after processing

BY: _____ DATE: _____

Lease in Escrow?
 KGS? Of Interest?
 Auto Escalates? Operating Rights?
 Auto Renew? Operator
 Bond Filed?

FOR MMS USE ONLY

BILLEE		FOREST REFUGE
NUMBER		
OCS SECTION		
CODE		



REQUEST OF
TIERNEY, T E
CHRISTINE RHODES-RECORDER
FEE : 15.00 PAGES : 2

Return Document to:

For BLM Use Only

AZ-3850-1 (July 1992)

T.E. Tierney
P.O. Box 1415
Sierra Vista
AZ 85636
Telephone # (520) 378-3194

1 claim x 5 = 5⁰⁰
CK 2706 C

CHECK ONE

AFFIDAVIT OF PERFORMANCE OF ANNUAL WORK

Also fill in ITEMS 1 through 9 and the reverse side of this document.

NOTICE OF INTENTION TO HOLD

I intend to hold the claim(s) /site(s) listed on the reverse side of this document for the calendar year 19___. Also fill in ITEMS 1 through 4 and ITEM 9.

NOTICES OF INTENTION TO HOLD ARE FOR MILL SITES AND TUNNEL SITES OR FOR MINING CLAIMS WHEN ASSESSMENT WORK HAS NOT BEEN DONE, REGARDLESS OF WHETHER THE ANNUAL ASSESSMENT HAS BEEN SUSPENDED, DEFERRED, OR NOT YET ACCRUED. THE FILING OF A NOTICE OF INTENTION TO HOLD SHALL NOT RELIEVE THE OWNER OF COMPLYING WITH FEDERAL AND STATE LAWS PERTAINING TO THE PERFORMANCE OF ANNUAL ASSESSMENT WORK. NOTICES OF INTENTION TO HOLD FOR MILL SITES OR TUNNEL SITES NEED NOT BE COUNTY RECORDED. FOR MINING CLAIMS THE FORM FILED WITH BLM MUST BE IDENTICAL TO THE ONE THAT WAS OR WILL BE FILED WITH THE COUNTY.

Evidence of Annual Assessment Work or a Notice of Intention to Hold must be filed each calendar year following the calendar year in which the Claim/site was located.

ALL CLAIMS LISTED ON A SINGLE AFFIDAVIT MUST BE CONTIGUOUS.

1. State of Arizona, County of Cochise ss:
2. I, (Name) Thomas E. Tierney
3. Reside at (Address) 5565 Calle Marro
City Sierra Vista, County Cochise, State AZ, Zip 85636

being duly sworn, deposes and says that he/she is a citizen of the United States, more than eighteen years of age, that all of the facts set forth in this affidavit/notice, subject to the provisions and penalties of 18 USC 1001 pertaining to the filing of false, fictitious, or fraudulent statements with the United States, are true and correct according to the best of my knowledge, information and belief.

4. Owner's Name and Address (If not shown in Items 1-3 above) CHECK HERE IF THIS IS A CHANGE OF ADDRESS
Thomas E. Tierney David J. Kearney
P.O. Box 1415 P.O. Box 125
Sierra Vista AZ 85636 Hereford AZ 85615

5. That I am personally acquainted with the mining claim(s). The work and improvements were made by and at the expense of the owner(s) of said claim(s). Said contiguous group of claims, listed on the reverse side of this document, are situated in the Hereford Mining District, Cochise County, Arizona

6. That between the dates starting at 12 o'clock noon on September 1, 2000 and ending at 12 o'clock noon on September 1, 2001 at least \$ 100.00 dollars worth of work and improvements were done and performed upon said claim(s) or upon one or more of a contiguous group of claims for the benefit of all, or wholly or partly outside of a contiguous group of claims for the benefit of all, not including the location work.

7. That the following persons were employed to perform the work and improvements described herein: Thomas E. Tierney and David J. Kearney

8. That the work and improvements performed were: Samples were taken from the banks and old stream beds, the samples were put through a sieve, panned and analyzed for gold content.

9. Dated 10-9-01 Signature Thomas E. Tierney

SUBSCRIBED AND SWORN TO before me, a Notary Public, this 10th day of Oct, 19 2001

by Thomas E. Tierney
Notary Public Roseanne Mattingly
MY COMMISSION EXPIRES 7

For BLM Use Only
2001 DEC 13 10 02
LAND MANAGEMENT
ENTERED INTO COMPUTER
11/14/01

This form is for the purpose of complying with the laws of the United States Department of the Interior, Bureau of Land Management and the State of Arizona pertaining to assessment work and/or a notice of intention to hold. 30 USC 28, 43 CFR 3833.2, ARS 27-208. Subject to Paperwork Reduction Act and Privacy Act statements available at the BLM AZ State Office. The form is not copyrighted. It may be reproduced without restriction.

If the claims/sites have consecutive BLM #'s and are in the same Township, Range and Section(s) they may be listed as follows:

SAMPLE 1-10 A MC 19640-49 : Dkt/Pg # 1025/1-10 (or) 4N 20W 36
 RECORDING # 9106173-82

CLAIM/SITE NAME	SERIAL NUMBER	Dkt/Pg or Recording # of ORIGINAL LOCATION NOTICEI	TWN SHP	RNG	SEC(S)
1. <u>PCR</u>	<u>A MC 252316</u>	<u>990619044</u>	<u>23S</u>	<u>21E</u>	<u>31</u>
2.	A MC				
3.	A MC				
4.	A MC				
5.	A MC				
6.	A MC				
7.	A MC				
8.	A MC				
9.	A MC				
10.	A MC				
11.	A MC				
12.	A MC				
13.	A MC				
14.	A MC				
15.	A MC				
16.	A MC				
17.	A MC				
18.	A MC				
19.	A MC				
20.	A MC				
21.	A MC				
22.	A MC				
23.	A MC				
24.	A MC				
25.	A MC				
26.	A MC				
27.	A MC				
28.	A MC				
29.	A MC				
30.	A MC				

FILE WITH: BUREAU OF LAND MANAGEMENT, 222 NORTH CENTRAL AVENUE, PHOENIX, AZ 85004-2203 and the respective county recorder, ON OR BEFORE DECEMBER 30th (NOT THE 31st), BLM REQUIRES A \$5.00 NONREFUNDABLE SERVICE CHARGE FOR EACH MINING CLAIM, MILL SITE OR TUNNEL SITE, ANNUAL FILLINGS THAT ARE NOT ACCOMPANIED BY PROPER SERVICE CHARGES WILL BE RETURNED WITHOUT FURTHER ACTION BY BLM.



REQUEST OF
KEMERY, STEPHEN J
CHRISTINE RHODES-RECORDER
FEE : 15.00 PAGES : 2

Return Document to:

For BLM Use Only

AZ-3850-1 (July 1992)

Stephen J. Kemery
P.O. Box 245
Hereford:
AZ 85615
Telephone # (520) 378-0735

1 claim = \$15⁰⁰
K2706 C

AFFIDAVIT OF PERFORMANCE OF ANNUAL WORK
Also fill in ITEMS 1 through 9 and the reverse side of this document.
CHECK ONE
 NOTICE OF INTENTION TO HOLD

I intend to hold the claim(s) /site(s) listed on the reverse side of this document for the calendar year 19___. Also fill in ITEMS 1 through 4 and ITEM 9.

NOTICES OF INTENTION TO HOLD ARE FOR MILL SITES AND TUNNEL SITES OR FOR MINING CLAIMS WHEN ASSESSMENT WORK HAS NOT BEEN DONE, REGARDLESS OF WHETHER THE ANNUAL ASSESSMENT HAS BEEN SUSPENDED, DEFERRED, OR NOT YET ACCRUED. THE FILING OF A NOTICE OF INTENTION TO HOLD SHALL NOT RELIEVE THE OWNER OF COMPLYING WITH FEDERAL AND STATE LAWS PERTAINING TO THE PERFORMANCE OF ANNUAL ASSESSMENT WORK. NOTICES OF INTENTION TO HOLD FOR MILL SITES OR TUNNEL SITES NEED NOT BE COUNTY RECORDED. FOR MINING CLAIMS THE FORM FILED WITH BLM MUST BE IDENTICAL TO THE ONE THAT WAS OR WILL BE FILED WITH THE COUNTY.

Evidence of Annual Assessment Work or a Notice of Intention to Hold must be filed each calendar year following the calendar year in which the Claim/site was located.

ALL CLAIMS LISTED ON A SINGLE AFFIDAVIT MUST BE CONTIGUOUS.

1. State of Arizona, County of Cochise SS:
2. I, (Name) Stephen J. Kemery
3. Reside at (Address) 1524 Sammie Rd
City Hereford, County Cochise, State AZ, Zip 85615

being duly sworn, deposes and says that he/she is a citizen of the United States, more than eighteen years of age, that all of the facts set forth in this affidavit/notice, subject to the provisions and penalties of 18 USC 1001 pertaining to the filing of false, fictitious, or fraudulent statements with the United States, are true and correct according to the best of my knowledge, information and belief.

4. Owner's Name and Address (If not shown in Items 1-3 above) CHECK HERE IF THIS IS A CHANGE OF ADDRESS
Stephen J. Kemery
P.O. Box 245
Hereford AZ 85615

5. That I am personally acquainted with the mining claim(s). The work and improvements were made by and at the expense of the owner(s) of said claim(s). Said contiguous group of claims, listed on the reverse side of this document, are situated in the Harford Mining District, Cochise County, Arizona


6. That between the dates starting at 12 o'clock noon on September 1, 2000 and ending at 12 o'clock noon on September 1, 2001 at least \$ 100.00 dollars worth of work and improvements were done and performed upon said claim(s) or upon one or more of a contiguous group of claims for the benefit of all, or wholly or partly outside of a contiguous group of claims for the benefit of all, not including the location work.

7. That the following persons were employed to perform the work and improvements described herein: Stephen J. Kemery

8. That the work and improvements performed were: Samples were taken from the stream beds, banks and hill sides. Samples were run through a sieve, spinned and analyzed for gold content.

9. Dated 10-5-2001 Signature [Signature]
SUBSCRIBED AND SWORN TO before me, a Notary Public, this 5 day of October, 2001

by Kimberly Stuck
Notary Public KIMBERLY STUCK
MY COMMISSION EXPIRES JUN 1, 2005



For BLM Use Only
2001 DEC 13 A 9:02
ENTERED INTO COMPUTER
NOV 14 2001

This form is for the purpose of complying with the laws of the United States Department of the Interior, Bureau of Land Management and the State of Arizona pertaining to assessment work and/or a notice of intention to hold. 30 USC 28, 43 CFR 3833.2, ARS 27-208. Subject to Paperwork Reduction Act and Privacy Act statements available at the BLM AZ State Office. The form is not copyrighted. It may be reproduced without restriction.

If the claims/sites have consecutive BLM #'s and are in the same Township, Range and Section(s) they may be listed as follows:

SAMPLE 1-10 A MC 19640-49 ; Dkt/Pg # 1025/1-10 (or) 4N 20W 36
 RECORDING # 9106173-82

CLAIM/SITE NAME	SERIAL NUMBER	Dkt/Pg or Recording # of ORIGINAL LOCATION NOTICEI	TWN SHP	RNG	SEC(S)
1. <i>Des Lee De Oro</i>	A MC <i>350615</i>		<i>24S</i>	<i>20E</i>	<i>1</i>
2.	A MC				
3.	A MC				
4.	A MC				
5.	A MC				
6.	A MC				
7.	A MC				
8.	A MC				
9.	A MC				
10.	A MC				
11.	A MC				
12.	A MC				
13.	A MC				
14.	A MC				
15.	A MC				
16.	A MC				
17.	A MC				
18.	A MC				
19.	A MC				
20.	A MC				
21.	A MC				
22.	A MC				
23.	A MC				
24.	A MC				
25.	A MC				
26.	A MC				
27.	A MC				
28.	A MC				
29.	A MC				
30.	A MC				

FILE WITH: BUREAU OF LAND MANAGEMENT, 222 NORTH CENTRAL AVENUE, PHOENIX, AZ 85004-2203 and the respective county recorder, ON OR BEFORE DECEMBER 30th (NOT THE 31st), BLM REQUIRES A \$5.00 NONREFUNDABLE SERVICE CHARGE FOR EACH MINING CLAIM, MILL SITE OR TUNNEL SITE, ANNUAL FILLINGS THAT ARE NOT ACCOMPANIED BY PROPER SERVICE CHARGES WILL BE RETURNED WITHOUT FURTHER ACTION BY BLM.



REQUEST OF
 KEMERY, STEPHEN J
 CHRISTINE RHODES-RECORDER
 FEE : 15.00 PAGES : 2

Return Document to:

For BLM Use Only

AZ-3850-1 (July 1992)

Stephen J. Kemery
P.O. Box 245
Hereford
Az. 85615
 Telephone # (520) 378-0735

1 PLUM = \$5
CK 2706 C

AFFIDAVIT OF PERFORMANCE OF ANNUAL WORK

Also fill in ITEMS 1 through 9 and the reverse side of this document.

CHECK ONE

NOTICE OF INTENTION TO HOLD

I intend to hold the claim(s) /site(s) listed on the reverse side of this document for the calendar year 19___. Also fill in ITEMS 1 through 4 and ITEM 9.

NOTICES OF INTENTION TO HOLD ARE FOR MILL SITES AND TUNNEL SITES OR FOR MINING CLAIMS WHEN ASSESSMENT WORK HAS NOT BEEN DONE, REGARDLESS OF WHETHER THE ANNUAL ASSESSMENT HAS BEEN SUSPENDED, DEFERRED, OR NOT YET ACCRUED. THE FILING OF A NOTICE OF INTENTION TO HOLD SHALL NOT RELIEVE THE OWNER OF COMPLYING WITH FEDERAL AND STATE LAWS PERTAINING TO THE PERFORMANCE OF ANNUAL ASSESSMENT WORK. NOTICES OF INTENTION TO HOLD FOR MILL SITES OR TUNNEL SITES NEED NOT BE COUNTY RECORDED. FOR MINING CLAIMS THE FORM FILED WITH BLM MUST BE IDENTICAL TO THE ONE THAT WAS OR WILL BE FILED WITH THE COUNTY.

Evidence of Annual Assessment Work or a Notice of Intention to Hold must be filed each calendar year following the calendar year in which the Claim/site was located.

ALL CLAIMS LISTED ON A SINGLE AFFIDAVIT MUST BE CONTIGUOUS.

1. State of Arizona, County of Cochise ss:
 2. I, (Name) Stephen J. Kemery
 3. Reside at (Address) 1514 Sunnyvale Rd,
 City Hereford, County Cochise, State Az, Zip 85615

being duly sworn, deposes and says that he/she is a citizen of the United States, more than eighteen years of age, that all of the facts set forth in this affidavit/notice, subject to the provisions and penalties of 18 USC 1001 pertaining to the filing of false, fictitious, or fraudulent statements with the United States, are true and correct according to the best of my knowledge, information and belief.

4. Owner's Name and Address (if not shown in items 1-3 above) CHECK HERE IF THIS IS A CHANGE OF ADDRESS
Stephen J. Kemery
P.O. Box 245
Hereford Az. 85615


5. That I am personally acquainted with the mining claim(s). The work and improvements were made by and at the expense of the owner(s) of said claim(s). Said contiguous group of claims, listed on the reverse side of this document, are situated in the Hereford Mining District, Cochise County, Arizona

6. That between the dates starting at 12 o'clock noon on September 1, 192000 and ending at 12 o'clock noon on September 1, 2000 at least \$ 100.00 dollars worth of work and improvements were done and performed upon said claim(s) or upon one or more of a contiguous group of claims for the benefit of all, or wholly or partly outside of a contiguous group of claims for the benefit of all, not including the location work.

7. That the following persons were employed to perform the work and improvements described herein: Stephen J. Kemery

8. That the work and improvements performed were: Samples were taken from the banks, old stream beds and fill sides, samples were run through a sieve pan and analyzed for gold content.

9. Dated 10-5-2001 Signature [Signature]
 SUBSCRIBED AND SWORN TO before me a Notary Public this 5 day of October 19 2001
 by Cochise County
 Notary Public Kimberly Stuck
 MY COMMISSION EXPIRES JUNE 1, 2005



For BLM Use Only

ENTERED INTO COMPUTER
 TX 1/16/02

This form is for the purpose of complying with the laws of the United States Department of the Interior, Bureau of Land Management and the State of Arizona pertaining to assessment work and/or a notice of intention to hold. 30 USC 28, 43 CFR 3833.2, ARS 27-208. Subject to Paperwork Reduction Act and Privacy Act statements available at the BLM AZ State Office. The form is not copyrighted. It may be reproduced without restriction.

If the claims/sites have consecutive BLM #'s and are in the same Township, Range and Section(s) they may be listed as follows:

SAMPLE 1-10 A MC 19640-49 Dkt/Pg # 1025/1-10 (or) 4N 20W 36
 RECORDING # 9106173-82

CLAIM/SITE NAME	SERIAL NUMBER	Dkt/Pg or Recording # of ORIGINAL LOCATION NOTICEI	TWN SHP	RNG	SEC(S)
1 <i>Oro Pecho-01</i>	A MC <i>350616</i>		<i>27S</i>	<i>21E</i>	<i>31</i>
2.	A MC				
3.	A MC				
4.	A MC				
5.	A MC				
6.	A MC				
7.	A MC				
8.	A MC				
9.	A MC				
10.	A MC				
11.	A MC				
12.	A MC				
13.	A MC				
14.	A MC				
15.	A MC				
16.	A MC				
17.	A MC				
18.	A MC				
19.	A MC				
20.	A MC				
21.	A MC				
22.	A MC				
23.	A MC				
24.	A MC				
25.	A MC				
26.	A MC				
27.	A MC				
28.	A MC				
29.	A MC				
30.	A MC				

FILE WITH: BUREAU OF LAND MANAGEMENT, 222 NORTH CENTRAL AVENUE, PHOENIX, AZ 85004-2203 and the respective county recorder, ON OR BEFORE DECEMBER 30th (NOT THE 31st), BLM REQUIRES A \$5.00 NONREFUNDABLE SERVICE CHARGE FOR EACH MINING CLAIM, MILL SITE OR TUNNEL SITE, ANNUAL FILLINGS THAT ARE NOT ACCOMPANIED BY PROPER SERVICE CHARGES WILL BE RETURNED WITHOUT FURTHER ACTION BY BLM.

011133002



REQUEST OF
 TIERNEY, T E
 CHRISTINE RHODES-RECORDER
 FEE : 15.00 PAGES : 2

Return Document to:
Th. Tierney
P.O. Box 1415
Sierra Vista
Az. 85636
 Telephone # (520) 348-3294

For BLM Use Only

AZ-3850-1 (July 1992)

3 claims x 5 = 15 ⁰⁰
cb

CHECK ONE

AFFIDAVIT OF PERFORMANCE OF ANNUAL WORK

Also fill in ITEMS 1 through 9 and the reverse side of this document.

NOTICE OF INTENTION TO HOLD

I intend to hold the claim(s) /site(s) listed on the reverse side of this document for the calendar year 19___. Also fill in ITEMS 1 through 4 and ITEM 9.

NOTICES OF INTENTION TO HOLD ARE FOR MILL SITES AND TUNNEL SITES OR FOR MINING CLAIMS WHEN ASSESSMENT WORK HAS NOT BEEN DONE, REGARDLESS OF WHETHER THE ANNUAL ASSESSMENT HAS BEEN SUSPENDED, DEFERRED, OR NOT YET ACCRUED. THE FILING OF A NOTICE OF INTENTION TO HOLD SHALL NOT RELIEVE THE OWNER OF COMPLYING WITH FEDERAL AND STATE LAWS PERTAINING TO THE PERFORMANCE OF ANNUAL ASSESSMENT WORK. NOTICES OF INTENTION TO HOLD FOR MILL SITES OR TUNNEL SITES NEED NOT BE COUNTY RECORDED. FOR MINING CLAIMS THE FORM FILED WITH BLM MUST BE IDENTICAL TO THE ONE THAT WAS OR WILL BE FILED WITH THE COUNTY.

Evidence of Annual Assessment Work or a Notice of Intention to Hold must be filed each calendar year following the calendar year in which the Claim/site was located.

ALL CLAIMS LISTED ON A SINGLE AFFIDAVIT MUST BE CONTIGUOUS.

1. State of Arizona, County of Cochise ss:

2. I, (Name) Thomas E Tierney

3. Reside at (Address) 5565 Calle Merano
 City Sierra Vista, County Cochise, State AZ, Zip 85636

being duly sworn, deposes and says that he/she is a citizen of the United States, more than eighteen years of age, that all of the facts set forth in this affidavit/notice, subject to the provisions and penalties of 18 USC 1001 pertaining to the filing of false, fictitious, or fraudulent statements with the United States, are true and correct according to the best of my knowledge, information and belief.

4. Owner's Name and Address (if not shown in items 1-3 above) CHECK HERE IF THIS IS A CHANGE OF ADDRESS

Thomas E Tierney
P.O. Box 1415
Sierra Vista AZ 85636

5. That I am personally acquainted with the mining claim(s). The work and improvements were made by and at the expense of the owner(s) of said claim(s). Said contiguous group of claims, listed on the reverse side of this document, are situated in the Hayford Mining District, Cochise County, Arizona

6. That between the dates starting at 12 o'clock noon on September 1, 192001 and ending at 12 o'clock noon on September 1, 192001 at least \$ 100.00 dollars worth of work and improvements were done and performed upon said claim(s) or upon one or more of a contiguous group of claims for the benefit of all, or wholly or partly outside of a contiguous group of claims for the benefit of all, not including the location work.


7. That the following persons were employed to perform the work and improvements described herein: Thomas E Tierney

8. That the work and improvements performed were: Samples were taken from old stream beds and banks. Samples were checked with a metal detector, pan through a sieve, panned and detected for gold.

9. Dated 10-9-01, Signature Thomas E Tierney

SUBSCRIBED AND SWORN TO before me, a Notary Public, this 9 day of Oct, 19 2001

by Thomas E Tierney
 Notary Public Roseanne Mattingly
 MY COMMISSION EXPIRES 7-2-2004



For BLM Use Only

2001 DEC 14 10:02
 LAND MANAGEMENT
 ENTERED INTO COMPUTER
 11/14/01 TR

This form is for the purpose of complying with the laws of the United States Department of the Interior, Bureau of Land Management and the State of Arizona pertaining to assessment work and/or a notice of intention to hold. 30 USC 28, 43 CFR 3833.2, ARS 27-208. Subject to Paperwork Reduction Act and Privacy Act statements available at the BLM AZ State Office. The form is not copyrighted. It may be reproduced without restriction.

If the claims/sites have consecutive BLM #'s and are in the same Township, Range and Section(s) they may be listed as follows:

SAMPLE 1-10 A MC 19640-49 : Dkt/Pg # 1025/1-10 (or) 4N 20W 36
 RECORDING # 9106173-82

CLAIM/SITE NAME	SERIAL NUMBER	Dkt/Pg or Recording # of ORIGINAL LOCATION NOTICEI	TWN SHP	RNG	SEC(S)
1. <i>Bid Four #1</i>	A MC 302602		23S	20E	24
2. <i>Bid Four #2</i>	A MC 302603		23S	20E	24
3. <i>Bid Four #3</i>	A MC 302604		23S	20E	13
4.	A MC				
5.	A MC				
6.	A MC				
7.	A MC				
8.	A MC				
9.	A MC				
10.	A MC				
11.	A MC				
12.	A MC				
13.	A MC				
14.	A MC				
15.	A MC				
16.	A MC				
17.	A MC				
18.	A MC				
19.	A MC				
20.	A MC				
21.	A MC				
22.	A MC				
23.	A MC				
24.	A MC				
25.	A MC				
26.	A MC				
27.	A MC				
28.	A MC				
29.	A MC				
30.	A MC				

FILE WITH: BUREAU OF LAND MANAGEMENT, 222 NORTH CENTRAL AVENUE, PHOENIX, AZ 85004-2203 and the respective county recorder, ON OR BEFORE DECEMBER 30th (NOT THE 31st), BLM REQUIRES A \$5.00 NONREFUNDABLE SERVICE CHARGE FOR EACH MINING CLAIM, MILL SITE OR TUNNEL SITE, ANNUAL FILLINGS THAT ARE NOT ACCOMPANIED BY PROPER SERVICE CHARGES WILL BE RETURNED WITHOUT FURTHER ACTION BY BLM.



REQUEST OF
 TIERNEY, T E
 CHRISTINE RHODES-RECORDER
 FEE : 15.00 PAGES : 2

Return Document to: T.E. Tierney
P.O. Box 1415
Sierra Vista
AZ 85636

For BLM Use Only

CK 2706
1 claim = \$15
C

AZ-3850-1 (July 1992)

Telephone # ()-

AFFIDAVIT OF PERFORMANCE OF ANNUAL WORK
 Also fill in ITEMS 1 through 9 and the reverse side of this document.

NOTICE OF INTENTION TO HOLD
 I intend to hold the claim(s) /site(s) listed on the reverse side of this document for the calendar year 19___. Also fill in ITEMS 1 through 4 and ITEM 9.

NOTICES OF INTENTION TO HOLD ARE FOR MILL SITES AND TUNNEL SITES OR FOR MINING CLAIMS WHEN ASSESSMENT WORK HAS NOT BEEN DONE, REGARDLESS OF WHETHER THE ANNUAL ASSESSMENT HAS BEEN SUSPENDED, DEFERRED, OR NOT YET ACCRUED. THE FILING OF A NOTICE OF INTENTION TO HOLD SHALL NOT RELIEVE THE OWNER OF COMPLYING WITH FEDERAL AND STATE LAWS PERTAINING TO THE PERFORMANCE OF ANNUAL ASSESSMENT WORK. NOTICES OF INTENTION TO HOLD FOR MILL SITES OR TUNNEL SITES NEED NOT BE COUNTY RECORDED. FOR MINING CLAIMS THE FORM FILED WITH BLM MUST BE IDENTICAL TO THE ONE THAT WAS OR WILL BE FILED WITH THE COUNTY.

Evidence of Annual Assessment Work or a Notice of Intention to Hold must be filed each calendar year following the calendar year in which the Claim/site was located.
 ALL CLAIMS LISTED ON A SINGLE AFFIDAVIT MUST BE CONTIGUOUS.

1. State of Arizona, County of Cochise ss:
 2. I, (Name) Thomas E. Tierney
 3. Reside at (Address) 2565 Calle Marro
 City _____, County _____, State _____, Zip _____

being duly sworn, deposes and says that he/she is a citizen of the United States, more than eighteen years of age, that all of the facts set forth in this affidavit/notice, subject to the provisions and penalties of 18 USC 1001 pertaining to the filing of false, fictitious, or fraudulent statements with the United States, are true and correct according to the best of my knowledge, information and belief.

4. Owner's Name and Address (If not shown in items 1-3 above) CHECK HERE IF THIS IS A CHANGE OF ADDRESS

<u>Thomas E. Tierney</u>	<u>David J. Kemery</u>	<u>Stephen J. Kemery</u>
<u>P.O. Box 1415</u>	<u>P.O. Box 1415</u>	<u>P.O. Box 1415</u>
<u>Sierra Vista Az 85636</u>	<u>Sierra Vista Az 85636</u>	<u>Sierra Vista Az 85636</u>

5. That I am personally acquainted with the mining claim(s). The work and improvements were made by and at the expense of the owner(s) of said claim(s). Said contiguous group of claims, listed on the reverse side of this document, are situated in the Hartford Mining District, Cochise County, Arizona

6. That between the dates starting at 12 o'clock noon on September 1, 192000 and ending at 12 o'clock noon on September 1, 192001 at least \$ 100.00 dollars worth of work and improvements were done and performed upon said claim(s) or upon one or more of a contiguous group of claims for the benefit of all, or wholly or partly outside of a contiguous group of claims for the benefit of all, not including the location work.

7. That the following persons were employed to perform the work and improvements described herein: Thomas E. Tierney and David J. Kemery

8. That the work and improvements performed were: Samples were taken from the Hartford Hill side. Samples were run through a slurry table and analyzed for gold content.

9. Dated 10-9-01, Signature Thomas E. Tierney
 SUBSCRIBED AND SWORN TO before me, a Notary Public, this 9 day of Oct 192001
 by Thomas E. Tierney

Notary Public Roseanne Mattingly
 MY COMMISSION EXPIRES 7-2

ROSEANNE MATTINGLY
 Notary Public - Arizona
 Cochise County
 My Commission Expires
 July 2, 2004

For BLM Use Only

RECEIVED
 BUREAU OF LAND MANAGEMENT
 U.S. DEPARTMENT OF THE INTERIOR

ENTERED INTO COMPUTER
11/16/02

This form is for the purpose of complying with the laws of the United States Department of the Interior, Bureau of Land Management and the State of Arizona pertaining to assessment work and/or a notice of intention to hold. 30 USC 28, 43 CFR 3833.2, ARS 27-208. Subject to Paperwork Reduction Act and Privacy Act statements available at the BLM AZ State Office. The form is not copyrighted. It may be reproduced without restriction.

If the claims/sites have consecutive BLM #'s and are in the same Township, Range and Section(s) they may be listed as follows:

SAMPLE 1-10 A MC 19640-49 ; Dkt/Pg # 1025/1-10 (or) 4N 20W 36
 RECORDING # 9106173-82

CLAIM/SITE NAME	SERIAL NUMBER	Dkt/Pg or Recording # of ORIGINAL LOCATION NOTICEI	TWN SHP	RNG	SEC(S)
1. SF 60	A MC 952315	990618665	24S	20E	1
2.	A MC				
3.	A MC				
4.	A MC				
5.	A MC				
6.	A MC				
7.	A MC				
8.	A MC				
9.	A MC				
10.	A MC				
11.	A MC				
12.	A MC				
13.	A MC				
14.	A MC				
15.	A MC				
16.	A MC				
17.	A MC				
18.	A MC				
19.	A MC				
20.	A MC				
21.	A MC				
22.	A MC				
23.	A MC				
24.	A MC				
25.	A MC				
26.	A MC				
27.	A MC				
28.	A MC				
29.	A MC				
30.	A MC				

FILE WITH: BUREAU OF LAND MANAGEMENT, 222 NORTH CENTRAL AVENUE, PHOENIX, AZ 85004-2203 and the respective county recorder, ON OR BEFORE DECEMBER 30th (NOT THE 31st), BLM REQUIRES A \$5.00 NONREFUNDABLE SERVICE CHARGE FOR EACH MINING CLAIM, MILL SITE OR TUNNEL SITE, ANNUAL FILLINGS THAT ARE NOT ACCOMPANIED BY PROPER SERVICE CHARGES WILL BE RETURNED WITHOUT FURTHER ACTION BY BLM.



FEE # 011133000
 OFFICIAL RECORDS
 COCHISE COUNTY
 DATE 11/14/01 HOUR 2
 2

REQUEST OF
 TIERNEY, T E
 CHRISTINE RHODES-RECORDER
 FEE : 15.00 PAGES : 2

Return Document to:

For BLM Use Only

AZ-3850-1 (July 1992)

TE Tierney
P.O. Box 1415
Sierra Vista
Az. 85636
 Telephone # 520-378-3294

2 claims x 5 = \$10
CK 2706
e

CHECK ONE

AFFIDAVIT OF PERFORMANCE OF ANNUAL WORK

Also fill in ITEMS 1 through 9 and the reverse side of this document.

NOTICE OF INTENTION TO HOLD

I intend to hold the claim(s) /site(s) listed on the reverse side of this document for the calendar year 19____. Also fill in ITEMS 1 through 4 and ITEM 9.

NOTICES OF INTENTION TO HOLD ARE FOR MILL SITES AND TUNNEL SITES OR FOR MINING CLAIMS WHEN ASSESSMENT WORK HAS NOT BEEN DONE, REGARDLESS OF WHETHER THE ANNUAL ASSESSMENT HAS BEEN SUSPENDED, DEFERRED, OR NOT YET ACCRUED. THE FILING OF A NOTICE OF INTENTION TO HOLD SHALL NOT RELIEVE THE OWNER OF COMPLYING WITH FEDERAL AND STATE LAWS PERTAINING TO THE PERFORMANCE OF ANNUAL ASSESSMENT WORK. NOTICES OF INTENTION TO HOLD FOR MILL SITES OR TUNNEL SITES NEED NOT BE COUNTY RECORDED. FOR MINING CLAIMS THE FORM FILED WITH BLM MUST BE IDENTICAL TO THE ONE THAT WAS OR WILL BE FILED WITH THE COUNTY.

Evidence of Annual Assessment Work or a Notice of Intention to Hold must be filed each calendar year following the calendar year in which the Claim/site was located.

ALL CLAIMS LISTED ON A SINGLE AFFIDAVIT MUST BE CONTIGUOUS.

1. State of Arizona, County of Cochise SS:

2. I, (Name) Thomas E. Tierney

3. Reside at (Address) 5565 Calle Moreno
 City Sierra Vista, County Cochise, State AZ, Zip 85636

being duly sworn, deposes and says that he/she is a citizen of the United States, more than eighteen years of age, that all of the facts set forth in this affidavit/notice, subject to the provisions and penalties of 18 USC 1001 pertaining to the filing of false, fictitious, or fraudulent statements with the United States, are true and correct according to the best of my knowledge, information and belief.

4. Owner's Name and Address (If not shown in Items 1-3 above) CHECK HERE IF THIS IS A CHANGE OF ADDRESS

Thomas E. Tierney
P.O. Box 1415
Sierra Vista AZ 85636

5. That I am personally acquainted with the mining claim(s). The work and improvements were made by and at the expense of the owner(s) of said claim(s). Said contiguous group of claims, listed on the reverse side of this document, are situated in the Hartford Mining District, Cochise County, Arizona

6. That between the dates starting at 12 o'clock noon on September 1, 2000 and ending at 12 o'clock noon on September 1, 2001 at least \$ 100100 dollars worth of work and improvements were done and performed upon said claim(s) or upon one or more of a contiguous group of claims for the benefit of all, or wholly or partly outside of a contiguous group of claims for the benefit of all, not including the location work.

7. That the following persons were employed to perform the work and improvements described herein: Thomas E. Tierney

8. That the work and improvements performed were: Sample were taken from the bank and hill sides. The samples were sent through a laboratory, passed and admitted for gold content.


9. Dated 10-9-01, Signature Thomas E. Tierney

SUBSCRIBED AND SWORN TO before me, a Notary Public, this 9 day of Oct 19 2001

by Thomas E. Tierney

Notary Public Roseanne Mattingly

MY COMMISSION EXPIRES 7-2



For BLM Use Only

This form is for the purpose of complying with the laws of the United States Department of the Interior, Bureau of Land Management and the State of Arizona pertaining to assessment work and/or a notice of intention to hold. 30 USC 28, 43 CFR 3833.2, ARS 27-208. Subject to Paperwork Reduction Act and Privacy Act statements available at the BLM AZ State Office. The form is not copyrighted. It may be reproduced without restriction.

LAND MANAGEMENT
 BUREAU OF
 RECEIVED

ENTERED INTO COMPUTER
 11/16/02 TK

If the claims/sites have consecutive BLM #'s and are in the same Township, Range and Section(s) they may be listed as follows:

SAMPLE 1-10 A MC 19640-49 : Dkt/Pg # 1025/1-10 (or) 4N 20W 36
 RECORDING # 9106173-82

CLAIM/SITE NAME	SERIAL NUMBER	Dkt/Pg or Recording # of ORIGINAL LOCATION NOTICEI	TWN SHP	RNG	SEC(S)
1. TNT #1	A MC 293158		24S	20E	2
2. TNT #2	A MC 137407		24S	21E	6
3.	A MC				
4.	A MC				
5.	A MC				
6.	A MC				
7.	A MC				
8.	A MC				
9.	A MC				
10.	A MC				
11.	A MC				
12.	A MC				
13.	A MC				
14.	A MC				
15.	A MC				
16.	A MC				
17.	A MC				
18.	A MC				
19.	A MC				
20.	A MC				
21.	A MC				
22.	A MC				
23.	A MC				
24.	A MC				
25.	A MC				
26.	A MC				
27.	A MC				
28.	A MC				
29.	A MC				
30.	A MC				

FILE WITH: BUREAU OF LAND MANAGEMENT, 222 NORTH CENTRAL AVENUE, PHOENIX, AZ 85004-2203 and the respective county recorder, ON OR BEFORE DECEMBER 30th (NOT THE 31st), BLM REQUIRES A \$5.00 NONREFUNDABLE SERVICE CHARGE FOR EACH MINING CLAIM, MILL SITE OR TUNNEL SITE, ANNUAL FILLINGS THAT ARE NOT ACCOMPANIED BY PROPER SERVICE CHARGES WILL BE RETURNED WITHOUT FURTHER ACTION BY BLM.

UNITED STATES
DEPARTMENT OF THE INTERIOR
BUREAU OF LAND MANAGEMENT

MAINTENANCE FEE PAYMENT WAIVER CERTIFICATION

284

FORM APPROVED
OMB NO. 1004-0114
Expires: March 31, 1997

284

This small miner waiver is filed to hold the claims/sites listed below for the assessment year beginning at noon on the first September 1 following the official filing of this form with BLM.

The undersigned owner(s) of the mining claims/sites listed below hereby certify under penalty of 18 U.S.C. 1001 and 43 U.S.C. 1212 that:

I/We control, or will control, ten or fewer mining claims/sites located and maintained on Federal land in the United States of America on the August 31 that is one day before the beginning of the assessment year indicated in line one above.

I/We have/will performed/performed assessment work upon the claims listed below for the current assessment year as of the August 31 indicated in line three above. This work meets the requirements of the General Mining Law of 1872, as amended; the Act of August 10, 1993; and the regulations at 43 CFR 3833 and 3850. Such work will be described on our affidavit of labor.

AMC350615

The mining claims and sites for which the above waiver from payment of the maintenance fees is made are:

CLAIM NAME	BLM RECORDATION SERIAL NUMBER
1. Dulce de Oro	AMC 350615
2. Oro Perfecto #01	AMC 350616
3.	
4.	
5.	
6.	
7.	
8.	
9.	
10.	

All owner(s) of the above mining claims and sites are filing for this waiver.

I/We understand and acknowledge that pursuant to 43 U.S.C. 1212 and 18 U.S.C. 1001, the filing of a false, fictitious, or fraudulent document with the Bureau of Land Management may result in a fine of up to \$10,000, a prison term not to exceed five years, or both.

STEPHEN J KEMERY

(Owner's Name - Please Print)

P.O. BOX 245

(Street or P.O. Box)

(Owner's Signature)

HERLEFORD

(City)

AZ

(State)

85615

(Zip Code)

(Owner's Name - Please Print)

(Owner's Signature)

(Street or P.O. Box)

(City)

(State)

(Zip Code)

(Owner's Name - Please Print)

(Owner's Signature)

(Street or P.O. Box)

(City)

(State)

(Zip Code)

(Owner's Name - Please Print)

(Owner's Signature)

(Street or P.O. Box)

(City)

(State)

(Zip Code)

ENTERED INTO COMPUTER

SM 10/11/01

(Owner's Name - Please Print)

(Owner's Signature)

(Street or P.O. Box)

(City)

(State)

(Zip Code)

(Owner's Name - Please Print)

(Owner's Signature)

(Street or P.O. Box)

(City)

(State)

(Zip Code)

(Owner's Name - Please Print)

(Owner's Signature)

(Street or P.O. Box)

(City)

(State)

(Zip Code)

(Owner's Name - Please Print)

(Owner's Signature)

(Street or F.O. Box)

(City)

(State)

(Zip Code)

INSTRUCTIONS

1. This certification of waiver from payment of maintenance fees is made under the provisions of the Act of August 10, 1993 (107 Stat. 312 [1993]), and §1744 of Title 43 and §28-28k of Title 30 of the United States Code; and the regulations thereunder (43 CFR 3833 and 3850).
2. This waiver must be filed in advance of the assessment year for which a waiver is sought, but in no event be filed later than the August 31st preceding the assessment year for which the waiver is sought.
3. You must still record your affidavit of assessment work for claims listed and/or Notices of Intention to Hold for any sites listed with the BLM by each December 30th, and the local recording office under State law, as in the past.
4. This waiver must be filed in the BLM State Office where the mining claims are recorded.
5. If the claims and sites are located in more than one State, a separate waiver form must be filed in each State in which they are held. The total number of claims and sites listed on separate waiver forms cannot exceed ten.
6. All claim names and Bureau of Land Management (BLM) serial numbers must be listed for all mining claims and sites for which a waiver is sought.

7. All owners and their addresses must be listed.
8. This waiver form must be signed by all of the owners or their designated agent. If an agent is designated, a statement appointing the agent, must be submitted with this certification, if a designation of agent is not currently on file with the BLM State office where your claims and sites are recorded.
9. Mining claims and sites held by a husband and wife, either jointly or individually, or their children under the age of discretion, shall be counted towards the 10 claim limit. Mining claims and sites held in co-ownership, or by an association of locators, by a partnership, or by a corporation shall be counted towards the 10 claim limit for claimants that have an interest in these entities.
10. Failure to pay the maintenance fee or meet the requirements for waiver from payment of the maintenance fee by any August 31st deadline for the following assessment year shall cause the mining claims and sites to be declared null and void.

NOTICE

The Privacy Act of 1974 and the regulation in 43 CFR 2.48(d) provide that you be furnished the following information in connection with the information required by this certification of exemption from rental fees form.

AUTHORITY: 30 U.S.C. 28-28e; 43 U.S.C. 1201, 1740, and 1744; and the Act of August 10, 1993 (107 Stat. 312); 43 CFR 3833 and 3850.

PRINCIPLE PURPOSE: This information is to be used to verify that the owner(s) of a mining claim has complied with the Act of August 10, 1993 (107 Stat. 312), and is entitled to perform assessment work in lieu of paying the maintenance fee for the mining claims listed on this form.

ROUTINE USE: (1) Adjudication of the claimant(s) certification of waiver from paying the maintenance fee otherwise required by the Act of August 10, 1993 (107 Stat. 312). (2) Disclosure may be made to appropriate Federal agencies when location is made within the agency's geographic area of responsibility. (3) Information from the record and/or the record will be transferred to the appropriate Federal, State, or local agency, or a member of the public in response to a specific request for pertinent information. (4) Information may also be provided to the

Department of Justice or in a proceeding before a court or adjudicative body; or to Federal, State, local or foreign agencies when needed for enforcement of civil or criminal codes or applicable regulations concerning title rights upon the public land.

EFFECT OF NOT PROVIDING INFORMATION: Disclosure of this information is required by the Act of August 10, 1993 (107 Stat. 312) and 43 CFR 3833 for those owner(s) wishing to take the small miners waiver allowed under 43 CFR 3833 and 3850. Failure to supply the information required in this form to support the owner(s) certification of waiver from payment of the otherwise required maintenance fees will result in the waiver being disallowed and the mining claims declared null and void by the Bureau of Land Management (BLM).

The Paperwork Reduction Act of 1980 (44 U.S.C. 3501, et seq.) requires us to tell you that:

This information is being collected to allow the BLM to determine if you qualify for a waiver from the payment of \$100 per mining claim maintenance fee established by the Act of August 10, 1993 (107 Stat. 312) and the implementing regulations at 43 CFR 3833 and 3850. A response to this request is required in accordance with the statute (107 Stat. 312) to retain your benefit.

BURDEN HOURS STATEMENT

Public reporting burden for this form is estimated to average 5 minutes per response, including time to review instructions, gathering and maintaining data, and completing and reviewing the form. Direct comments regarding this burden estimate, or any other aspect of this form, to the Department of the Interior, Bureau of Land Management, Information Collection Clearance Officer (871), 1849 C Street, N.W., Washington, D.C. 20240; and the Office of Management and Budget, Paperwork Reduction Project (1004-0114), Washington, D.C. 20503.

FOR OFFICIAL USE ONLY

2001 AUG 17 A 11:28

RECEIVED
BUREAU OF
LAND MANAGEMENT

Receipt No. 4125767

Trans No. 446486

LEAD FILE #'S _____

AMC 350615, 352315
302602, 352315, 350615

AMC Number	Code	Amount
137407	480	5.00
293158	1	8.00
302602-302604	1	15.00
352315-352316	1	10.00
350615-350616	1	10.00
TOTAL:	480	\$ 45.00

AMC Number	Code	Amount
TOTAL:		\$ _____

Date of Doc 12/13^{RW2}/01
 Date of Rec't 12/31^{RW2}/01
 Amount Rec'd 45.00
 Amount Earned \$45⁰⁰

Date Entered: 1/16/02 TK
 Date Verified: 2/26/02 RE
 Sent to Accts: 2/26/02 RE
 Date Earned: _____

- 480 POL
- 481 NOI
- 482 MAINT
- 396 TRANS
- 635 AMEND

NOTES:

United States Department of the Interior
Bureau of Land Management
 BUSINESS & SUPPORT SVCS DIV
 222 N CENTRAL AVE
 PHOENIX, AZ 85004 -2203
 Phone: (602) 417-9200

Receipt	
No:	425767

Transaction #: 446456					
Date of Transaction: 12/31/2001					
CUSTOMER:		THOMAS E TIERNEY BOX 1415 SIERRA VISTA, AZ 85636			
LINE #	QTY	COMMODITY / SUBJECT / ACTION / PRODUCT	REMARKS	UNIT PRICE	TOTAL
1	1.00	LOCATABLE MINERALS / MINING CLAIMS-NOT NEW-UNADJUD, ONE AUTH NO. ONLY / MINING CLAIM MONEY RECEIVED (455)	POL (9)	- n/a -	\$45.00
TOTAL:					\$45.00

PAYMENT INFORMATION			
1	AMOUNT:	\$45.00	POSTMARKED: N/A
	TYPE:	CHECK	RECEIVED: 12/31/2001
	CHECK NO.:	2706	
	NAME:	TIERNEY, THOMAS E BOX 1415 SIERRA VISTA AZ 85636	

REMARKS
OFFICIAL FOLLOW UP RECEIPT FOR ACC. ADVICE # 2532109

CASE SERIAL NUMBER INFORMATION		
TRNS #	LINE #	CASES
446456	1	AMC352316/\$45.00

This receipt was generated by the automated BLM Collections and Billings System and is a paper representation of a portion of the official electronic record contained therein.

UNITED STATES
DEPARTMENT OF THE INTERIOR
BUREAU OF LAND MANAGEMENT

RECEIPT AND ACCOUNTING ADVICE

NO. 2532109

Subject: PROOF OF LABOR (9)

CD 12/12/01

Applicant: T. TIERNEY
PO BOX 1415
SIERRA VISTA AZ 85636

\$45.00

Remitter: CK 2706
T. TIERNEY

Assignor:

LEASE MANAGEMENT DATA NEW UPDATE PAYMENT

ORIGINAL SERIAL NO.	ASG.	TYPE	ST.	CTY.	FUND SYMBOL			ACRES/UNITS	RATE
AMC 352316 et al									

AMOUNT	ANV. DATE	EXP. DATE	BILL CYC.	S/C	DISTRICT	NEXT BILL	MISC. DATA	U of M	ACTUAL UNITS

ASSIGNMENT SERIAL NO.	ASG.	TYPE	ST.	CTY.	FUND SYMBOL			ACRES/UNITS	RATE

AMOUNT	ANV. DATE	EXP. DATE	BILL CYC.	S/C	DISTRICT	NEXT BILL	MISC. DATA	U of M	ACTUAL UNITS

APPLY REMITTANCE			
ACTION	FUND SYMBOL	CTY.	AMOUNT
FILING FEE			
RENTAL			
UNEARNED			
REFUND			
TOTAL			
AMOUNT DUE			

Remarks: Temporary receipt, will issue official receipt after processing

BY: _____ DATE: _____

Lease in Escrow?
 KGS? Of Interest?
 Auto Escalates? Operating Rights?
 Auto Renew? Operator
 Bond Filed?

FOR MMS USE ONLY		
BILLEE	NUMBER	FOREST REFUGE
OCS SECTION		
CODE		



REQUEST OF
TIERNEY, T E
CHRISTINE RHODES-RECORDER
FEE : 15.00 PAGES : 2

Return Document to:

For BLM Use Only

AZ-3850-1 (July 1992)

Th. Tierney
P.O. Box 1415
Sierra Vista
AZ 85636
Telephone # (520) 378-3194

1 claim x 5 = 5⁰⁰
CK 2706 C

CHECK ONE

AFFIDAVIT OF PERFORMANCE OF ANNUAL WORK

Also fill in ITEMS 1 through 9 and the reverse side of this document.

NOTICE OF INTENTION TO HOLD

I intend to hold the claim(s) /site(s) listed on the reverse side of this document for the calendar year 19___. Also fill in ITEMS 1 through 4 and ITEM 9.

NOTICES OF INTENTION TO HOLD ARE FOR MILL SITES AND TUNNEL SITES OR FOR MINING CLAIMS WHEN ASSESSMENT WORK HAS NOT BEEN DONE, REGARDLESS OF WHETHER THE ANNUAL ASSESSMENT HAS BEEN SUSPENDED, DEFERRED, OR NOT YET ACCRUED. THE FILING OF A NOTICE OF INTENTION TO HOLD SHALL NOT RELIEVE THE OWNER OF COMPLYING WITH FEDERAL AND STATE LAWS PERTAINING TO THE PERFORMANCE OF ANNUAL ASSESSMENT WORK. NOTICES OF INTENTION TO HOLD FOR MILL SITES OR TUNNEL SITES NEED NOT BE COUNTY RECORDED. FOR MINING CLAIMS THE FORM FILED WITH BLM MUST BE IDENTICAL TO THE ONE THAT WAS OR WILL BE FILED WITH THE COUNTY.

Evidence of Annual Assessment Work or a Notice of Intention to Hold must be filed each calendar year following the calendar year in which the Claim/site was located.

ALL CLAIMS LISTED ON A SINGLE AFFIDAVIT MUST BE CONTIGUOUS.

1. State of Arizona, County of Cochise SS:
2. I, (Name) Thomas E. Tierney
3. Reside at (Address) 5565 Calle Marte
City Sierra Vista County COCHISE State AZ Zip 85636

being duly sworn, deposes and says that he/she is a citizen of the United States, more than eighteen years of age, that all of the facts set forth in this affidavit/notice, subject to the provisions and penalties of 18 USC 1001 pertaining to the filing of false, fictitious, or fraudulent statements with the United States, are true and correct according to the best of my knowledge, information and belief.

4. Owner's Name and Address (If not shown in Items 1-3 above) CHECK HERE IF THIS IS A CHANGE OF ADDRESS
Thomas E. Tierney David J. Heasley
P.O. Box 1415 P.O. Box 125
Sierra Vista AZ 85636 Hartford AZ 85615

5. That I am personally acquainted with the mining claim(s). The work and improvements were made by and at the expense of the owner(s) of said claim(s). Said contiguous group of claims, listed on the reverse side of this document, are situated in the Hartford Mining District, Cochise County, Arizona


6. That between the dates starting at 12 o'clock noon on September 1, 2000 and ending at 12 o'clock noon on September 1, 2000 at least \$ 100.00 dollars worth of work and improvements were done and performed upon said claim(s) or upon one or more of a contiguous group of claims for the benefit of all, or wholly or partly outside of a contiguous group of claims for the benefit of all, not including the location work.

7. That the following persons were employed to perform the work and improvements described herein: Thomas E. Tierney and David J. Heasley

8. That the work and improvements performed were: Samples were taken from the banks and old stream beds. The samples were put through a sieve and analyzed for gold content.

9. Dated 10-9-01 Signature Thomas E. Tierney

SUBSCRIBED AND SWORN TO before me, a Notary Public, this 9th day of Oct, 19 2001
by Thomas E. Tierney
Notary Public Rosa M... My Commission Expires July 2, 2004



For BLM Use Only
2001 DEC 13 10 02 AM
LAND MANAGEMENT
ENTERED INTO COMPUTER
TK 1/16/02

This form is for the purpose of complying with the laws of the United States Department of the Interior, Bureau of Land Management and the State of Arizona pertaining to assessment work and/or a notice of intention to hold. 30 USC 28, 43 CFR 3833.2, ARS 27-208. Subject to Paperwork Reduction Act and Privacy Act statements available at the BLM AZ State Office. The form is not copyrighted. It may be reproduced without restriction.

If the claims/sites have consecutive BLM #'s and are in the same Township, Range and Section(s) they may be listed as follows:

SAMPLE 1-10 A MC 19640-49 Dkt/Pg # 1025/1-10 (or) 4N 20W 36
 RECORDING # 9106173-82

CLAIM/SITE NAME	SERIAL NUMBER	Dkt/Pg or Recording # of ORIGINAL LOCATION NOTICEI	TWN SHP	RNG	SEC(S)
1. <u>PCR</u>	<u>A MC 252316</u>	<u>990619047</u>	<u>23S</u>	<u>21E</u>	<u>31</u>
2.	A MC				
3.	A MC				
4.	A MC				
5.	A MC				
6.	A MC				
7.	A MC				
8.	A MC				
9.	A MC				
10.	A MC				
11.	A MC				
12.	A MC				
13.	A MC				
14.	A MC				
15.	A MC				
16.	A MC				
17.	A MC				
18.	A MC				
19.	A MC				
20.	A MC				
21.	A MC				
22.	A MC				
23.	A MC				
24.	A MC				
25.	A MC				
26.	A MC				
27.	A MC				
28.	A MC				
29.	A MC				
30.	A MC				

FILE WITH: BUREAU OF LAND MANAGEMENT, 222 NORTH CENTRAL AVENUE, PHOENIX, AZ 85004-2203 and the respective county recorder, ON OR BEFORE DECEMBER 30th (NOT THE 31st), BLM REQUIRES A \$5.00 NONREFUNDABLE SERVICE CHARGE FOR EACH MINING CLAIM, MILL SITE OR TUNNEL SITE, ANNUAL FILLINGS THAT ARE NOT ACCOMPANIED BY PROPER SERVICE CHARGES WILL BE RETURNED WITHOUT FURTHER ACTION BY BLM.

011132997



REQUEST OF
 KEMERY, STEPHEN J
 CHRISTINE RHODES-RECORDER
 FEE : 15.00 PAGES : 2

Return Document to:

For BLM Use Only

AZ-3850-1 (July 1992)

Stephen J. Kemery
P.O. Box 245
Hereford
Az 85615
 Telephone # 520-378-0735

1 CLAIM = \$15 ⁰⁰
CK2706 C

AFFIDAVIT OF PERFORMANCE OF ANNUAL WORK
 Also fill in ITEMS 1 through 9 and the reverse side of this document.

NOTICE OF INTENTION TO HOLD
 I intend to hold the claim(s) /site(s) listed on the reverse side of this document for the calendar year 19___. Also fill in ITEMS 1 through 4 and ITEM 9.

NOTICES OF INTENTION TO HOLD ARE FOR MILL SITES AND TUNNEL SITES OR FOR MINING CLAIMS WHEN ASSESSMENT WORK HAS NOT BEEN DONE, REGARDLESS OF WHETHER THE ANNUAL ASSESSMENT HAS BEEN SUSPENDED, DEFERRED, OR NOT YET ACCRUED. THE FILING OF A NOTICE OF INTENTION TO HOLD SHALL NOT RELIEVE THE OWNER OF COMPLYING WITH FEDERAL AND STATE LAWS PERTAINING TO THE PERFORMANCE OF ANNUAL ASSESSMENT WORK. NOTICES OF INTENTION TO HOLD FOR MILL SITES OR TUNNEL SITES NEED NOT BE COUNTY RECORDED. FOR MINING CLAIMS THE FORM FILED WITH BLM MUST BE IDENTICAL TO THE ONE THAT WAS OR WILL BE FILED WITH THE COUNTY.

Evidence of Annual Assessment Work or a Notice of Intention to Hold must be filed each calendar year following the calendar year in which the Claim/site was located.
 ALL CLAIMS LISTED ON A SINGLE AFFIDAVIT MUST BE CONTIGUOUS.

1. State of Arizona, County of Cochise SS:
 2. I, (Name) Stephen J. Kemery
 3. Reside at (Address) 7574 Sunnyvale Rd
 City Hereford, County Cochise, State AZ, Zip 85615

being duly sworn, deposes and says that he/she is a citizen of the United States, more than eighteen years of age, that all of the facts set forth in this affidavit/notice, subject to the provisions and penalties of 18 USC 1001 pertaining to the filing of false, fictitious, or fraudulent statements with the United States, are true and correct according to the best of my knowledge, information and belief.

4. Owner's Name and Address (If not shown in items 1-3 above) CHECK HERE IF THIS IS A CHANGE OF ADDRESS
Stephen J. Kemery
P.O. Box 245
Hereford AZ 85615

5. That I am personally acquainted with the mining claim(s). The work and improvements were made by and at the expense of the owner(s) of said claim(s). Said contiguous group of claims, listed on the reverse side of this document, are situated in the Harford Mining District, Cochise County, Arizona

6. That between the dates starting at 12 o'clock noon on September 1, 2000 and ending at 12 o'clock noon on September 1, 2001 at least \$ 100.00 dollars worth of work and improvements were done and performed upon said claim(s) or upon one or more of a contiguous group of claims for the benefit of all, or wholly or partly outside of a contiguous group of claims for the benefit of all, not including the location work.

7. That the following persons were employed to perform the work and improvements described herein: Stephen J. Kemery

8. That the work and improvements performed were: Samples were taken from the stream beds, banks and hillside. Samples were run through a sieve, spanned and analyzed for gold content.

9. Dated 10-5-2001 Signature [Signature]

SUBSCRIBED AND SWORN TO before me, a Notary Public, this 5th day of October, 2001
 by Kimberly Stuck
 Notary Public Kimberly Stuck

MY COMMISSION EXPIRES June 1, 2005
 OFFICIAL SEAL
 NOTARY PUBLIC
 STATE OF ARIZONA
 COUNTY OF COCHISE
 KIMBERLY STUCK
 MY COMM. EXPIRES JUNE 1, 2005

This form is for the purpose of complying with the laws of the United States Department of the Interior, Bureau of Land Management and the State of Arizona pertaining to assessment work and/or a notice of intention to hold. 30 USC 28, 43 CFR 3833.2, ARS 27-208. Subject to Paperwork Reduction Act and Privacy Act statements available at the BLM AZ State Office. The form is not copyrighted. It may be reproduced without restriction.

For BLM Use Only
 2001 DEC 13 A 9:02
 BUREAU OF LAND MANAGEMENT
 ENTERED INTO COMPUTER
 TK 1/16/02

If the claims/sites have consecutive BLM #'s and are in the same Township, Range and Section(s) they may be listed as follows:

SAMPLE 1-10 A MC 19640-49 Dkt/Pg # 1025/1-10 (or) 4N 20W 36
 RECORDING # 9106173-82

CLAIM/SITE NAME	SERIAL NUMBER	Dkt/Pg or Recording # of ORIGINAL LOCATION NOTICEI	TWN SHP	RNG	SEC(S)
1. <i>Des Lee De Oro</i>	A MC <i>350615</i>		<i>24S</i>	<i>20E</i>	<i>1</i>
2.	A MC				
3.	A MC				
4.	A MC				
5.	A MC				
6.	A MC				
7.	A MC				
8.	A MC				
9.	A MC				
10.	A MC				
11.	A MC				
12.	A MC				
13.	A MC				
14.	A MC				
15.	A MC				
16.	A MC				
17.	A MC				
18.	A MC				
19.	A MC				
20.	A MC				
21.	A MC				
22.	A MC				
23.	A MC				
24.	A MC				
25.	A MC				
26.	A MC				
27.	A MC				
28.	A MC				
29.	A MC				
30.	A MC				

FILE WITH: BUREAU OF LAND MANAGEMENT, 222 NORTH CENTRAL AVENUE, PHOENIX, AZ 85004-2203 and the respective county recorder, ON OR BEFORE DECEMBER 30th (NOT THE 31st), BLM REQUIRES A \$5.00 NONREFUNDABLE SERVICE CHARGE FOR EACH MINING CLAIM, MILL SITE OR TUNNEL SITE, ANNUAL FILLINGS THAT ARE NOT ACCOMPANIED BY PROPER SERVICE CHARGES WILL BE RETURNED WITHOUT FURTHER ACTION BY BLM.

011133001



REQUEST OF
KEMERY, STEPHEN J
CHRISTINE RHODES-RECORDER
FEE : 15.00 PAGES : 2

Return Document to:

For BLM Use Only

AZ-3850-1 (July 1992)

Stephen J. Kemery
P.O. Box 745
Hereford
AZ 85615
Telephone # (520) 378-0735

1 PLUM = \$5
CK 2706 C

AFFIDAVIT OF PERFORMANCE OF ANNUAL WORK

Also fill in ITEMS 1 through 9 and the reverse side of this document.

CHECK ONE

NOTICE OF INTENTION TO HOLD

I intend to hold the claim(s) /site(s) listed on the reverse side of this document for the calendar year 19____. Also fill in ITEMS 1 through 4 and ITEM 9.

NOTICES OF INTENTION TO HOLD ARE FOR MILL SITES AND TUNNEL SITES OR FOR MINING CLAIMS WHEN ASSESSMENT WORK HAS NOT BEEN DONE, REGARDLESS OF WHETHER THE ANNUAL ASSESSMENT HAS BEEN SUSPENDED, DEFERRED, OR NOT YET ACCRUED. THE FILING OF A NOTICE OF INTENTION TO HOLD SHALL NOT RELIEVE THE OWNER OF COMPLYING WITH FEDERAL AND STATE LAWS PERTAINING TO THE PERFORMANCE OF ANNUAL ASSESSMENT WORK. NOTICES OF INTENTION TO HOLD FOR MILL SITES OR TUNNEL SITES NEED NOT BE COUNTY RECORDED. FOR MINING CLAIMS THE FORM FILED WITH BLM MUST BE IDENTICAL TO THE ONE THAT WAS OR WILL BE FILED WITH THE COUNTY.

Evidence of Annual Assessment Work or a Notice of Intention to Hold must be filed each calendar year following the calendar year in which the Claim/site was located.

ALL CLAIMS LISTED ON A SINGLE AFFIDAVIT MUST BE CONTIGUOUS.

1. State of Arizona, County of Cochise ss:
2. I, (Name) Stephen J. Kemery
3. Reside at (Address) 7504 Sunnyside Rd,
City Hereford, County Cochise, State AZ, Zip 85615

being duly sworn, deposes and says that he/she is a citizen of the United States, more than eighteen years of age, that all of the facts set forth in this affidavit/notice, subject to the provisions and penalties of 18 USC 1001 pertaining to the filing of false, fictitious, or fraudulent statements with the United States, are true and correct according to the best of my knowledge, information and belief.

4. Owner's Name and Address (If not shown in Items 1-3 above) CHECK HERE IF THIS IS A CHANGE OF ADDRESS
Stephen J. Kemery
P.O. Box 745
Hereford AZ 85615


5. That I am personally acquainted with the mining claim(s). The work and improvements were made by and at the expense of the owner(s) of said claim(s). Said contiguous group of claims, listed on the reverse side of this document, are situated in the Hereford Mining District, Cochise County, Arizona

6. That between the dates starting at 12 o'clock noon on September 1, 192000 and ending at 12 o'clock noon on September 1, 2000 at least \$ 100.00 dollars worth of work and improvements were done and performed upon said claim(s) or upon one or more of a contiguous group of claims for the benefit of all, or wholly or partly outside of a contiguous group of claims for the benefit of all, not including the location work.

7. That the following persons were employed to perform the work and improvements described herein: Stephen J. Kemery

8. That the work and improvements performed were: Samples were taken from the banks of 3 creeks and all sides. Samples were run through a slusher pan and analyzed for gold content.

9. Dated 10-5-2001 Signature Stephen J. Kemery
 SUBSCRIBED AND SWORN TO before me, a Notary Public, this 5 day of October 18 2001
 by Cochise County
 Notary Public Kimberly Stuck
 MY COMMISSION EXPIRES June 1, 2005



For BLM Use Only
ENTERED INTO COMPUTER
TK 1/16/02

This form is for the purpose of complying with the laws of the United States Department of the Interior, Bureau of Land Management and the State of Arizona pertaining to assessment work and/or a notice of intention to hold. 30 USC 28, 43 CFR 3833.2, ARS 27-208. Subject to Paperwork Reduction Act and Privacy Act statements available at the BLM AZ State Office. The form is not copyrighted. It may be reproduced without restriction.

If the claims/sites have consecutive BLM #'s and are in the same Township, Range and Section(s) they may be listed as follows:

SAMPLE 1-10 A MC 19640-49 Dkt/Pg # 1025/1-10 (or) 4N 20W 36
 RECORDING # 9106173-82

CLAIM/SITE NAME	SERIAL NUMBER	Dkt/Pg or Recording # of ORIGINAL LOCATION NOTICEI	TWN SHP	RNG	SEC(S)
1. <i>Oro Respecto-01</i>	A MC <i>350616</i>		<i>27S</i>	<i>21E</i>	<i>31</i>
2.	A MC				
3.	A MC				
4.	A MC				
5.	A MC				
6.	A MC				
7.	A MC				
8.	A MC				
9.	A MC				
10.	A MC				
11.	A MC				
12.	A MC				
13.	A MC				
14.	A MC				
15.	A MC				
16.	A MC				
17.	A MC				
18.	A MC				
19.	A MC				
20.	A MC				
21.	A MC				
22.	A MC				
23.	A MC				
24.	A MC				
25.	A MC				
26.	A MC				
27.	A MC				
28.	A MC				
29.	A MC				
30.	A MC				

FILE WITH: BUREAU OF LAND MANAGEMENT, 222 NORTH CENTRAL AVENUE,
 PHOENIX, AZ 85004-2203 and the respective county recorder, ON OR BEFORE
DECEMBER 30th (NOT THE 31st), BLM REQUIRES A \$5.00 NONREFUNDABLE
SERVICE CHARGE FOR EACH MINING CLAIM, MILL SITE OR TUNNEL SITE,
ANNUAL FILLINGS THAT ARE NOT ACCOMPANIED BY PROPER SERVICE
CHARGES WILL BE RETURNED WITHOUT FURTHER ACTION BY BLM.



FEE # 011132998
 OFFICIAL RECORDS
 COCHISE COUNTY
 DATE 11/14/01 HOUR 2

REQUEST OF
 TIERNEY, T E
 CHRISTINE RHODES-RECORDER
 FEE : 15.00 PAGES : 2

Return Document to:
Th. Tierney
P.O. Box 1415
Sierra Vista
AZ 85636
 Telephone # (520) 348-3292

For BLM Use Only

AZ-3850-1 (July 1992)

3 claims x 5 = 15 ⁰⁰
ck

CHECK ONE

AFFIDAVIT OF PERFORMANCE OF ANNUAL WORK

Also fill in ITEMS 1 through 9 and the reverse side of this document.

NOTICE OF INTENTION TO HOLD

I intend to hold the claim(s) /site(s) listed on the reverse side of this document for the calendar year 19___. Also fill in ITEMS 1 through 4 and ITEM 9.

NOTICES OF INTENTION TO HOLD ARE FOR MILL SITES AND TUNNEL SITES OR FOR MINING CLAIMS WHEN ASSESSMENT WORK HAS NOT BEEN DONE, REGARDLESS OF WHETHER THE ANNUAL ASSESSMENT HAS BEEN SUSPENDED, DEFERRED, OR NOT YET ACCRUED. THE FILING OF A NOTICE OF INTENTION TO HOLD SHALL NOT RELIEVE THE OWNER OF COMPLYING WITH FEDERAL AND STATE LAWS PERTAINING TO THE PERFORMANCE OF ANNUAL ASSESSMENT WORK. NOTICES OF INTENTION TO HOLD FOR MILL SITES OR TUNNEL SITES NEED NOT BE COUNTY RECORDED. FOR MINING CLAIMS THE FORM FILED WITH BLM MUST BE IDENTICAL TO THE ONE THAT WAS OR WILL BE FILED WITH THE COUNTY.

Evidence of Annual Assessment Work or a Notice of Intention to Hold must be filed each calendar year following the calendar year in which the Claim/site was located.

ALL CLAIMS LISTED ON A SINGLE AFFIDAVIT MUST BE CONTIGUOUS.

1. State of Arizona, County of Cochise SS:
 2. I, (Name) Thomas E Tierney
 3. Reside at (Address) 5565 Calle Marro
 City Sierra Vista, County Cochise, State AZ, Zip 85636

being duly sworn, deposes and says that he/she is a citizen of the United States, more than eighteen years of age, that all of the facts set forth in this affidavit/notice, subject to the provisions and penalties of 18 USC 1001 pertaining to the filing of false, fictitious, or fraudulent statements with the United States, are true and correct according to the best of my knowledge, information and belief.

4. Owner's Name and Address (If not shown in Items 1-3 above) CHECK HERE IF THIS IS A CHANGE OF ADDRESS
Thomas E Tierney
P.O. Box 1415
Sierra Vista AZ 85636

5. That I am personally acquainted with the mining claim(s). The work and improvements were made by and at the expense of the owner(s) of said claim(s). Said contiguous group of claims, listed on the reverse side of this document, are situated in the Hartford Mining District, Cochise County, Arizona

6. That between the dates starting at 12 o'clock noon on September 1, 192001 and ending at 12 o'clock noon on September 1, 192001 at least \$ 100.00 dollars worth of work and improvements were done and performed upon said claim(s) or upon one or more of a contiguous group of claims for the benefit of all, or wholly or partly outside of a contiguous group of claims for the benefit of all, not including the location work.

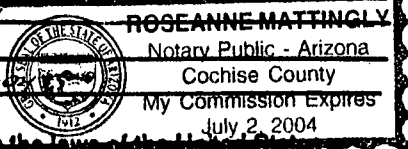
7. That the following persons were employed to perform the work and improvements described herein: Thomas E Tierney

8. That the work and improvements performed were: Samples were taken from old stream beds and banks. Samples were checked with a metal detector, ran through a sluice, panned and detected a few gold.

9. Dated 10-9-01, Signature Thomas E Tierney

SUBSCRIBED AND SWORN TO before me, a Notary Public, this 9 day of Oct, 192001

by Thomas E Tierney
 Notary Public Roseanne Mattingly
 MY COMMISSION EXPIRES 7-2-04



For BLM Use Only

2001 DEC 10 1002
 ENTERED INTO COMPUTER
 1/16/02 TR

This form is for the purpose of complying with the laws of the United States Department of the Interior, Bureau of Land Management and the State of Arizona pertaining to assessment work and/or a notice of intention to hold. 30 USC 28, 43 CFR 3833.2, ARS 27-208. Subject to Paperwork Reduction Act and Privacy Act statements available at the BLM AZ State Office. The form is not copyrighted. It may be reproduced without restriction.

011132998

If the claims/sites have consecutive BLM #'s and are in the same Township, Range and Section(s) they may be listed as follows:

SAMPLE 1-10 A MC 19640-49 Dkt/Pg # 1025/1-10 (or) 4N 20W 36
 RECORDING # 9106173-82

CLAIM/SITE NAME	SERIAL NUMBER	Dkt/Pg or Recording # of ORIGINAL LOCATION NOTICEI	TWN SHP	RNG	SEC(S)
1. <i>Big Four #1</i>	A MC <i>302602</i>		<i>23S</i>	<i>20E</i>	<i>24</i>
2. <i>Big Four #2</i>	A MC <i>302603</i>		<i>23S</i>	<i>20E</i>	<i>24</i>
3. <i>Big Four #3</i>	A MC <i>302604</i>		<i>23S</i>	<i>20E</i>	<i>13</i>
4.	A MC				
5.	A MC				
6.	A MC				
7.	A MC				
8.	A MC				
9.	A MC				
10.	A MC				
11.	A MC				
12.	A MC				
13.	A MC				
14.	A MC				
15.	A MC				
16.	A MC				
17.	A MC				
18.	A MC				
19.	A MC				
20.	A MC				
21.	A MC				
22.	A MC				
23.	A MC				
24.	A MC				
25.	A MC				
26.	A MC				
27.	A MC				
28.	A MC				
29.	A MC				
30.	A MC				

FILE WITH: BUREAU OF LAND MANAGEMENT, 222 NORTH CENTRAL AVENUE, PHOENIX, AZ 85004-2203 and the respective county recorder, ON OR BEFORE DECEMBER 30th (NOT THE 31st), BLM REQUIRES A \$5.00 NONREFUNDABLE SERVICE CHARGE FOR EACH MINING CLAIM, MILL SITE OR TUNNEL SITE, ANNUAL FILLINGS THAT ARE NOT ACCOMPANIED BY PROPER SERVICE CHARGES WILL BE RETURNED WITHOUT FURTHER ACTION BY BLM.



FEE # 011132999
 OFFICIAL RECORDS
 COCHISE COUNTY
 DATE 11/14/01 HOUR 2

REQUEST OF
 TIERNEY, T E
 CHRISTINE RHODES-RECORDER
 FEE : 15.00 PAGES : 2

Return Document to:

For BLM Use Only

AZ-3850-1 (July 1992)

T.E. Tierney
P.O. Box 1415
Sierra Vista
AZ 85636

CK 2706
1 claim = \$15
C

Telephone # ()-

CHECK ONE

AFFIDAVIT OF PERFORMANCE OF ANNUAL WORK
 Also fill in ITEMS 1 through 9 and the reverse side of this document.

NOTICE OF INTENTION TO HOLD
 I intend to hold the claim(s) /site(s) listed on the reverse side of this document for the calendar year 19___. Also fill in ITEMS 1 through 4 and ITEM 9.

NOTICES OF INTENTION TO HOLD ARE FOR MILL SITES AND TUNNEL SITES OR FOR MINING CLAIMS WHEN ASSESSMENT WORK HAS NOT BEEN DONE, REGARDLESS OF WHETHER THE ANNUAL ASSESSMENT HAS BEEN SUSPENDED, DEFERRED, OR NOT YET ACCRUED. THE FILING OF A NOTICE OF INTENTION TO HOLD SHALL NOT RELIEVE THE OWNER OF COMPLYING WITH FEDERAL AND STATE LAWS PERTAINING TO THE PERFORMANCE OF ANNUAL ASSESSMENT WORK. NOTICES OF INTENTION TO HOLD FOR MILL SITES OR TUNNEL SITES NEED NOT BE COUNTY RECORDED. FOR MINING CLAIMS THE FORM FILED WITH BLM MUST BE IDENTICAL TO THE ONE THAT WAS OR WILL BE FILED WITH THE COUNTY.

Evidence of Annual Assessment Work or a Notice of Intention to Hold must be filed each calendar year following the calendar year in which the Claim/site was located.

ALL CLAIMS LISTED ON A SINGLE AFFIDAVIT MUST BE CONTIGUOUS.

1. State of Arizona, County of Cochise ss:
2. I, (Name) Thomas E. Tierney
3. Reside at (Address) 2365 Calle Nuevo
 City _____, County _____, State _____, Zip _____

being duly sworn, deposes and says that he/she is a citizen of the United States, more than eighteen years of age, that all of the facts set forth in this affidavit/notice, subject to the provisions and penalties of 18 USC 1001 pertaining to the filing of false, fictitious, or fraudulent statements with the United States, are true and correct according to the best of my knowledge, information and belief.

4. Owner's Name and Address (If not shown in Items 1-3 above) CHECK HERE IF THIS IS A CHANGE OF ADDRESS
Thomas E. Tierney David J. Kernery Stephen J. Kernery
P.O. Box 1415 P.O. Box 1415 P.O. Box 1415
Sierra Vista Az 85636 Sierra Vista Az 85636 Sierra Vista Az 85636

5. That I am personally acquainted with the mining claim(s). The work and improvements were made by and at the expense of the owner(s) of said claim(s). Said contiguous group of claims, listed on the reverse side of this document, are situated in the Hartford Mining District, Cochise County, Arizona

6. That between the dates starting at 12 o'clock noon on September 1, 192000 and ending at 12 o'clock noon on September 1, 2000 at least \$ 100.00 dollars worth of work and improvements were done and performed upon said claim(s) or upon one or more of a contiguous group of claims for the benefit of all, or wholly or partly outside of a contiguous group of claims for the benefit of all, not including the location work.

7. That the following persons were employed to perform the work and improvements described herein: Thomas E. Tierney and David J. Kernery

8. That the work and improvements performed were: Samples were taken from the Hartford Mill site. Samples were run through a sluice, returned and analyzed for gold content.

9. Dated 10-9-01, Signature Thomas E. Tierney
 SUBSCRIBED AND SWORN TO before me, a Notary Public, this 9 day of Oct 192001
 by Thomas E. Tierney

Notary Public Roseanne Mattingly
 MY COMMISSION EXPIRES 7-2
 ROSEANNE MATTINGLY
 Notary Public - Arizona
 Cochise County
 My Commission Expires
 July 2, 2004

This form is for the purpose of complying with the laws of the United States Department of the Interior, Bureau of Land Management and the State of Arizona pertaining to assessment work and/or a notice of intention to hold. 30 USC 28, 43 CFR 3833.2, ARS 27-208. Subject to Paperwork Reduction Act and Privacy Act statements available at the BLM AZ State Office. The form is not copyrighted. It may be reproduced without restriction.

For BLM Use Only
 ENTERED INTO COMPUTER
 11/16/02

If the claims/sites have consecutive BLM #'s and are in the same Township, Range and Section(s) they may be listed as follows:

SAMPLE 1-10 A MC 19640-49 Dkt/Pg # 1025/1-10 (or) 4N 20W 36
 RECORDING # 9106173-82

CLAIM/SITE NAME	SERIAL NUMBER	Dkt/Pg or Recording # of ORIGINAL LOCATION NOTICEI	TWN SHP	RNG	SEC(S)
1. SF 60	A MC 952315	990618665	245	20E	1
2.	A MC				
3.	A MC				
4.	A MC				
5.	A MC				
6.	A MC				
7.	A MC				
8.	A MC				
9.	A MC				
10.	A MC				
11.	A MC				
12.	A MC				
13.	A MC				
14.	A MC				
15.	A MC				
16.	A MC				
17.	A MC				
18.	A MC				
19.	A MC				
20.	A MC				
21.	A MC				
22.	A MC				
23.	A MC				
24.	A MC				
25.	A MC				
26.	A MC				
27.	A MC				
28.	A MC				
29.	A MC				
30.	A MC				

FILE WITH: BUREAU OF LAND MANAGEMENT, 222 NORTH CENTRAL AVENUE,
 PHOENIX, AZ 85004-2203 and the respective county recorder, ON OR BEFORE
DECEMBER 30th (NOT THE 31st), BLM REQUIRES A \$5.00 NONREFUNDABLE
SERVICE CHARGE FOR EACH MINING CLAIM, MILL SITE OR TUNNEL SITE,
ANNUAL FILLINGS THAT ARE NOT ACCOMPANIED BY PROPER SERVICE
CHARGES WILL BE RETURNED WITHOUT FURTHER ACTION BY BLM.



FEE # 011133000
 OFFICIAL RECORDS
 COCHISE COUNTY
 DATE 11/14/01 HOUR 2

REQUEST OF
 TIERNEY, T E
 CHRISTINE RHODES-RECORDER
 FEE : 15.00 PAGES : 2

Return Document to:

For BLM Use Only

AZ-3850-1 (July 1992)

T.E. Tierney
P.O. Box 1415
Sierra Vista
Az. 85636
 Telephone # (520) 398-3294

2 claims x 5 = \$10
CK 2706
0

CHECK ONE

AFFIDAVIT OF PERFORMANCE OF ANNUAL WORK

Also fill in ITEMS 1 through 9 and the reverse side of this document.

NOTICE OF INTENTION TO HOLD

I intend to hold the claim(s) /site(s) listed on the reverse side of this document for the calendar year 19___. Also fill in ITEMS 1 through 4 and ITEM 9.

NOTICES OF INTENTION TO HOLD ARE FOR MILL SITES AND TUNNEL SITES OR FOR MINING CLAIMS WHEN ASSESSMENT WORK HAS NOT BEEN DONE, REGARDLESS OF WHETHER THE ANNUAL ASSESSMENT HAS BEEN SUSPENDED, DEFERRED, OR NOT YET ACCRUED. THE FILING OF A NOTICE OF INTENTION TO HOLD SHALL NOT RELIEVE THE OWNER OF COMPLYING WITH FEDERAL AND STATE LAWS PERTAINING TO THE PERFORMANCE OF ANNUAL ASSESSMENT WORK. NOTICES OF INTENTION TO HOLD FOR MILL SITES OR TUNNEL SITES NEED NOT BE COUNTY RECORDED. FOR MINING CLAIMS THE FORM FILED WITH BLM MUST BE IDENTICAL TO THE ONE THAT WAS OR WILL BE FILED WITH THE COUNTY.

Evidence of Annual Assessment Work or a Notice of Intention to Hold must be filed each calendar year following the calendar year in which the Claim/site was located.

ALL CLAIMS LISTED ON A SINGLE AFFIDAVIT MUST BE CONTIGUOUS.

1. State of Arizona, County of Cochise ss:
 2. I, (Name) Thomas E. Tierney
 3. Reside at (Address) 5565 Calle Moreno
City Sierra Vista, County Cochise, State Az. Zip 85636

being duly sworn, deposes and says that he/she is a citizen of the United States, more than eighteen years of age, that all of the facts set forth in this affidavit/notice, subject to the provisions and penalties of 18 USC 1001 pertaining to the filing of false, fictitious, or fraudulent statements with the United States, are true and correct according to the best of my knowledge, information and belief.

4. Owner's Name and Address (If not shown in Items 1-3 above) CHECK HERE IF THIS IS A CHANGE OF ADDRESS
Thomas E. Tierney
P.O. Box 1415
Sierra Vista Az. 85636

5. That I am personally acquainted with the mining claim(s). The work and improvements were made by and at the expense of the owner(s) of said claim(s). Said contiguous group of claims, listed on the reverse side of this document, are situated in the Hartford Mining District, Cochise County, Arizona


6. That between the dates starting at 12 o'clock noon on September 1, 2000 and ending at 12 o'clock noon on September 1, 2001 at least \$ 100100 dollars worth of work and improvements were done and performed upon said claim(s) or upon one or more of a contiguous group of claims for the benefit of all, or wholly or partly outside of a contiguous group of claims for the benefit of all, not including the location work.

7. That the following persons were employed to perform the work and improvements described herein: Thomas E. Tierney

8. That the work and improvements performed were: Sample were taken from the quartz and Hill sites. The samples were sent through a geologist's practice and analyzed for gold content.

9. Dated 10-9-01 Signature Thomas E. Tierney
 SUBSCRIBED AND SWORN TO before me, a Notary Public, this 9 day of Oct 19 2001
 by Thomas E. Tierney

Notary Public Roseanne Mattingly
 MY COMMISSION EXPIRES 7-2



For BLM Use Only
 BUREAU OF LAND MANAGEMENT
 U.S. DEPARTMENT OF THE INTERIOR

This form is for the purpose of complying with the laws of the United States Department of the Interior, Bureau of Land Management and the State of Arizona pertaining to assessment work and/or a notice of intention to hold. 30 USC 28, 43 CFR 3833.2, ARS 27-208. Subject to Paperwork Reduction Act and Privacy Act statements available at the BLM AZ State Office. The form is not copyrighted. It may be reproduced without restriction.

ENTERED INTO COMPUTER
 1/16/02 JK

If the claims/sites have consecutive BLM #'s and are in the same Township, Range and Section(s) they may be listed as follows:

SAMPLE 1-10 A MC 19640-49 ; Dkt/Pg # 1025/1-10 (or) 4N 20W 36
 RECORDING # 9106173-82

CLAIM/SITE NAME	SERIAL NUMBER	Dkt/Pg or Recording # of ORIGINAL LOCATION NOTICEI	TWN SHP	RNG	SEC(S)
1. TNT #1	A MC 293158		24S	20E	7
2. TNT #2	A MC 137407		24S	20E	6
3.	A MC				
4.	A MC				
5.	A MC				
6.	A MC				
7.	A MC				
8.	A MC				
9.	A MC				
10.	A MC				
11.	A MC				
12.	A MC				
13.	A MC				
14.	A MC				
15.	A MC				
16.	A MC				
17.	A MC				
18.	A MC				
19.	A MC				
20.	A MC				
21.	A MC				
22.	A MC				
23.	A MC				
24.	A MC				
25.	A MC				
26.	A MC				
27.	A MC				
28.	A MC				
29.	A MC				
30.	A MC				

FILE WITH: BUREAU OF LAND MANAGEMENT, 222 NORTH CENTRAL AVENUE, PHOENIX, AZ 85004-2203 and the respective county recorder, ON OR BEFORE DECEMBER 30th (NOT THE 31st), BLM REQUIRES A \$5.00 NONREFUNDABLE SERVICE CHARGE FOR EACH MINING CLAIM, MILL SITE OR TUNNEL SITE, ANNUAL FILLINGS THAT ARE NOT ACCOMPANIED BY PROPER SERVICE CHARGES WILL BE RETURNED WITHOUT FURTHER ACTION BY BLM.



FEE # 001232944
 OFFICIAL RECORDS
 COCHISE COUNTY
 DATE 00/12/04 HOUR 9

REQUEST OF
 KEMERY, STEPHEN J
 CHRISTINE RHODES-RECORDER
 FEE : 15.00 PAGES : 2

Return Document to:

For BLM Use Only

AZ-3850-1 (July 1992)

STEPHEN J. KEMERY
P.O. BOX 245
HEBERFORD AZ 85615
 Telephone # (820) 878-0735

1 claim = \$5

CHECK ONE

AFFIDAVIT OF PERFORMANCE OF ANNUAL WORK

Also fill in ITEMS 1 through 9 and the reverse side of this document.

NOTICE OF INTENTION TO HOLD

I intend to hold the claim(s) /site(s) listed on the reverse side of this document for the calendar year 19___. Also fill in ITEMS 1 through 4 and ITEM 9.

NOTICES OF INTENTION TO HOLD ARE FOR MILL SITES AND TUNNEL SITES OR FOR MINING CLAIMS WHEN ASSESSMENT WORK HAS NOT BEEN DONE, REGARDLESS OF WHETHER THE ANNUAL ASSESSMENT HAS BEEN SUSPENDED, DEFERRED, OR NOT YET ACCRUED. THE FILING OF A NOTICE OF INTENTION TO HOLD SHALL NOT RELIEVE THE OWNER OF COMPLYING WITH FEDERAL AND STATE LAWS PERTAINING TO THE PERFORMANCE OF ANNUAL ASSESSMENT WORK. NOTICES OF INTENTION TO HOLD FOR MILL SITES OR TUNNEL SITES NEED NOT BE COUNTY RECORDED. FOR MINING CLAIMS THE FORM FILED WITH BLM MUST BE IDENTICAL TO THE ONE THAT WAS OR WILL BE FILED WITH THE COUNTY.

Evidence of Annual Assessment Work or a Notice of Intention to Hold must be filed each calendar year following the calendar year in which the Claim/site was located.

ALL CLAIMS LISTED ON A SINGLE AFFIDAVIT MUST BE CONTIGUOUS.

1. State of Arizona, County of COCHISE SS:
 2. I, (Name) STEPHEN J KEMERY
 3. Reside at (Address) 7524 SUNNIVALD RD.
HEBERFORD City, COCHISE County, AZ State, 85615 Zip

being duly sworn, deposes and says that he/she is a citizen of the United States, more than eighteen years of age, that all of the facts set forth in this affidavit/notice, subject to the provisions and penalties of 18 USC 1001 pertaining to the filing of false, fictitious, or fraudulent statements with the United States, are true and correct according to the best of my knowledge, information and belief.

4. Owner's Name and Address (If not shown in items 1-3 above) CHECK HERE IF THIS IS A CHANGE OF ADDRESS
STEPHEN J KEMERY
P.O. BOX 245
HEBERFORD AZ 85615

5. That I am personally acquainted with the mining claim(s). The work and improvements were made by and at the expense of the owner(s) of said claim(s). Said contiguous group of claims, listed on the reverse side of this document, are situated in the HARTFORD Mining District, COCHISE County, Arizona

6. That between the dates starting at 12 o'clock noon on September 1, 19 99 and ending at 12 o'clock noon on September 1, 19 2000, at least \$ 100.00 dollars worth of work and improvements were done and performed upon said claim(s) or upon one or more of a contiguous group of claims for the benefit of all, or wholly or partly outside of a contiguous group of claims for the benefit of all, not including the location work.

7. That the following persons were employed to perform the work and improvements described herein: STEPHEN J KEMERY

8. That the work and improvements performed were: WENT BACK AND CONTINUED WORK LEFT OFF OF NW. BANK & BENCH SOME GOLD WAS RECOVERED.

9. Dated 11-21-2000, Signature [Signature]
 SUBSCRIBED AND SWORN TO before me, a Notary Public, this 21 day of November 2000

by Stephen J Kemery
 Notary Public
 MY COMMISSION EXPIRES 11/21/2003
ROBIN J. JOHNSON
 Notary Public, Arizona
 Cochise County

This form is for the purpose of complying with the laws of the United States Department of the Interior, Bureau of Land Management and the State of Arizona pertaining to assessment work and/or a notice of intention to hold. 30 USC 28, 43 CFR 3833.2, ARS 27-208. Subject to Paperwork Reduction Act and Privacy Act statements available at the BLM AZ State Office. The form is not copyrighted. It may be reproduced without restriction.

For BLM Use Only
 00. NOV 6 17 30
 DEC 27 9 19 AM '00
 ARIZONA STATE OFFICE
 BLM
 RECEIVED
 ENTERED INTO COMPUTER
 09 JAN 2001

112410121

If the claims/sites have consecutive BLM #'s and are in the same Township, Range and Section(s) they may be listed as follows:

SAMPLE 1-10 A MC 19640-49 ; Dkt/Pg # 1025/1-10 (or) 4N 20W 36
 RECORDING # 9106173-82

CLAIM/SITE NAME	SERIAL NUMBER	Dkt/Pg or Recording # of ORIGINAL LOCATION NOTICEI	TWN SHP	RNG	SEC(S)
1. <i>DULCE DE ORD.</i>	A MC <i>350615</i>		<i>245</i>	<i>20E</i>	<i>1</i>
2.	A MC				
3.	A MC				
4.	A MC				
5.	A MC				
6.	A MC				
7.	A MC				
8.	A MC				
9.	A MC				
10.	A MC				
11.	A MC				
12.	A MC				
13.	A MC				
14.	A MC				
15.	A MC				
16.	A MC				
17.	A MC				
18.	A MC				
19.	A MC				
20.	A MC				
21.	A MC				
22.	A MC				
23.	A MC				
24.	A MC				
25.	A MC				
26.	A MC				
27.	A MC				
28.	A MC				
29.	A MC				
30.	A MC				

FILE WITH: BUREAU OF LAND MANAGEMENT, 222 NORTH CENTRAL AVENUE, PHOENIX, AZ 85004-2203 and the respective county recorder, ON OR BEFORE DECEMBER 30th (NOT THE 31st), BLM REQUIRES A \$5.00 NONREFUNDABLE SERVICE CHARGE FOR EACH MINING CLAIM, MILL SITE OR TUNNEL SITE. ANNUAL FILLINGS THAT ARE NOT ACCOMPANIED BY PROPER SERVICE CHARGES WILL BE RETURNED WITHOUT FURTHER ACTION BY BLM.



FEE # 001232943
 OFFICIAL RECORDS
 COCHISE COUNTY
 DATE 00/12/04 HOUR 9

REQUEST OF
 KEMERY, STEPHEN J
 CHRISTINE RHODES-RECORDER
 FEE : 15.00 PAGES : 2

Return Document to:

For BLM Use Only

AZ-3850-1 (July 1992)

STEPHEN J. KEMERY
P.O. BOX 245
HERDFORD AZ 85615
 Telephone # (520) - 328-0735

1 Claim = 85

CHECK ONE

AFFIDAVIT OF PERFORMANCE OF ANNUAL WORK

Also fill in ITEMS 1 through 9 and the reverse side of this document.

NOTICE OF INTENTION TO HOLD

I intend to hold the claim(s) /site(s) listed on the reverse side of this document for the calendar year 19___. Also fill in ITEMS 1 through 4 and ITEM 9.

NOTICES OF INTENTION TO HOLD ARE FOR MILL SITES AND TUNNEL SITES OR FOR MINING CLAIMS WHEN ASSESSMENT WORK HAS NOT BEEN DONE, REGARDLESS OF WHETHER THE ANNUAL ASSESSMENT HAS BEEN SUSPENDED, DEFERRED, OR NOT YET ACCRUED. THE FILING OF A NOTICE OF INTENTION TO HOLD SHALL NOT RELIEVE THE OWNER OF COMPLYING WITH FEDERAL AND STATE LAWS PERTAINING TO THE PERFORMANCE OF ANNUAL ASSESSMENT WORK. NOTICES OF INTENTION TO HOLD FOR MILL SITES OR TUNNEL SITES NEED NOT BE COUNTY RECORDED. FOR MINING CLAIMS THE FORM FILED WITH BLM MUST BE IDENTICAL TO THE ONE THAT WAS OR WILL BE FILED WITH THE COUNTY.

Evidence of Annual Assessment Work or a Notice of Intention to Hold must be filed each calendar year following the calendar year in which the Claim/site was located.

ALL CLAIMS LISTED ON A SINGLE AFFIDAVIT MUST BE CONTIGUOUS.

1. State of Arizona, County of COCHISE ss:
2. I, (Name) STEPHEN J KEMERY.
3. Reside at (Address) 7524 SUNNYVALE RD.
 City HERDFORD, County COCHISE, State AZ, Zip 85615

being duly sworn, deposes and says that he/she is a citizen of the United States, more than eighteen years of age, that all of the facts set forth in this affidavit/notice, subject to the provisions and penalties of 18 USC 1001 pertaining to the filing of false, fictitious, or fraudulent statements with the United States, are true and correct according to the best of my knowledge, information and belief.

4. Owner's Name and Address (If not shown in Items 1-3 above) CHECK HERE IF THIS IS A CHANGE OF ADDRESS
STEPHEN J KEMERY
P.O. BOX 245
HERDFORD AZ 85615

5. That I am personally acquainted with the mining claim(s). The work and improvements were made by and at the expense of the owner(s) of said claim(s). Said contiguous group of claims, listed on the reverse side of this document, are situated in the HERDFORD Mining District, COCHISE County, Arizona

6. That between the dates starting at 12 o'clock noon on September 1, 19 99 and ending at 12 o'clock noon on September 1, 2000 at least \$ 100.00 dollars worth of work and improvements were done and performed upon said claim(s) or upon one or more of a contiguous group of claims for the benefit of all, or wholly or partly outside of a contiguous group of claims for the benefit of all, not including the location work.

7. That the following persons were employed to perform the work and improvements described herein: STEPHEN J KEMERY

8. That the work and improvements performed were: WATER WAS PERFORMED IN SOUTH CENTER BLANCH SMALL STREET SIMS OWN HERDFORD FOR GOLD.

9. Dated 11-21-2000, Signature [Signature]
 SUBSCRIBED AND SWORN TO before me, a Notary Public, this 21 day of November 2000
 by Stephen J Kemery
 Notary Public [Signature]

MY COMMISSION EXPIRES NOV 2003
 ROBIN J. JORGENSEN
 Notary Public - Arizona

This form is for the purpose of complying with the laws of the United States Department of the Interior, Bureau of Land Management, 30 USC 28, 43 CFR 3833.2, ARS 27-208. Subject to Paperwork Reduction Act and Privacy Act statements available at the BLM AZ State Office. The form is not copyrighted. It may be reproduced without restriction.

For BLM Use Only

Dec 27 9 19 AM '00
 ARIZONA STATE OFFICE
 BLM
 RECEIVED
 ENTERED INTO COMPUTER

If the claims/sites have consecutive BLM #'s and are in the same Township, Range and Section(s) they may be listed as follows:

SAMPLE 1-10 A MC 19640-49 Dkt/Pg # 1025/1-10 (or) 4N 20W 36
 RECORDING # 9106173-82

CLAIM/SITE NAME	SERIAL NUMBER	Dkt/Pg or Recording # of ORIGINAL LOCATION NOTICEI	TWN SHP	RNG	SEC(S)
1. <u>ORO PERFECTO - 01</u>	<u>A MC 350616</u>		<u>235</u>	<u>21E</u>	<u>31</u>
2.	A MC				
3.	A MC				
4.	A MC				
5.	A MC				
6.	A MC				
7.	A MC				
8.	A MC				
9.	A MC				
10.	A MC				
11.	A MC				
12.	A MC				
13.	A MC				
14.	A MC				
15.	A MC				
16.	A MC				
17.	A MC				
18.	A MC				
19.	A MC				
20.	A MC				
21.	A MC				
22.	A MC				
23.	A MC				
24.	A MC				
25.	A MC				
26.	A MC				
27.	A MC				
28.	A MC				
29.	A MC				
30.	A MC				

FILE WITH: BUREAU OF LAND MANAGEMENT, 222 NORTH CENTRAL AVENUE, PHOENIX, AZ 85004-2203 and the respective county recorder, ON OR BEFORE DECEMBER 30th (NOT THE 31st), BLM REQUIRES A \$5.00 NONREFUNDABLE SERVICE CHARGE FOR EACH MINING CLAIM, MILL SITE OR TUNNEL SITE. ANNUAL FILLINGS THAT ARE NOT ACCOMPANIED BY PROPER SERVICE CHARGES WILL BE RETURNED WITHOUT FURTHER ACTION BY BLM.

001232943

**United States Department of the Interior
Bureau of Land Management**
BUSINESS & SUPPORT SVCS DIV
222 N CENTRAL AVE
PHOENIX, AZ 85004 -2203
Phone: (602) 417-9200

Receipt	
No:	239986

Transaction #: 254544
Date of Transaction: 12/28/2000

CUSTOMER: STEPHEN J KEMERY
BOX 245
HEREFORD, AZ 85615

LINE #	QTY	COMMODITY / SUBJECT / ACTION / PRODUCT	REMARKS	UNIT PRICE	TOTAL
1	1	LOCATABLE MINERALS / MINING CLAIMS-ACCOUNTS/UNADJUDICATED / MINING CLAIM MONEY RECEIVED (455)	POL 2000 (2)	- n/a -	\$10.00
TOTAL:					\$10.00

PAYMENT INFORMATION			
1	AMOUNT:	\$10.00	POSTMARKED: 12/15/2000
	TYPE:	CHECK	RECEIVED: 12/27/2000
	CHECK NO:	5436	
	NAME:	KEMERY, STEPHEN J BOX 245 HEREFORD AZ 85615	

REMARKS

CASE SERIAL NUMBER INFORMATION		
TRNS #	LINE #	CASES
254544	1	AMC350616

This receipt was generated by the automated BLM Collections and Billings System and is a paper representation of a portion of the official electronic record contained therein.

UNITED STATES
DEPARTMENT OF THE INTERIOR
BUREAU OF LAND MANAGEMENT

350615

FORM APPROVED
OMB NO. 1004-0114
Expires: March 31, 1997

441

MAINTENANCE FEE PAYMENT WAIVER CERTIFICATION

This small miner waiver is filed to hold the claims/sites listed below for the assessment year beginning at noon on the first September 1 following the official filing of this form with BLM.

The undersigned owner(s) of the mining claims/sites listed below hereby certify under penalty of 18 U.S.C. 1001 and 43 U.S.C. 1212 that: 2001

I/We control, or will control, ten or fewer mining claims/sites located and maintained on Federal land in the United States of America on the August 31 that is one day before the beginning of the assessment year indicated in line one above.

I/We have/will performed/perform assessment work upon the claims listed below for the current assessment year as of the August 31 indicated in line three above. This work meets the requirements of the General Mining Law of 1872, as amended; the Act of August 10, 1993; and the regulations at 43 CFR 3833 and 3850. Such work will be described on our affidavit of labor.

The mining claims and sites for which the above waiver from payment of the maintenance fees is made are:

CLAIM NAME	BLM RECORDATION SERIAL NUMBER
1. ORO PERFECTO - 01	AMC 350614
2. DULCE DE ORO	AMC 350615
3.	
4.	
5.	
6.	
7.	
8.	
9.	
10.	

All owner(s) of the above mining claims and sites are filing for this waiver.

I/We understand and acknowledge that pursuant to 43 U.S.C. 1212 and 18 U.S.C. 1001, the filing of a false, fictitious, or fraudulent document with the Bureau of Land Management may result in a fine of up to \$10,000, a prison term not to exceed five years, or both.

STEPHEN J KEMERY
(Owner's Name - Please Print)

Stephen J Kemery
(Owner's Signature)

P.O. BOX 245
(Street or P.O. Box)

HERDFORD
(City)

AZ
(State)

85615
(Zip Code)

(Owner's Name - Please Print)

(Owner's Signature)

(Street or P.O. Box)

(City)

(State)

(Zip Code)

(Owner's Name - Please Print)

(Owner's Signature)

(Street or P.O. Box)

(City)

(State)

(Zip Code)

(Owner's Name - Please Print)

(Owner's Signature)

(Street or P.O. Box)

(City)

(State)

(Zip Code)

ENTERED INTO COMPUTER

DM 8/31/00

VERIFIED
Ser 10-3-00 ✓

(Owner's Name - Please Print)

(Owner's Signature)

(Street or P.O. Box)

(City) (State) (Zip Code)

(Owner's Name - Please Print)

(Owner's Signature)

(Street or P.O. Box)

(City) (State) (Zip Code)

(Owner's Name - Please Print)

(Owner's Signature)

(Street or P.O. Box)

(City) (State) (Zip Code)

(Owner's Name - Please Print)

(Owner's Signature)

(Street or P.O. Box)

(City) (State) (Zip Code)

INSTRUCTIONS

1. This certification of waiver from payment of maintenance fees is made under the provisions of the Act of August 10, 1993 (107 Stat. 312 [1993]), and §1744 of Title 43 and §28-28k of Title 30 of the United States Code; and the regulations thereunder (43 CFR 3833 and 3850).
2. This waiver must be filed in advance of the assessment year for which a waiver is sought, but in no event be filed later than the August 31st preceding the assessment year for which the waiver is sought.
3. You must still record your affidavit of assessment work for claims listed and/or Notices of Intention to Hold for any sites listed with the BLM by each December 30th, and the local recording office under State law, as in the past.
4. This waiver must be filed in the BLM State Office where the mining claims are recorded.
5. If the claims and sites are located in more than one State, a separate waiver form must be filed in each State in which they are held. The total number of claims and sites listed on separate waiver forms cannot exceed ten.
6. All claim names and Bureau of Land Management (BLM) serial numbers must be listed for all mining claims and sites for which a waiver is sought.

7. All owners and their addresses must be listed.
8. This waiver form must be signed by all of the owners or their designated agent. If an agent is designated, a statement appointing the agent must be submitted with this certification, if a designation of agent is not currently on file with the BLM State office where your claims and sites are recorded.
9. Mining claims and sites held by a husband and wife, either jointly or individually, or their children under the age of discretion, shall be counted towards the 10 claim limit. Mining claims and sites held in co-ownership, or by an association of locators, by a partnership, or by a corporation shall be counted towards the 10 claim limit for claimants that have an interest in these entities.
10. Failure to pay the maintenance fee or meet the requirements for waiver from payment of the maintenance fee by any August 31st deadline for the following assessment year shall cause the mining claims and sites to be declared null and void.

NOTICE

The Privacy Act of 1974 and the regulation in 43 CFR 2.48(d) provide that you be furnished the following information in connection with the information required by this certification of exemption from rental fees form.

AUTHORITY: 30 U.S.C. 28-28e; 43 U.S.C. 1201, 1740, and 1744; and the Act of August 10, 1993 (107 Stat. 312); 43 CFR 3833 and 3850.

PRINCIPLE PURPOSE: This information is to be used to verify that the owner(s) of a mining claim has complied with the Act of August 10, 1993 (107 Stat. 312), and is entitled to perform assessment work in lieu of paying the maintenance fee for the mining claims listed on this form.

ROUTINE USE: (1) Adjudication of the claimant(s) certification of waiver from paying the maintenance fee otherwise required by the Act of August 10, 1993 (107 Stat. 312). (2) Disclosure may be made to appropriate Federal agencies when location is made within the agency's geographic area of responsibility. (3) Information from the record and/or the record will be transferred to the appropriate Federal, State, or local agency, or a member of the public in response to a specific request for pertinent information. (4) Information may also be provided to the

Department of Justice or in a proceeding before a court or adjudicative body; or to Federal, State, local or foreign agencies when needed for enforcement of civil or criminal codes or applicable regulations concerning title rights upon the public land.

EFFECT OF NOT PROVIDING INFORMATION: Disclosure of this information is required by the Act of August 10, 1993 (107 Stat. 312) and 43 CFR 3833 for those owner(s) wishing to take the small miners waiver allowed under 43 CFR 3833 and 3850. Failure to supply the information required in this form to support the owner(s) certification of waiver from payment of the otherwise required maintenance fees will result in the waiver being disallowed and the mining claims declared null and void by the Bureau of Land Management (BLM).

The Paperwork Reduction Act of 1980 (44 U.S.C. 3501, et seq.) requires us to tell you that:

This information is being collected to allow the BLM to determine if you qualify for a waiver from the payment of \$100 per mining claim maintenance fee established by the Act of August 10, 1993 (107 Stat. 312) and the implementing regulations at 43 CFR 3833 and 3850. A response to this request is required in accordance with the statute (107 Stat. 312) to retain your benefit.

BURDEN HOURS STATEMENT

Public reporting burden for this form is estimated to average 5 minutes per response, including time to review instructions, gathering and maintaining data, and completing and reviewing the form. Direct comments regarding this burden estimate, or any other aspect of this form, to the Department of the Interior, Bureau of Land Management, Information Collection Clearance Officer (871), 1849 C Street, N.W., Washington, D.C. 20240; and the Office of Management and Budget, Paperwork Reduction Project (1004-0114), Washington, D.C. 20503.

FOR OFFICIAL USE ONLY

RECEIVED
BUREAU OF
LAND MANAGEMENT

AUG 29 11 31 AM '00

ARIZONA
STATE OFFICE
PHOENIX, ARIZONA

RECEIVED
BUREAU OF
LAND MANAGEMENT

DEC 13 10 26 AM '99

ARIZONA
STATE OFFICE
PHOENIX, ARIZONA



FEE # 991134755
OFFICIAL RECORDS
COCHISE COUNTY
DATE 99/11/22 HOUR 9

REQUEST OF
KEMERY, STEPHEN J
CHRISTINE RHODES-RECORDER
FEE : 15.00 PAGES : 2

Return Document to:

STEPHEN J. KEMERY
P.O. BOX 245
HEREFORD AZ 85615

For BLM Use Only

1 @ \$5.00 cel
350615

AZ-3850-1 (July 1992)

AMC 350615

Telephone # (520)-378-0735

CHECK
ONE

AFFIDAVIT OF PERFORMANCE OF ANNUAL WORK
Also fill in ITEMS 1 through 9 and the reverse side of this document.

NOTICE OF INTENTION TO HOLD

I intend to hold the claim(s) /site(s) listed on the reverse side of this document for the calendar year 19___. Also fill in ITEMS 1 through 4 and ITEM 9.

NOTICES OF INTENTION TO HOLD ARE FOR MILL SITES AND TUNNEL SITES OR FOR MINING CLAIMS WHEN ASSESSMENT WORK HAS NOT BEEN DONE, REGARDLESS OF WHETHER THE ANNUAL ASSESSMENT HAS BEEN SUSPENDED, DEFERRED, OR NOT YET ACCRUED. THE FILING OF A NOTICE OF INTENTION TO HOLD SHALL NOT RELIEVE THE OWNER OF COMPLYING WITH FEDERAL AND STATE LAWS PERTAINING TO THE PERFORMANCE OF ANNUAL ASSESSMENT WORK. NOTICES OF INTENTION TO HOLD FOR MILL SITES OR TUNNEL SITES NEED NOT BE COUNTY RECORDED. FOR MINING CLAIMS THE FORM FILED WITH BLM MUST BE IDENTICAL TO THE ONE THAT WAS OR WILL BE FILED WITH THE COUNTY.

Evidence of Annual Assessment Work or a Notice of Intention to Hold must be filed each calendar year following the calendar year in which the Claim/site was located.

ALL CLAIMS LISTED ON A SINGLE AFFIDAVIT MUST BE CONTIGUOUS.

1. State of Arizona, County of COCHISE
2. I, (Name) STEPHEN J. KEMERY SS:
3. Reside at (Address) 7524 SUNNVALE RD.
HEREFORD City, COCHISE County, AZ State, 85615 Zip

being duly sworn, deposes and says that he/she is a citizen of the United States, more than eighteen years of age, that all of the facts set forth in this affidavit/notice, subject to the provisions and penalties of 18 USC 1001 pertaining to the filing of false, fictitious, or fraudulent statements with the United States, are true and correct according to the best of my knowledge, information and belief.

4. Owner's Name and Address (If not shown in items 1-3 above) CHECK HERE IF THIS IS A CHANGE OF ADDRESS
STEPHEN J. KEMERY
P.O. BOX 245
HEREFORD AZ 85615

5. That I am personally acquainted with the mining claim(s). The work and improvements were made by and at the expense of the owner(s) of said claim(s). Said contiguous group of claims, listed on the reverse side of this document, are situated in the HEREFORD Mining District, COCHISE County, Arizona

6. That between the dates starting at 12 o'clock noon on September 1, 19 98 and ending at 12 o'clock noon on September 1, 19 99 at least \$ 100.00 dollars worth of work and improvements were done and performed upon said claim(s) or upon one or more of a contiguous group of claims for the benefit of all, or wholly or partly outside of a contiguous group of claims for the benefit of all, not including the location work.

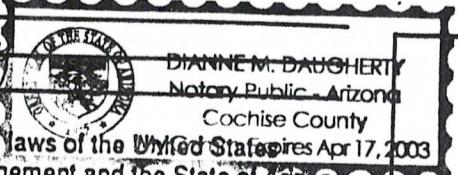
7. That the following persons were employed to perform the work and improvements described herein: STEPHEN J. KEMERY

8. That the work and improvements performed were: WORK WAS PERFORMED ON SOUTH STRAIN PLANE AND CHECKED WITH MATH DISCREPANCY. AND WAS APPROVED FOR GOLD.

9. Dated 9-22-99 Signature [Signature]

SUBSCRIBED AND SWORN TO before me, a Notary Public, this 22nd day of September 1999

by Stephen J. Kemery
Notary Public Dianne M. Daugherty
MY COMMISSION EXPIRES 4/17/2003



For BLM Use Only

This form is for the purpose of complying with the laws of the United States Department of the Interior, Bureau of Land Management and the State of Arizona pertaining to assessment work and/or a notice of intention to hold. 30 USC 28, 43 CFR 3833.2, ARS 27-208. Subject to Paperwork Reduction Act and Privacy Act statements available at the BLM AZ State Office. The form is not copyrighted. It may be reproduced without restriction.

991134755

ENTERED INTO COMPUTER
2/17/2000 xlm 2/17/00 x

If the claims/sites have consecutive BLM #'s and are in the same Township, Range and Section(s) they may be listed as follows:

SAMPLE 1-10 A MC 19640-49 Dk/Pg # 1025/1-10 (or) 4N 20W 36
 RECORDING # 9106173-82

CLAIM/SITE NAME	SERIAL NUMBER	Dk/Pg or Recording # of ORIGINAL LOCATION NOTICEI	TWN SHP	RNG	SEC(S)
1. <u>ORO PERFECTO - 01</u>	<u>A MC 350616</u>		<u>235</u>	<u>21E</u>	<u>31</u>
2.	A MC				
3.	A MC				
4.	A MC				
5.	A MC				
6.	A MC				
7.	A MC				
8.	A MC				
9.	A MC				
10.	A MC				
11.	A MC				
12.	A MC				
13.	A MC				
14.	A MC				
15.	A MC				
16.	A MC				
17.	A MC				
18.	A MC				
19.	A MC				
20.	A MC				
21.	A MC				
22.	A MC				
23.	A MC				
24.	A MC				
25.	A MC				
26.	A MC				
27.	A MC				
28.	A MC				
29.	A MC				
30.	A MC				

FILE WITH: BUREAU OF LAND MANAGEMENT, 222 NORTH CENTRAL AVENUE, PHOENIX, AZ 85004-2203 and the respective county recorder, ON OR BEFORE DECEMBER 30th (NOT THE 31st), BLM REQUIRES A \$5.00 NONREFUNDABLE SERVICE CHARGE FOR EACH MINING CLAIM, MILL SITE OR TUNNEL SITE, ANNUAL FILLINGS THAT ARE NOT ACCOMPANIED BY PROPER SERVICE CHARGES WILL BE RETURNED WITHOUT FURTHER ACTION BY BLM.



REQUEST OF
 KEMERY, STEPHEN J
 CHRISTINE RHODES-RECORDER
 FEE : 15.00 PAGES : 2

Return Document to:

STEPHEN J. KEMERY
P.O. BOX 245
HERFORD AZ
85615
 Telephone # (520) 378-0735

For BLM Use Only

AZ-3850-1 (July 1992)

1	@ 5.00	ced

CHECK ONE

AFFIDAVIT OF PERFORMANCE OF ANNUAL WORK

Also fill in ITEMS 1 through 9 and the reverse side of this document.

NOTICE OF INTENTION TO HOLD

I intend to hold the claim(s) /site(s) listed on the reverse side of this document for the calendar year 19___. Also fill in ITEMS 1 through 4 and ITEM 9.

NOTICES OF INTENTION TO HOLD ARE FOR MILL SITES AND TUNNEL SITES OR FOR MINING CLAIMS WHEN ASSESSMENT WORK HAS NOT BEEN DONE, REGARDLESS OF WHETHER THE ANNUAL ASSESSMENT HAS BEEN SUSPENDED, DEFERRED, OR NOT YET ACCRUED. THE FILING OF A NOTICE OF INTENTION TO HOLD SHALL NOT RELIEVE THE OWNER OF COMPLYING WITH FEDERAL AND STATE LAWS PERTAINING TO THE PERFORMANCE OF ANNUAL ASSESSMENT WORK. NOTICES OF INTENTION TO HOLD FOR MILL SITES OR TUNNEL SITES NEED NOT BE COUNTY RECORDED. FOR MINING CLAIMS THE FORM FILED WITH BLM MUST BE IDENTICAL TO THE ONE THAT WAS OR WILL BE FILED WITH THE COUNTY.

Evidence of Annual Assessment Work or a Notice of Intention to Hold must be filed each calendar year following the calendar year in which the Claim/site was located.

ALL CLAIMS LISTED ON A SINGLE AFFIDAVIT MUST BE CONTIGUOUS.

1. State of Arizona, County of COCHISE
 2. I, (Name) STEPHEN J. KEMERY SS:
 3. Reside at (Address) 7524 SUMMIDALE RD
HERFORD, County COCHISE, State AZ, Zip 85615

being duly sworn, deposes and says that he/she is a citizen of the United States, more than eighteen years of age, that all of the facts set forth in this affidavit/notice, subject to the provisions and penalties of 18 USC 1001 pertaining to the filing of false, fictitious, or fraudulent statements with the United States, are true and correct according to the best of my knowledge, information and belief.

4. Owner's Name and Address (If not shown in Items 1-3 above) CHECK HERE IF THIS IS A CHANGE OF ADDRESS
STEPHEN J. KEMERY
P.O. BOX 245
HERFORD AZ 85615


5. That I am personally acquainted with the mining claim(s). The work and Improvements were made by and at the expense of the owner(s) of said claim(s). Said contiguous group of claims, listed on the reverse side of this document, are situated in the HERFORD Mining District, COCHISE County, Arizona

6. That between the dates starting at 12 o'clock noon on September 1, 19 99 at least \$ \$100.00 dollars worth of work and improvements were done and performed upon said claim(s) or upon one or more of a contiguous group of claims for the benefit of all, or wholly or partly outside of a contiguous group of claims for the benefit of all, not including the location work.

7. That the following persons were employed to perform the work and improvements described herein: STEPHEN J. KEMERY

8. That the work and improvements performed were: WORK ON NW BRANK WAS DONE + COMPLETED TESTED + ANALYZED FOR GOLD ALSO SHOT SUNK IN OLD STRIP ON SW CORNER OF CLAIM AND ANALYZED FOR GOLD.

9. Dated 9-22-99, Signature [Signature]
 SUBSCRIBED AND SWORN TO before me, a Notary Public, this 22nd day of September, 1999
 by Stephen J. Kemery
 Notary Public 4/17/2003 Dianne M. Daugherty



For BLM Use Only

ARIZONA
 STATE OFFICE
 PHOENIX, ARIZONA

RECEIVED
 BUREAU OF
 LAND MANAGEMENT

DM
 2/17/00
 2/17/00

ENTERED IN COMPUTER

This form is for the purpose of complying with the laws of the United States Department of the Interior, Bureau of Land Management and the State of Arizona pertaining to assessment work and/or a notice of intention to hold. 30 USC 28, 43 CFR 3833.2, ARS 27-208. Subject to Paperwork Reduction Act and Privacy Act statements available at the BLM AZ State Office. The form is not copyrighted. It may be reproduced without restriction.

If the claims/sites have consecutive BLM #'s and are in the same Township, Range and Section(s) they may be listed as follows:

SAMPLE 1-10 A MC 19640-49 Dkt/Pg # 1025/1-10 (or) 4N 20W 36
 RECORDING # 9106173-82

CLAIM/SITE NAME	SERIAL NUMBER	Dkt/Pg or Recording # of ORIGINAL LOCATION NOTICEI	TWN SHP	RNG	SEC(S)
1. <i>DULCE DE ORO.</i>	A MC 350615		<i>24S</i>	<i>20E</i>	<i>1</i>
2.	A MC				
3.	A MC				
4.	A MC				
5.	A MC				
6.	A MC				
7.	A MC				
8.	A MC				
9.	A MC				
10.	A MC				
11.	A MC				
12.	A MC				
13.	A MC				
14.	A MC				
15.	A MC				
16.	A MC				
17.	A MC				
18.	A MC				
19.	A MC				
20.	A MC				
21.	A MC				
22.	A MC				
23.	A MC				
24.	A MC				
25.	A MC				
26.	A MC				
27.	A MC				
28.	A MC				
29.	A MC				
30.	A MC				

FILE WITH: BUREAU OF LAND MANAGEMENT, 222 NORTH CENTRAL AVENUE,
 PHOENIX, AZ 85004-2203 and the respective county recorder, ON OR BEFORE
DECEMBER 30th (NOT THE 31st), BLM REQUIRES A \$5.00 NONREFUNDABLE
SERVICE CHARGE FOR EACH MINING CLAIM, MILL SITE OR TUNNEL SITE,
ANNUAL FILLINGS THAT ARE NOT ACCOMPANIED BY PROPER SERVICE
CHARGES WILL BE RETURNED WITHOUT FURTHER ACTION BY BLM.

United States Department of the Interior
Bureau of Land Management
 BUSINESS & SUPPORT SVCS DIV
 222 N CENTRAL AVE
 PHOENIX, AZ 85004 -2203
 Phone: (602) 417-9200

Receipt	
No:	45125

Transaction #: 50954					
Date of Transaction: 12/15/1999					
Commodity: LOCATABLE MINERALS Subject: MINING CLAIMS					
CUSTOMER:		STEPHEN J KEMERY BOX 245 HEREFORD, AZ 85615			
LINE #	QTY	ACTION / PRODUCT	REMARKS	UNIT PRICE	TOTAL
1	2	PROOF OF LABOR/ASSESSMENT \$5 (1930)		\$5.00	\$10.00
TOTAL:					\$10.00

PAYMENT INFORMATION			
1	AMOUNT:	\$10.00	POSTMARKED: 12/09/1999
	TYPE:	CHECK	RECEIVED: 12/13/1999
	CHECK NO:	1807	
	NAME:	S.J. ENTERPRISES	

REMARKS

CASE SERIAL NUMBER INFORMATION		
TRNS #	LINE #	CASES
50954	1	AMC350615 , AMC350616

This receipt was generated by the automated BLM Collections and Billings System and is a paper representation of a portion of the official electronic record contained therein.

MAINTENANCE FEE PAYMENT WAIVER CERTIFICATION

This small miner waiver is filed to hold the claims/sites listed below for the assessment year beginning at noon on the first September 1 following the official filing of this form with BLM.

The undersigned owner(s) of the mining claims/sites listed below hereby certify under penalty of 18 U.S.C. 1001 and 43 U.S.C. 1212 that: **132**
I/We control, or will control, ten or fewer mining claims/sites located and maintained on Federal land in the United States of America on the August 31 that is one day before the beginning of the assessment year indicated in line one above.

I/We have/will performed/performed assessment work upon the claims listed below for the current assessment year as of the August 31 indicated in line three above. This work meets the requirements of the General Mining Law of 1872, as amended; the Act of August 10, 1993; and the regulations at 43 CFR 3833 and 3850. Such work will be described on our affidavit of labor.


The mining claims and sites for which the above waiver from payment of the maintenance fees is made are:

Lead Amsc
350615

CLAIM NAME	BLM RECORDATION SERIAL NUMBER
1. ORO PERFECTO - 01	350616
2.	
3.	
4.	
5.	
6.	
7.	
8.	
9.	
10.	

All owner(s) of the above mining claims and sites are filing for this waiver.

I/We understand and acknowledge that pursuant to 43 U.S.C. 1212 and 18 U.S.C. 1001, the filing of a false, fictitious, or fraudulent document with the Bureau of Land Management may result in a fine of up to \$10,000, a prison term not to exceed five years, or both.

<u>STEPHEN JOSEPH KEMLMY</u> (Owner's Name - Please Print)	 (Owner's Signature)
<u>P.O. BOX 245</u> (Street or P.O. Box)	<u>HERSFORD</u> <u>ND</u> <u>58515</u> (City) (State) (Zip Code)
_____ (Owner's Name - Please Print)	_____ (Owner's Signature)
_____ (Street or P.O. Box)	_____ (City) (State) (Zip Code)
_____ (Owner's Name - Please Print)	_____ (Owner's Signature)
_____ (Street or P.O. Box)	_____ (City) (State) (Zip Code)
_____ (Owner's Name - Please Print)	_____ (Owner's Signature)
_____ (Street or P.O. Box)	_____ (City) (State) (Zip Code)

ENTERED IN COMPUTER

8/3/99 MCH (City)

DM 8/4/99

(Owner's Name - Please Print)

(Owner's Signature)

(Street or P.O. Box)

(City)

(State)

(Zip Code)

(Owner's Name - Please Print)

(Owner's Signature)

(Street or P.O. Box)

(City)

(State)

(Zip Code)

(Owner's Name - Please Print)

(Owner's Signature)

(Street or P.O. Box)

(City)

(State)

(Zip Code)

(Owner's Name - Please Print)

(Owner's Signature)

(Street or P.O. Box)

(City)

(State)

(Zip Code)

INSTRUCTIONS

1. This certification of waiver from payment of maintenance fees is made under the provisions of the Act of August 10, 1993 (107 Stat. 312 [1993]), and §1744 of Title 43 and §28-28k of Title 30 of the United States Code; and the regulations thereunder (43 CFR 3833 and 3850).
2. This waiver must be filed in advance of the assessment year for which a waiver is sought, but in no event be filed later than the August 31st preceding the assessment year for which the waiver is sought.
3. You must still record your affidavit of assessment work for claims listed and/or Notices of Intention to Hold for any sites listed with the BLM by each December 30th, and the local recording office under State law, as in the past.
4. This waiver must be filed in the BLM State Office where the mining claims are recorded.
5. If the claims and sites are located in more than one State, a separate waiver form must be filed in each State in which they are held. The total number of claims and sites listed on separate waiver forms cannot exceed ten.
6. All claim names and Bureau of Land Management (BLM) serial numbers must be listed for all mining claims and sites for which a waiver is sought.

7. All owners and their addresses must be listed.
8. This waiver form must be signed by all of the owners or their designated agent. If an agent is designated, a statement appointing the agent, must be submitted with this certification, if a designation of agent is not currently on file with the BLM State office where your claims and sites are recorded.
9. Mining claims and sites held by a husband and wife, either jointly or individually, or their children under the age of discretion, shall be counted towards the 10 claim limit. Mining claims and sites held in co-ownership, or by an association of locators, by a partnership, or by a corporation shall be counted towards the 10 claim limit for claimants that have an interest in these entities.
10. Failure to pay the maintenance fee or meet the requirements for waiver from payment of the maintenance fee by any August 31st deadline for the following assessment year shall cause the mining claims and sites to be declared null and void.

NOTICE

The Privacy Act of 1974 and the regulation in 43 CFR 2.48(d) provide that you be furnished the following information in connection with the information required by this certification of exemption from rental fees form.

AUTHORITY: 30 U.S.C. 28-28e; 43 U.S.C. 1201, 1740, and 1744; and the Act of August 10, 1993 (107 Stat. 312); 43 CFR 3833 and 3850.

PRINCIPLE PURPOSE: This information is to be used to verify that the owner(s) of a mining claim has complied with the Act of August 10, 1993 (107 Stat. 312), and is entitled to perform assessment work in lieu of paying the maintenance fee for the mining claims listed on this form.

ROUTINE USE: (1) Adjudication of the claimant(s) certification of waiver from paying the maintenance fee otherwise required by the Act of August 10, 1993 (107 Stat. 312). (2) Disclosure may be made to appropriate Federal agencies when location is made within the agency's geographic area of responsibility. (3) Information from the record and/or the record will be transferred to the appropriate Federal, State, or local agency, or a member of the public in response to a specific request for pertinent information. (4) Information may also be provided to the

Department of Justice or in a proceeding before a court or adjudicative body; or to Federal, State, local or foreign agencies when needed for enforcement of civil or criminal codes or applicable regulations concerning title rights upon the public land.

EFFECT OF NOT PROVIDING INFORMATION: Disclosure of this information is required by the Act of August 10, 1993 (107 Stat. 312) and 43 CFR 3833 for those owner(s) wishing to take the small miners waiver allowed under 43 CFR 3833 and 3850. Failure to supply the information required in this form to support the owner(s) certification of waiver from payment of the otherwise required maintenance fees will result in the waiver being disallowed and the mining claims declared null and void by the Bureau of Land Management (BLM).

The Paperwork Reduction Act of 1980 (44 U.S.C. 3501, et seq.) requires us to tell you that:

This information is being collected to allow the BLM to determine if you qualify for a waiver from the payment of \$100 per mining claim maintenance fee established by the Act of August 10, 1993 (107 Stat. 312) and the implementing regulations at 43 CFR 3833 and 3850. A response to this request is required in accordance with the statute (107 Stat. 312) to retain your benefit.

BURDEN HOURS STATEMENT

Public reporting burden for this form is estimated to average 5 minutes per response, including time to review instructions, gathering and maintaining data, and completing and reviewing the form. Direct comments regarding this burden estimate, or any other aspect of this form, to the Department of the Interior, Bureau of Land Management, Information Collection Clearance Officer (871), 1849 C Street, N.W., Washington, D.C. 20240; and the Office of Management and Budget, Paperwork Reduction Project (1004-0114), Washington, D.C. 20503.

FOR OFFICIAL USE ONLY

RECEIVED
 OFFICE OF THE
 ASSISTANT
 SECRETARY OF THE
 BUREAU OF LAND
 MANAGEMENT
 AUG 2 10 35 AM '99

MAINTENANCE FEE PAYMENT WAIVER CERTIFICATION

This small miner waiver is filed to hold the claims/sites listed below for the assessment year beginning at noon on the first September 1 following the official filing of this form with BLM.

The undersigned owner(s) of the mining claims/sites listed below hereby certify under penalty of 18 U.S.C. 1001 and 43 U.S.C. 1212 that:

130

I/We control, or will control, ten or fewer mining claims/sites located and maintained on Federal land in the United States of America on the August 31 that is one day before the beginning of the assessment year indicated in line one above.

I/We have/will performed/performed assessment work upon the claims listed below for the current assessment year as of the August 31 indicated in line three above. This work meets the requirements of the General Mining Law of 1872, as amended; the Act of August 10, 1993; and the regulations at 43 CFR 3833 and 3850. Such work will be described on our affidavit of labor.

The mining claims and sites for which the above waiver from payment of the maintenance fees is made are:

CLAIM NAME	BLM RECORDATION SERIAL NUMBER
1. DULCE DE ORO	AME 350615
2.	
3.	
4.	
5.	
6.	
7.	
8.	
9.	
10.	

All owner(s) of the above mining claims and sites are filing for this waiver.

I/We understand and acknowledge that pursuant to 43 U.S.C. 1212 and 18 U.S.C. 1001, the filing of a false, fictitious, or fraudulent document with the Bureau of Land Management may result in a fine of up to \$10,000, a prison term not to exceed five years, or both.

STEPHEN JOSEPH KLEMERY
(Owner's Name - Please Print)

Stephen Joseph Klemery
(Owner's Signature)

P.O. BOX 245

(Street or P.O. Box)

HERSFORD

(City)

AZ

(State)

85615

(Zip Code)

(Owner's Name - Please Print)

(Owner's Signature)

(Street or P.O. Box)

(City)

(State)

(Zip Code)

(Owner's Name - Please Print)

(Owner's Signature)

(Street or P.O. Box)

(City)

(State)

(Zip Code)

(Owner's Name - Please Print)

(Owner's Signature)

(Street or P.O. Box)

(City)

(State)

(Zip Code)

ENTERED IN COMPUTER

8/3/99 [initials]

(Continued on reverse)

xm 8/4/99

(Owner's Name - Please Print)

(Owner's Signature)

(Street or P.O. Box)

(City)

(State)

(Zip Code)

(Owner's Name - Please Print)

(Owner's Signature)

(Street or P.O. Box)

(City)

(State)

(Zip Code)

(Owner's Name - Please Print)

(Owner's Signature)

(Street or P.O. Box)

(City)

(State)

(Zip Code)

(Owner's Name - Please Print)

(Owner's Signature)

(Street or P.O. Box)

(City)

(State)

(Zip Code)

INSTRUCTIONS

1. This certification of waiver from payment of maintenance fees is made under the provisions of the Act of August 10, 1993 (107 Stat. 312 [1993]), and §1744 of Title 43 and §28-28k of Title 30 of the United States Code; and the regulations thereunder (43 CFR 3833 and 3850).
2. This waiver must be filed in advance of the assessment year for which a waiver is sought, but in no event be filed later than the August 31st preceding the assessment year for which the waiver is sought.
3. You must still record your affidavit of assessment work for claims listed and/or Notices of Intention to Hold for any sites listed with the BLM by each December 30th, and the local recording office under State law, as in the past.
4. This waiver must be filed in the BLM State Office where the mining claims are recorded.
5. If the claims and sites are located in more than one State, a separate waiver form must be filed in each State in which they are held. The total number of claims and sites listed on separate waiver forms cannot exceed ten.
6. All claim names and Bureau of Land Management (BLM) serial numbers must be listed for all mining claims and sites for which a waiver is sought.

7. All owners and their addresses must be listed.
8. This waiver form must be signed by all of the owners or their designated agent. If an agent is designated, a statement appointing the agent, must be submitted with this certification, if a designation of agent is not currently on file with the BLM State office where your claims and sites are recorded.
9. Mining claims and sites held by a husband and wife, either jointly or individually, or their children under the age of discretion, shall be counted towards the 10 claim limit. Mining claims and sites held in co-ownership, or by an association of locators, by a partnership, or by a corporation shall be counted towards the 10 claim limit for claimants that have an interest in these entities.
10. Failure to pay the maintenance fee or meet the requirements for waiver from payment of the maintenance fee by any August 31st deadline for the following assessment year shall cause the mining claims and sites to be declared null and void.

NOTICE

The Privacy Act of 1974 and the regulation in 43 CFR 2.48(d) provide that you be furnished the following information in connection with the information required by this certification of exemption from rental fees form.

AUTHORITY: 30 U.S.C. 28-28e; 43 U.S.C. 1201, 1740, and 1744; and the Act of August 10, 1993 (107 Stat. 312); 43 CFR 3833 and 3850.

PRINCIPLE PURPOSE: This information is to be used to verify that the owner(s) of a mining claim has complied with the Act of August 10, 1993 (107 Stat. 312), and is entitled to perform assessment work in lieu of paying the maintenance fee for the mining claims listed on this form.

ROUTINE USE: (1) Adjudication of the claimant(s) certification of waiver from paying the maintenance fee otherwise required by the Act of August 10, 1993 (107 Stat. 312). (2) Disclosure may be made to appropriate Federal agencies when location is made within the agency's geographic area of responsibility. (3) Information from the record and/or the record will be transferred to the appropriate Federal, State, or local agency, or a member of the public in response to a specific request for pertinent information. (4) Information may also be provided to the

Department of Justice or in a proceeding before a court or adjudicative body; or to Federal, State, local or foreign agencies when needed for enforcement of civil or criminal codes or applicable regulations concerning title rights upon the public land.

EFFECT OF NOT PROVIDING INFORMATION: Disclosure of this information is required by the Act of August 10, 1993 (107 Stat. 312) and 43 CFR 3833 for those owner(s) wishing to take the small miners waiver allowed under 43 CFR 3833 and 3850. Failure to supply the information required in this form to support the owner(s) certification of waiver from payment of the otherwise required maintenance fees will result in the waiver being disallowed and the mining claims declared null and void by the Bureau of Land Management (BLM).

The Paperwork Reduction Act of 1980 (44 U.S.C. 3501, et seq.) requires us to tell you that:

This information is being collected to allow the BLM to determine if you qualify for a waiver from the payment of \$100 per mining claim maintenance fee established by the Act of August 10, 1993 (107 Stat. 312) and the implementing regulations at 43 CFR 3833 and 3850. A response to this request is required in accordance with the statute (107 Stat. 312) to retain your benefit.

BURDEN HOURS STATEMENT

Public reporting burden for this form is estimated to average 5 minutes per response, including time to review instructions, gathering and maintaining data, and completing and reviewing the form. Direct comments regarding this burden estimate, or any other aspect of this form, to the Department of the Interior, Bureau of Land Management, Information Collection Clearance Officer (871), 1849 C Street, N.W., Washington, D.C. 20240; and the Office of Management and Budget, Paperwork Reduction Project (1004-0114), Washington, D.C. 20503.

FOR OFFICIAL USE ONLY

Aug 2 10 51 AM '99
BUREAU OF LAND MANAGEMENT
DEPARTMENT OF THE INTERIOR

NOTICE!!

These documents have been scanned!

Do not place un-scanned documents beneath this notice!

Do not remove this notice from this file!

GPO Jacket No. 560-102
Print Order 61540
Rise Business Services, LLC
Job=AZ15 7/3/2019



Box Number= AZ15143



Claim Begin-End: ANC350615-AMC350616

5 Miscellaneous



AZ15143-9

AMC350775-AMC351108

**NO
DOCUMENTS
FOUND**

**NO DOCUMENTS FOUND
NO DOCUMENTS FOUND**

NOTICE!!

These documents have been scanned!

Do not place un-scanned documents beneath this notice!

Do not remove this notice from this file!

GPO Jacket No. 560-102
Print Order 61540
Rise Business Services, LLC
Job=AZ15 7/3/2019



Box Number= AZ15143



Claim Begin-End: ANC350615-AMC350616

6 Location Notices-Amendments and Supporting Documents



AZ15143-9

AMC350775-AMC351108

*update
2/9/99*

MINING CLAIM STATUS REPORT

Lead Serial No. A MC 350615 THROUGH A MC 350616

No. of Lode Claims _____
No. of Placer Claims 2
No. of Association Placer
(Not Enough Locators Send Form Ltr.) _____
No. of Mill Sites _____
No. of Tunnel Sites _____

STATUS CHECKED BY KC NASH
Enter Action Code 669

MTP CHECKED yes X 12-11-98
(Reduced Size Copy Enclosed)

ORCA GEO CHECKED Q
(Copy Enclosed)

Timely Filed YES NO
Service Charge Correct YES NO
(This is Curable)

WILDERNESS (WA) AREA CHECKED yes

WHICH WA Part

Location Fee Correct YES NO
Maintenance Fee Correct YES NO
Amount Paid \$ 270.00

Shortage \$ _____ Overage \$ _____

Over-the-Counter yes Mail _____

Township(s) 23S 24S
Range(s) 21E 20E
Section(s) 31 1

GENERAL JURISDICTION OF: BLM _____ (or) WHICH NATIONAL FOREST Coronado NF

Enter Code 880 On Split Estate Land (Show Type of Patent - SX, PX, SRHE etc)

Enter Code 267 For Stockraising Homestead When Proper Notice Has Been Filed

STATUS.

CLAIMS PARTIALLY VOID: Private Minerals _____ Withdrawn _____ Other _____
N/A

CLAIMS VOID: Private Minerals _____ Withdrawn _____ Other _____
N/A

ADD: DATE RECEIVED, ACTION CODE 482, IN REMARKS: 1995, 1996, 1997, 1998

SPECIAL INSTRUCTIONS FOR DATA INPUT: _____

COMMENTS _____

When recorded, mail to:

REQ

Name: STEPHEN J. KEMERY

Address: P.O. BOX 245

City/State/Zip Code: HEREFORD

AZ. 85615



SEP 16 1998 10am

FEE # 980927862
OFFICIAL RECORDS
COCHISE COUNTY
DATE 9/16/98

REQUEST OF
KEMERY, STEPHEN J
CHRISTINE RHODES RECORDER
FEE : 10.00 PAGES 2

RECEIVED
STATE OFFICE
A ID: 115

Space above this line for Recorder's use

NOTICE OF MINING CLAIM

- 1. TYPE OF NOTICE: Location Amendment Relocation
- 2. TYPE OF CLAIM: Placer Lode Millsite Tunnelite

3. The name and address of the Locator is:

Name: STEPHEN J. KEMERY

Address: P.O. BOX 245

City/State/Zip Code: HEREFORD AZ 85615

4. The name of the claim is DULCE DE ORD

5. The date of the location is 16 SEPTEMBER 1998

6. The claim is 1320 feet long and 660 feet wide. The distance from the location monument to each end of the claim is 500 feet in a N. direction and 820 feet in a S. direction.

7. The general course of the claim is from the NORTH to the SOUTH.

8. The location of the claim is in Section 1, Township T245

Range G&SRB-M

Base and Meridian,

HEREFORD Mining District, COCHISE County,

State of ARIZONA

9. If amending or relocating, the previous claim name was N/A

recorded in Docket(Book) _____ page(s) _____

_____ Mining District, _____ County,

State of _____

10. The location of the claim with reference to a natural object or permanent monument is _____

2.1 MILES WEST OF JUNCTION OF ASH CANYON Rd. & Hwy 92

Dated: 16 September, 1998

Stephen J. Kemery
Signature

P.O. BOX 245
Address

HEREFORD AZ 85615
City/State/Zip

980927862

A MC 350615

MAP OF MINING CLAIM LOCATION

1. The name of the claim is DULCE DE ORO ;
2. The NE corner of the claim is 1320 feet in a WESTERLY direction to a survey monument or permanent natural object described as NE CORNER OF SECTION 1 T245 R20E ;
3. The type of location monument is STONE MONUMENT ;
The type of corner end monuments are STONE MONUMENT ;
4. The bearing and distance between the corners of the claim are beginning at the NE corner of the claim, 660 W feet in a WESTERLY direction to the NW CORNER corner, then 1320 S feet in a SOUTHERLY direction to the SW corner, then 660 feet in a EAST direction to the SE corner, then 1320 feet in a NORTHERLY direction to the point of beginning.

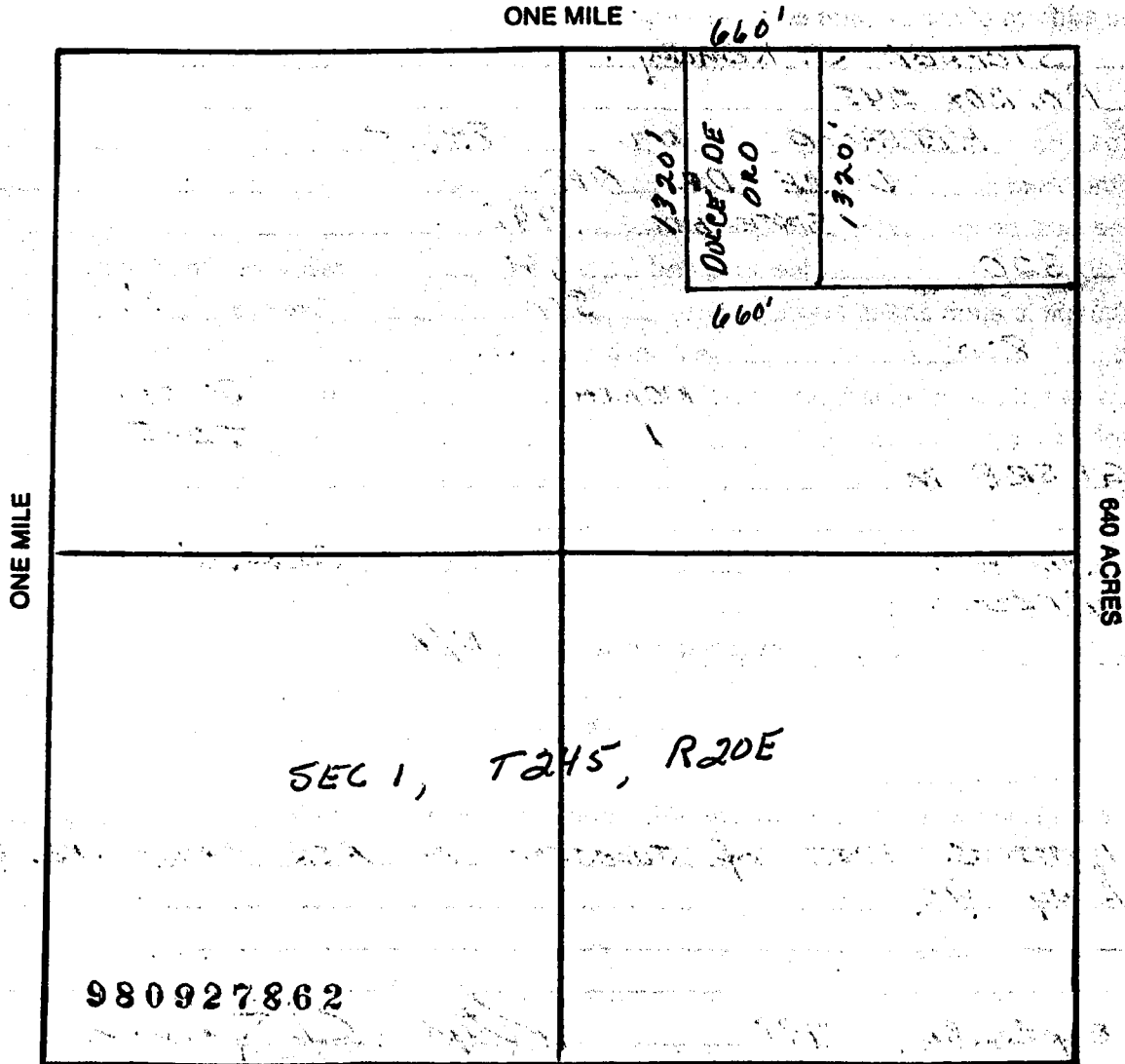
MAP

One inch = One thousand feet

North Arrow



ONE MILE



Section 1 Range R20E Township T245

G & S R B - M

Base and Meridian.

Dated: 16 September 1998

[Signature]
Signature

SEP 15 1998 / DAM
5-P-1

When recorded, mail to:

Name: STEPHEN KEMERY.

Address: P.O. BOX 245

City/State/Zip Code: HEREFORD AZ 85615



FEE # 980927785
OFFICIAL RECORDS
COCHISE COUNTY
DATE 9/15/98 HOUR 10

REQUEST
KEMERY, STEPHEN
CHRISTINE RHODES-RECORDS
FEE : 10.00
PAGE 2

RECEIVED
STATE OFFICE
AUG 28 10:45
COCHISE COUNTY, ARIZONA

Space above this line for Recorder's use

NOTICE OF MINING CLAIM

1. TYPE OF NOTICE: Location Amendment Relocation
2. TYPE OF CLAIM: Placer Lode Millsite Tunnelsite
3. The name and address of the Locator is
Name: STEPHEN KEMERY.
Address: P.O. BOX 245
City/State/Zip Code: HEREFORD AZ 85615
4. The name of the claim is ORO PERFECTO - 01
5. The date of the location is 15- SEPT. 98
6. The claim is 790 feet long and 660 feet wide. The distance from the location monument to each end of the claim is 790 feet in a WESTERLY direction and 660 feet in a SOUTHERLY direction.
7. The general course of the claim is from the WEST to the EAST
8. The location of the claim is in Section 31, Township 235, Range 21E

Base and Meridian,

HARTFORD Mining District, COCHISE County,
State of ARIZONA

9. If amending or relocating, the previous claim name was NA
recorded in Docket(Book) _____ page(s) _____
Mining District, _____ County,
State of _____

10. The location of the claim with reference to a natural object or permanent monument is
BEING IN SE 1/4 OF SECTION 31, T235, R21E G+SR BEM LOCATED
9/10 OF A MILE IN A WESTERLY DIRECTION FROM THE ASH CANYON TURN OFF
ON HWY 92 ON FOREST ROAD 59 NE CORNER IN OR EAST BOUNDARY OF
SECTION 31

Dated: 15 SEPTEMBER 1998

Stephen Kemery
Signature

P.O. BOX 245
Address

HEREFORD AZ 85615
City/State/Zip

980927785

A MC 350616

MAP OF MINING CLAIM LOCATION

1. The name of the claim is ORD PERFECTO - 01 ;
2. The NORTH EAST corner of the claim is 2110 feet in a NORTH WESTERLY direction to a survey monument or permanent natural object described as A SURVEY MONUMENT WITH A BRASS CAP SET INTO A IRON PIPE WITH SE 1/4 / 31 1916 STAMPED THERE ON ;
3. The type of location monument is STONE 3 FEET HIGH (NORTH EAST CORNER) ;
The type of corner end monuments are STONE 3 FT HIGH ;
4. The bearing and distance between the corners of the claim are beginning at the NORTHEAST corner of the claim, 790 feet in a WESTERLY direction to the NW corner, then 660 feet in a SOUTHWLY direction to the SW corner, then 790 feet in a EASTERLY direction to the SE corner, then 660 feet in a NORTHWALY direction to the point of beginning.

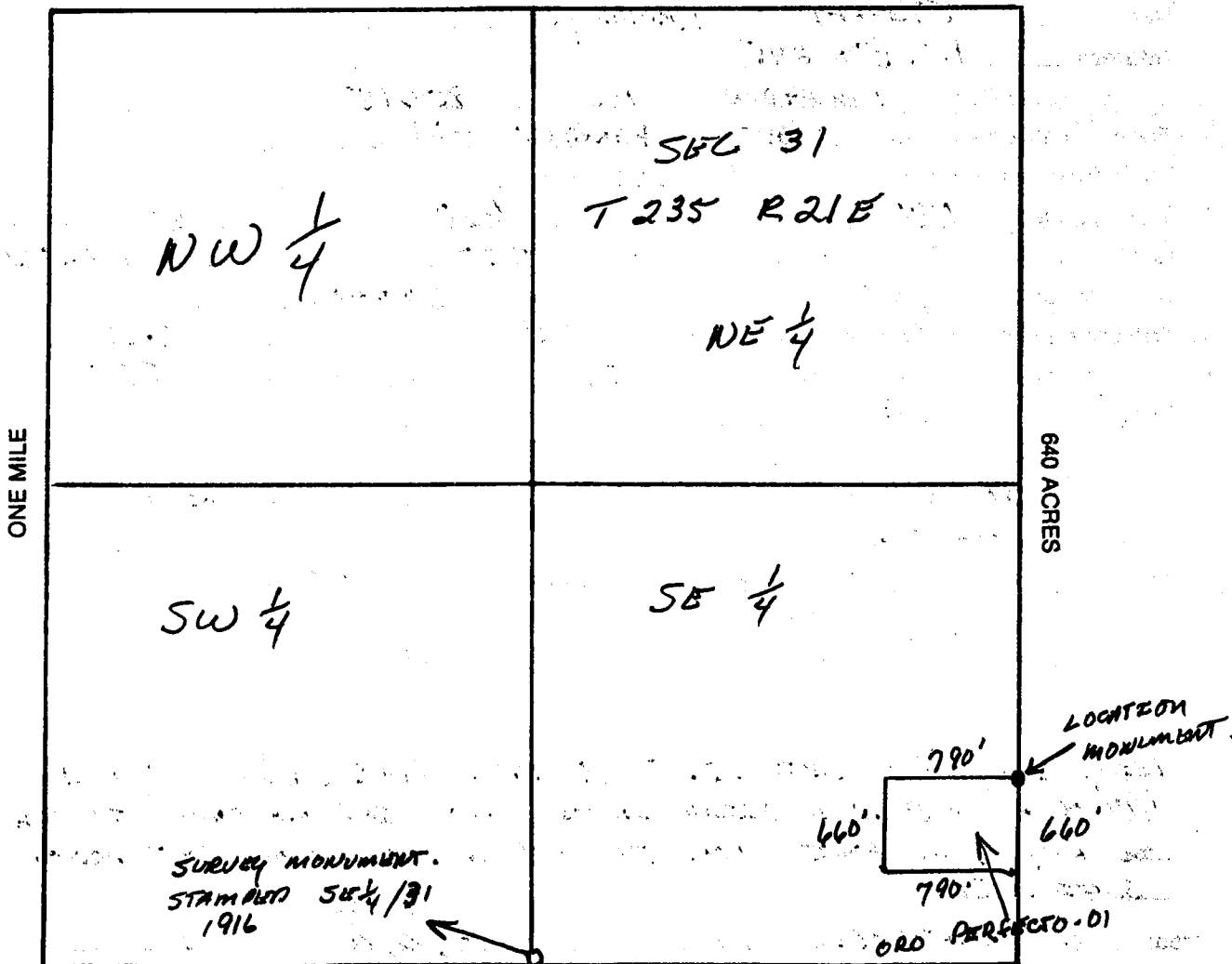
MAP

One inch = One thousand feet

North Arrow



ONE MILE



Section 31 Range 21E Township 235

CALIA & SALT REVER

Base and Meridian.

Dated: 15 SEPTEMBER 1998

980927785

Stephen J. Fenney
Signature

Public Law 98-406
96th Congress

An Act

To designate certain national forest lands in the State of Arizona as wilderness, and for other purposes.

Aug. 28, 1984
[H.R. 4707]

Be it enacted by the Senate and House of Representatives of the United States of America in Congress assembled, That this Act may be cited as the "Arizona Wilderness Act of 1984".

Arizona
Wilderness
Act of 1984.
National
Wilderness
Preservation
System.
National Forest
System.

TITLE I

SEC. 101. (a) In furtherance of the purposes of the Wilderness Act (16 U.S.C. 1131-1136), the following lands in the State of Arizona are hereby designated as wilderness and therefore as components of the National Wilderness Preservation System:

(1) certain lands in the Prescott National Forest, which comprise approximately five thousand four hundred and twenty acres, as generally depicted on a map entitled "Apache Creek Wilderness—Proposed", dated February 1984, and which shall be known as the Apache Creek Wilderness;

16 USC 1132
note.

(2) certain lands in the Prescott National Forest, which comprise approximately fourteen thousand nine hundred and fifty acres, as generally depicted on a map entitled "Cedar Bench Wilderness—Proposed", dated August 1984, and which shall be known as the Cedar Bench Wilderness;

16 USC 1132
note.

(3) certain lands in the Apache-Sitgreaves National Forest, which comprise approximately eleven thousand and eighty acres, as generally depicted on a map entitled "Bear Wallow Wilderness—Proposed", dated March 1984, and which shall be known as the Bear Wallow Wilderness;

16 USC 1132
note.

(4) certain lands in the Prescott National Forest, which comprise approximately twenty-six thousand and thirty acres, as generally depicted on a map entitled "Castle Creek Wilderness—Proposed", dated August 1984, and which shall be known as the Castle Creek Wilderness;

16 USC 1132
note.

(5) certain lands in the Coronado National Forest, which comprise approximately sixty-nine thousand seven hundred acres, as generally depicted on a map entitled "Chiricahua Wilderness—Proposed", dated March 1984, and which are hereby incorporated in and shall be deemed part of the Chiricahua Wilderness, as designated by Public Law 88-577;

16 USC 1131
note.
16 USC 1132
note.

(6) certain lands in the Coconino National Forest, which comprise approximately eleven thousand five hundred and fifty acres, as generally depicted on a map entitled "Fossil Springs Wilderness—Proposed", dated April 1984, and which shall be known as the Fossil Springs Wilderness;

16 USC 1132
note.

(7) certain lands in the Tonto National Forest, which comprise approximately fifty-three thousand five hundred acres, as generally depicted on a map entitled "Four Peaks Wilderness—Proposed", dated April 1984, and which shall be known as the Four Peaks Wilderness;

- 16 USC 1131
note.
16 USC 1132
note.
- 16 USC 1132
note.
- 16 USC 1132
note.
- 16 USC 1132
note.
- 16 USC 1131
note.
16 USC 1131
note.
- 16 USC 1132
note.
- 16 USC 1132
note.
- 16 USC 1132
note.
- (8) certain lands in the Coronado National Forest, which comprise approximately twenty-three thousand six hundred acres, as generally depicted on a map entitled "Galiuro Wilderness Additions—Proposed", dated April 1984, and which are hereby incorporated in and shall be deemed a part of the Galiuro Wilderness as designated by Public Law 88-577;
- (9) certain lands in the Prescott National Forest, which comprise approximately nine thousand eight hundred acres, as generally depicted on a map entitled "Granite Mountain Wilderness—Proposed", dated April 1984, and which shall be known as Granite Mountain Wilderness;
- (10) certain lands in the Tonto National Forest, which comprise approximately thirty-six thousand seven hundred and eighty acres, as generally depicted on a map entitled "Hellsgate Wilderness—Proposed", dated August 1984, and which shall be known as the Hellsgate Wilderness;
- (11) certain lands in the Prescott National Forest which comprise approximately seven thousand six hundred acres, as generally depicted on a map entitled "Juniper Mesa Wilderness—Proposed", dated February 1984, and which shall be known as the Juniper Mesa Wilderness;
- (12) certain lands in the Kaibab and Coconino National Forests, which comprise approximately six thousand five hundred and ten acres, as generally depicted on a map entitled "Kendrick Mountain Wilderness—Proposed", dated February 1984, and which shall be known as Kendrick Mountain Wilderness;
- (13) certain lands in the Tonto National Forest, which comprise approximately forty-six thousand six hundred and seventy acres, as generally depicted on a map entitled "Mazatzal Wilderness Additions—Proposed", dated August 1984, and which are hereby incorporated and shall be deemed a part of the Mazatzal Wilderness as designated by Public Law 88-577: *Provided*, That within the lands added to the Mazatzal Wilderness by this Act, the provisions of the Wilderness Act shall not be construed to prevent the installation and maintenance of hydrologic, meteorologic, or telecommunications facilities, or any combination of the foregoing, or limited motorized access to such facilities when nonmotorized access means are not reasonably available or when time is of the essence, subject to such conditions as the Secretary deems desirable, where such facilities or access are essential to flood warning, flood control, and water reservoir operation purposes;
- (14) certain lands in the Coronado National Forest, which comprise approximately twenty thousand one hundred and ninety acres, as generally depicted on a map entitled "Miller Peak Wilderness—Proposed", dated February 1984, and which shall be known as the Miller Peak Wilderness;
- (15) certain lands in the Coronado National Forest, which comprise approximately twenty-five thousand two hundred and sixty acres, as generally depicted on a map entitled "Mt. Wrightson Wilderness—Proposed", dated February 1984, and which shall be known as the Mt. Wrightson Wilderness;
- (16) certain lands in the Coconino National Forest, which comprise approximately eighteen thousand one hundred and fifty acres, as generally depicted on a map entitled "Munds Mountain Wilderness—Proposed", dated August 1984, and which shall be known as the Munds Mountain Wilderness;

16 USC 1132
note.

ness—Proposed”, dated April 1984, and which shall be known as the West Clear Creek Wilderness;

(27) certain lands in the Coconino National Forest, which comprise approximately six thousand seven hundred acres, as generally depicted on a map entitled “Wet Beaver Wilderness—Proposed”, dated February 1984, and which shall be known as the Wet Beaver Wilderness;

16 USC 1132
note.

(28) certain lands in the Prescott National Forest, which comprise approximately five thousand six hundred acres, as generally depicted on a map entitled “Woodchute Wilderness—Proposed”, dated August 1984, and which shall be known as the Woodchute Wilderness;

16 USC 1132
note.

(29) certain lands in the Coconino National Forest, which comprise approximately ten thousand one hundred and forty acres, as generally depicted on a map entitled “Strawberry Crater Wilderness—Proposed”, dated April 1984, and which shall be known as Strawberry Crater Wilderness;

16 USC 1132
note.

(30) certain lands in the Apache-Sitgreaves National Forest, which comprise approximately five thousand two hundred acres, as generally depicted on a map entitled “Escudilla—Proposed Wilderness”, dated April 1984, and which shall be known as Escudilla Wilderness.

(b) Subject to valid existing rights, the wilderness areas designated under this section shall be administered by the Secretary of Agriculture (hereinafter in this title referred to as the “Secretary”) in accordance with the provisions of the Wilderness Act governing areas designated by that Act as wilderness, except that any reference in such provisions to the effective date of the Wilderness Act (or any similar reference) shall be deemed to be a reference to the date of enactment of this Act.

16 USC 1131
note.

(c) As soon as practicable after enactment of this Act, the Secretary shall file a map and a legal description of each wilderness area designated under this section with the Committee on Interior and Insular Affairs of the United States House of Representatives and with the Committee on Energy and Natural Resources of the United States Senate. Such map and description shall have the same force and effect as if included in this Act, except that correction of clerical and typographical errors in such legal description and map may be made. Such map and legal description shall be on file and available for public inspection in the Office of the Chief of the Forest Service, United States Department of Agriculture.

Public
availability.

(d) The Congress does not intend that designation of wilderness areas in the State of Arizona lead to the creation of protective perimeters or buffer zones around each wilderness area. The fact that nonwilderness activities or uses can be seen or heard from areas within a wilderness shall not, of itself, preclude such activities or uses up to the boundary of the wilderness area.

Water.
16 USC 1133.
16 USC 1131
note.

(e)(1) As provided in paragraph (6) of section 4(d) of the Wilderness Act, nothing in this Act or in the Wilderness Act shall constitute an express or implied claim or denial on the part of the Federal Government as to exemption from Arizona State water laws.

Fish and fishing.
Wildlife.

(2) As provided in paragraph (7) of section 4(d) of the Wilderness Act, nothing in this Act or in the Wilderness Act shall be construed as affecting the jurisdiction or responsibilities of the State of Arizona with respect to wildlife and fish in the national forests located in that State.

(f)(1) Grazing of livestock in wilderness areas established by this title, where established prior to the date of the enactment of this Act, shall be administered in accordance with section 4(d)(4) of the Wilderness Act and section 108 of Public Law 96-560.

(2) The Secretary is directed to review all policies, practices, and regulations of the Department of Agriculture regarding livestock grazing in national forest wilderness areas in Arizona in order to insure that such policies, practices, and regulations fully conform with and implement the intent of Congress regarding grazing in such areas, as such intent is expressed in this Act.

(3) Not later than one year after the date of the enactment of this Act, and at least every five years thereafter, the Secretary of Agriculture shall submit to the Committee on Interior and Insular Affairs of the United States House of Representatives and to the Committee on Energy and Natural Resources of the United States Senate a report detailing the progress made by the Forest Service in carrying out the provisions of paragraphs (1) and (2) of this section.

SEC. 102. (a) In furtherance of the purposes of the Wilderness Act, the Secretary of Agriculture shall review the following as to their suitability or nonsuitability for preservation as wilderness and shall submit his recommendations to the President:

(1) certain lands in the Coronado National Forest, which comprise approximately eight hundred fifty acres, as generally depicted on a map entitled "Bunk Robinson Wilderness Study Area Additions—Proposed", dated February 1984, and which are hereby incorporated in the Bunk Robinson Wilderness Study Area as designated by Public Law 96-550;

(2) certain lands in the Coronado National Forest, which comprise approximately five thousand and eighty acres, as generally depicted on a map entitled "Whitmire Canyon Study Area Additions—Proposed", dated February 1984, and which are hereby incorporated in the Whitmire Canyon Wilderness Study Area as designated by Public Law 96-550; and

(3) certain lands in the Coronado National Forest, which comprise approximately sixty-two thousand acres, as generally depicted on a map entitled "Mount Graham Wilderness Study Area", dated August 1984, and which shall be known as the Mount Graham Wilderness Study Area.

With respect to the areas named in paragraphs (1) and (2), the President shall submit his recommendations to the United States House of Representatives and the United States Senate no later than January 1, 1986.

(b) Subject to valid existing rights, the wilderness study areas designated by this section shall, until Congress determines otherwise, be administered by the Secretary so as to maintain their presently existing wilderness character and potential for inclusion in the National Wilderness Preservation System.

SEC. 103. (a) The Congress finds that—

(1) the Department of Agriculture has completed the second roadless area review and evaluation program (RARE II);

(2) the Congress has made its own review and examination of national forest system roadless areas in Arizona and of the environmental impacts associated with alternative allocations of such areas.

(b) On the basis of such review, the Congress hereby determines and directs that—

Livestock.

16 USC 1133.

16 USC 1133
note.

Report.

94 Stat. 3223.

President of U.S.

Conservation.

Congress.

(1) without passing on the question of the legal and factual sufficiency of the RARE II final environmental statement (dated January 1979) with respect to national forest system lands in States other than Arizona, such statement shall not be subject to judicial review with respect to national forest system lands in the State of Arizona;

(2) with respect to the national forest system lands in the State of Arizona which were reviewed by the Department of Agriculture in the second roadless area review and evaluation (RARE II) and those lands referred to in subsection (d), except those lands designated for wilderness study upon enactment of this Act, that review and evaluation or reference shall be deemed for the purposes of the initial land management plans required for such lands by the Forest and Rangeland Renewable Resources Planning Act of 1974, as amended by the National Forest Management Act of 1976, to be an adequate consideration of the suitability of such lands for inclusion in the National Wilderness Preservation System and the Department of Agriculture shall not be required to review the wilderness option prior to the revisions of the plans, but shall review the wilderness option when the plans are revised, which revisions will ordinarily occur on a ten-year cycle, or at least every fifteen years, unless, prior to such time the Secretary of Agriculture finds that conditions in a unit have significantly changed;

(3) areas in the State of Arizona reviewed in such final environmental statement or referred to in subsection (d) and not designated wilderness or wilderness study upon enactment of this Act shall be managed for multiple use in accordance with land management plans pursuant to section 6 of the Forest and Rangeland Renewable Resources Planning Act of 1974, as amended by the National Forest Management Act of 1976: *Provided*, That such areas need not be managed for the purpose of protecting their suitability for wilderness designation prior to or during revision of the initial land management plans;

(4) in the event that revised land management plans in the State of Arizona are implemented pursuant to section 6 of the Forest and Rangeland Renewable Resources Planning Act of 1974, as amended by the National Forest Management Act of 1976, and other applicable law, areas not recommended for wilderness designation need not be managed for the purpose of protecting their suitability for wilderness designation prior to or during revision of such plans, and areas recommended for wilderness designation shall be managed for the purpose of protecting their suitability for wilderness designation as may be required by the Forest and Rangeland Renewable Resources Planning Act of 1974, as amended by the National Forest Management Act of 1976, and other applicable law; and

(5) unless expressly authorized by Congress, the Department of Agriculture shall not conduct any further statewide roadless area review and evaluation of national forest system lands in the State of Arizona for the purpose of determining their suitability for inclusion in the National Wilderness Preservation System.

(c) As used in this section, and as provided in section 6 of the Forest and Rangeland Renewable Resources Planning Act of 1974, as amended by the National Forest Management Act of 1976, the term "revision" shall not include an "amendment" to a plan.

16 USC 1600
note.
16 USC 1600
note.

16 USC 1604.

16 USC 1600
note.

16 USC 1604.

(d) The provisions of this section shall also apply to national forest system roadless lands in the State of Arizona which are less than five thousand acres in size.

SEC. 104. Section 3(a) of the Wild and Scenic Rivers Act (16 U.S.C. 1274) is amended by inserting the following after paragraph (50):

“(51) VERDE, ARIZONA.—The segment from the boundary between national forest and private land in sections 26 and 27, township 13 north, range 5 east, Gila Salt River meridian, downstream to the confluence with Red Creek, as generally depicted on a map entitled ‘Verde River—Wild and Scenic River’, dated March 1984, which is on file and available for public inspection in the Office of the Chief, Forest Service, United States Department of Agriculture; to be administered by the Secretary of Agriculture. This designation shall not prevent water users receiving Central Arizona Project water allocations from diverting that water through an exchange agreement with downstream water users in accordance with Arizona water law. After consultation with State and local governments and the interested public and within two years after the date of enactment of this paragraph, the Secretary shall take such action as is required under subsection (b) of this section.”

Water.

SEC. 105. There are added to the Chiricahua National Monument, in the State of Arizona, established by Proclamation Numbered 1692 of April 18, 1924 (43 Stat. 1946) certain lands in the Coronado National Forest which comprise approximately eight hundred and fifty acres as generally depicted on the map entitled “Bonita Creek Watershed”, dated May 1984, retained by the United States Park Service, Washington, D.C. The area added by this paragraph shall be administered by the National Park Service as wilderness.

TITLE II

SEC. 201. The Congress finds that—

(1) the Aravaipa Canyon, situated in the Galiuro Mountains in the Sonoran desert region of southern Arizona, is a primitive place of great natural beauty that, due to the rare presence of a perennial stream, supports an extraordinary abundance and diversity of native plant, fish, and wildlife, making it a resource of national significance; and

(2) the Aravaipa Canyon should, together with certain adjoining public lands, be incorporated within the National Wilderness Preservation System in order to provide for the preservation and protection of this relatively undisturbed but fragile complex of desert, riparian and aquatic ecosystems, and the native plant, fish, and wildlife communities dependent on it, as well as to protect and preserve the area's great scenic, geologic, and historical values, to a greater degree than would be possible in the absence of wilderness designation.

SEC. 202. In furtherance of the purposes of the Wilderness Act of 1964 (78 Stat. 890, 16 U.S.C. 1131 et seq.) and consistent with the policies and provisions of the Federal Land Policy and Management Act of 1976 (90 Stat. 2743; 43 U.S.C. 1701 et seq.), certain public lands in Graham and Pinal Counties, Arizona, which comprise approximately six thousand six hundred and seventy acres, as generally depicted on a map entitled “Aravaipa Canyon Wilderness—Proposed” and dated May 1980, are hereby designated as the Aravaipa Canyon Wilderness and, therefore, as a component of the National Wilderness Preservation System.

Aravaipa
Canyon
Wilderness.

16 USC 1132
note.

16 USC 1131
note.

16 USC 1133.

Public
availability.

16 USC 1131
note.

16 USC 1132
note.

16 USC 1132
note.

16 USC 1132
note.

SEC. 203. Subject to valid existing rights, the Aravaipa Canyon Wilderness shall be administered by the Secretary of the Interior in accordance with the provisions of the Wilderness Act governing areas designated by that Act as wilderness. For purposes of this title, any references in such provisions to the effective date of the Wilderness Act shall be deemed to be a reference to the effective date of this Act and any reference to the Secretary of Agriculture with regard to administration of such areas shall be deemed to be a reference to the Secretary of the Interior, and any reference to wilderness areas designated by the Wilderness Act or designated national forest wilderness areas shall be deemed to be a reference to the Aravaipa Canyon Wilderness. For purposes of this title, the reference to national forest rules and regulations in the second sentence of section 4(d)(3) of the Wilderness Act shall be deemed to be a reference to rules and regulations applicable to public lands, as defined in section 103(e) of the Federal Land Policy and Management Act of 1976 (43 U.S.C. 1701, 1702).

SEC. 204. As soon as practicable after this Act takes effect, the Secretary of the Interior shall file a map and a legal description of the Aravaipa Canyon Wilderness with the Committee on Energy and Natural Resources of the United States Senate and with the Committee on Interior and Insular Affairs of the United States House of Representatives, and such map and description shall have the same force and effect as if included in this Act: *Provided*, That correction of clerical and typographical errors in the legal description and map may be made. The map and legal description shall be on file and available for public inspection in the offices of the Bureau of Land Management, Department of the Interior.

SEC. 205. Except as further provided in this section, the Aravaipa Primitive Area designations of January 16, 1969, and April 28, 1971, are hereby revoked.

TITLE III

SEC. 301. (a) In furtherance of the purposes of the Wilderness Act, the following lands are hereby designated as wilderness and therefore, as components of the National Wilderness Preservation System—

(1) certain lands in the Arizona Strip District of the Bureau of Land Management, Arizona, which comprise approximately six thousand five hundred acres, as generally depicted on a map entitled "Cottonwood Point Wilderness—Proposed", dated May 1983, and which shall be known as the Cottonwood Point Wilderness;

(2) certain lands in the Arizona Strip District of the Bureau of Land Management, Arizona, which comprise approximately thirty-six thousand three hundred acres, as generally depicted on a map entitled "Grand Wash Cliffs Wilderness—Proposed", dated May 1983, and which shall be known as the Grand Wash Cliffs Wilderness;

(3) certain lands in the Kaibab National Forest and in the Arizona Strip District of the Bureau of Land Management, Arizona, which comprise approximately seventy-seven thousand one hundred acres, as generally depicted on a map entitled "Kanab Creek Wilderness—Proposed", dated May 1983, and which shall be known as the Kanab Creek Wilderness;

(4) certain lands in the Arizona Strip District of the Bureau of Land Management, Arizona, which comprise approximately fourteen thousand six hundred acres, as generally depicted on a map entitled "Mt. Logan Wilderness—Proposed", dated May 1983, and which shall be known as the Mount Logan Wilderness; 16 USC 1132 note.

(5) certain lands in the Arizona Strip District of the Bureau of Land Management, Arizona, which comprise approximately seven thousand nine hundred acres, as generally depicted on a map entitled "Mt. Trumbull Wilderness—Proposed", dated May 1983, and which shall be known as the Mount Trumbull Wilderness; 16 USC 1132 note.

(6) certain lands in the Arizona Strip District of the Bureau of Land Management, Arizona, which comprise approximately eighty-four thousand seven hundred acres, as generally depicted on a map entitled "Paiute Wilderness—Proposed", dated May 1983, and which shall be known as the Paiute Wilderness; 16 USC 1132 note.

(7) certain lands in the Arizona Strip District, Arizona, and in the Cedar City District, Utah, of the Bureau of Land Management, which comprise approximately one hundred and ten thousand acres, as generally depicted on a map entitled "Paria Canyon-Vermilion Cliffs Wilderness—Proposed", dated May 1983, and which shall be known as the Paria Canyon-Vermilion Cliffs Wilderness; 16 USC 1132 note.

(8) certain lands in the Kaibab National Forest, Arizona, which comprise approximately forty thousand six hundred acres, as generally depicted on a map entitled "Saddle Mountain Wilderness—Proposed", dated May 1983, and which shall be known as the Saddle Mountain Wilderness; and 16 USC 1132 note.

(9) certain lands in the Arizona Strip District, Arizona, and in the Cedar City District, Utah, of the Bureau of Land Management which comprise approximately nineteen thousand six hundred acres, as generally depicted on a map entitled "Beaver Dam Mountains Wilderness—Proposed", dated May 1983, and which shall be known as the Beaver Dam Mountains Wilderness. 16 USC 1132 note.

(b) The previous classifications of the Paiute Primitive Area and the Paria Canyon Primitive Area are hereby abolished.

SEC. 302. (a) Subject to valid existing rights, each wilderness area designated by this title shall be administered by the appropriate Secretary in accordance with the provisions of the Wilderness Act: *Provided*, That any reference in such provisions to the effective date of the Wilderness Act shall be deemed to be a reference to the effective date of this Act, and any reference to the Secretary of Agriculture shall be deemed to be a reference to the Secretary who has administrative jurisdiction over the area. 16 USC 1131 note.

(b) Within the wilderness areas designated by this title, the grazing of livestock, where established prior to the date of enactment of this Act, shall be permitted to continue subject to such reasonable regulations, policies, and practices as the Secretary concerned deems necessary, as long as such regulations, policies, and practices fully conform with and implement the intent of Congress regarding grazing in such areas as such intent is expressed in the Wilderness Act. Livestock.

SEC. 303. As soon as practicable after enactment of this Act, a map and a legal description on each wilderness area designated by this title shall be filed by the Secretary concerned with the Committee

Public
availability.

on Energy and Natural Resources of the United States Senate and the Committee on Interior and Insular Affairs of the House of Representatives, and each such map and description shall have the same force and effect as if included in this Act: *Provided*, That correction of clerical and typographical errors in each such legal description and map may be made by the Secretary concerned subsequent to such filings. Each such map and legal description shall be on file and available for public inspection in the Office of the Chief of the Forest Service, Department of Agriculture or in the Office of the Director of the Bureau of Land Management, Department of the Interior, as is appropriate.

43 USC 1782.

SEC. 304. The Congress hereby finds and directs that lands in the Arizona Strip District of the Bureau of Land Management, Arizona, and those portions of the Starvation Point Wilderness Study Area (UT-040-057) and Paria Canyon Instant Study Area and contiguous Utah units in the Cedar City District of the Bureau of Land Management, Utah, not designated as wilderness by this Act have been adequately studied for wilderness designation pursuant to section 603 of the Federal Land Policy and Management Act (Public Law 94-579), and are no longer subject to the requirement of section 603(c) of the Federal Land Policy and Management Act pertaining to the management of wilderness study areas in a manner that does not impair the suitability of such areas for preservation as wilderness.

TITLE IV

SEC. 401. If any provision of this Act or the application thereof is held invalid, the remainder of the Act and the application thereof shall not be affected thereby.

Approved August 28, 1984.

LEGISLATIVE HISTORY—H.R. 4707 (S. 2242):

HOUSE REPORT No. 98-643 Part I (Comm. on Interior and Insular Affairs).
SENATE REPORT No. 98-463 accompanying S. 2242 (Comm. on Energy and Natural Resources).

CONGRESSIONAL RECORD, Vol. 130 (1984):

Apr. 2, 3, considered and passed House.

Aug. 9, considered and passed Senate, amended, in lieu of S. 2242.

Aug. 10, House concurred in certain Senate amendment.

KC NABH

GEOGRAPHIC STATE: ARIZONA MERIDIAN: 14 TOWNSHIP: 23-05 RANGE: 21-0E

SEC	SUBDIVISION	MIR X-REFERENCE	NUMBER/TYPE/DISPOSITION/ACRES	PROPRIETOR/INTEREST/RELATIONSHIP
27 34	E2W2, W2E2 N2, NW	14 24-05 21-0E	CASE: AZA 009341 TYPE: 311111 O&G LSE NONCOMP PUB DISP: CLOSED 01/01/86 ACRS: 02000.000	SANCHEZ O'BRIEN PETRO 100.00000% LESSEE
7 19 30 32 32	LOT 1, 2 SESE, S2S2NESE E2NE, NESE NE, NENW, NENWSE, N2NESE SENESE	14 23-05 20-0E	CASE: AZA 010012 TYPE: 289101 ROW-FS EASEMENT GRA DISP: AUTHORIZED 01/12/77 ACRS: 00072.730	AZ SHWY 100.00000% HOLDER
28 29	SE E2E2	14 24-05 21-0E	CASE: AZA 010784 TYPE: 311111 O&G LSE NONCOMP PUB DISP: CLOSED 08/01/86 ACRS: 00320.000	READING & BATES PETR 100.00000% LESSEE
33	E2NE		CASE: AZA 011410 TYPE: 311111 O&G LSE NONCOMP PUB DISP: CLOSED 02/01/87 ACRS: 00080.000	NRN MICHIGAN EXPL CO 100.00000% LESSEE
7 7 18 19 19 28 30 30 31 31	LOTS 1, 5 NE, E2NW LOT 1-4 S2SE, SE5W LOT 1-6 N2N2 NE, S2, NENW LOT 1-3 W2, S2SE, NWSE LOT 1-3		CASE: AZA 015469 TYPE: 311111 O&G LSE NONCOMP PUB DISP: CLOSED 08/31/82 ACRS: 01998.010	EXCEL ENERGY CORP 100.00000% LESSEE
19 19 19 31 32 32	W2SENW, W2E2SENW, W2NE5W SENE5W, W2NENE5W, SEENE5W SWNWSE, S2NWNWSE NENESE NE, N2NWNESW, NENWSE N2NESE, SESESE, N2N2NWSW	14 23-05 20-0E	CASE: AZA 016003 TYPE: 311111 O&G LSE NONCOMP PUB DISP: CLOSED 08/31/82 ACRS: 02217.770	EXCEL ENERGY CORP 100.00000% LESSEE
32 32 32	S2S2NE, S2SENW, N2NWNESW N2N2NWSW, N2NESE, SESESE NENWSE		CASE: AZA 022492FD TYPE: 220200 EX-FS SEC 206, FLPM DISP: CLOSED 01/03/89 ACRS: 00115.000	FS REGION 3 100.00000% ADMIN MGT ENT
32 32	S2NWSENW, S2N2NWSENW S2S2N2N2NWSENW		CASE: AZA 023281FD TYPE: 220200 EX-FS SEC 206, FLPM DISP: CLOSED 04/21/90 ACRS: 00008.125	FS REGION 3 100.00000% ADMIN MGT ENT

GEOGRAPHIC STATE: ARIZONA MERIDIAN: 14 TOWNSHIP: 23-0S RANGE: 21-0E

SEC	SUBDIVISION	M/R X-REFERENCE		NUMBER/TYPER/DISPOSITION/ACRES	PROPRIETOR/INTEREST/RELATIONSHIP
32	N2S2N2N2NWSE1NW			CASE: AZA 023288FD	EBNER CHARLES J 50.00000% PATENTEE
32	N2N2N2N2NWSE1NW			TYPE: 220200 EX-FS SEC 206, FLPM	EBNER JUDITH L 50.00000% PATENTEE
32	S2S2S2WNENW			DISP: AUTHORIZED 03/02/90	
32	S2S2N2S2S2WNENW			ACRS: 00005.000	
32	S2S2NE, S2S2EW, N2N2NWSE1W			CASE: AZA 023692FD	GRADY LORNA A 50.00000% PATENTEE
32	N2N2N2NW6W, N2NESE, SESESE			TYPE: 220200 EX-FS SEC 206, FLPM	GRADY LAND CORP INC 50.00000% PATENTEE
32	NE1NWSE			DISP: AUTHORIZED 12/11/89	
				ACRS: 00115.000	
32	S2N2WSE1NW, S2N2N2WSE1NW			CASE: AZA 024492FD	DOVE ALAN R 100.00000% PATENTEE
32	S2S2N2N2N2NWSE1NW			TYPE: 220200 EX-FS SEC 206, FLPM	
				DISP: AUTHORIZED 07/25/90	
				ACRS: 00008.125	
7	SE1ENW			CASE: AZA 026089	FS CORONADO NF 0.00000% SURFACE JURIS
				TYPE: 232170 MDL-FS MISCELLANEOU	FS REGION 3 0.00000% SURFACE JURIS
				DISP: AUTHORIZED 02/28/94	USDA 100.00000% HOLDING AGENC
				ACRS: 00010.000	
30	M&B	14	23-0S 19-0E	CASE: AZA 028556	FS CORONADO NF 100.00000% ADMIN MGT ENT
31	M&B	14	23-0S 20-0E	TYPE: 232107 MDL-FS WILDERNESS D	
		14	24-0S 20-0E	DISP: AUTHORIZED 08/28/84	
				ACRS: 20131.000	
18	LOT 4	14	23-0S 20-0E	CASE: AZAR 0036067	SULPHUR SPRGS ELEC 100.00000% HOLDER
				TYPE: 285002 ROW-POWER TRANS LIN	
				DISP: AUTHORIZED 05/28/56	
				ACRS: 00011.100	
5	SW1W, SE1W, SW	14	20-0S 22-0E	CASE: AZPHX 0000447	TOMBSTONE CITY OF 100.00000% HOLDER
5	LOT 2	14	21-0S 21-0E	TYPE: 287300 ROW-WATER PLANTS	
7	SE	14	21-0S 22-0E	DISP: AUTHORIZED 03/08/13	
7	SESENE	14	22-0S 21-0E	ACRS: 00208.240	
8	W2NW	14	23-0S 20-0E		
18	N2, SW				
19	S2NE, SE1W	14	23-0S 20-0E	CASE: AZPHX 0000712	JOHNSON R N 100.00000% HOLDER
19	LOT 2			TYPE: 287400 D/C EXIST PRIOR TO	
19	M4286 NS			DISP: CLOSED 09/21/86	
				ACRS: 00001.000	
6	M&B	14	23-0S 20-0E	CASE: AZPHX 0086976	SULPHUR SPRGS ELEC 100.00000% HOLDER
7	M&B	14	24-0S 20-0E	TYPE: 285002 ROW-POWER TRANS LIN	
18	M&B	14	24-0S 21-0E	DISP: AUTHORIZED 10/12/54	
19	M&B			ACRS: 00004.911	
20	M&B				
29	M&B				
32	M&B				

GEOGRAPHIC STATE: ARIZONA MERIDIAN: 14 TOWNSHIP: 23-09 RANGE: 21-0E

SEC	SUBDIVISION	NIR X-REFERENCE	NUMBER/TYPE/DISPOSITION/ACRES	PROPRIETOR/INTEREST/RELATIONSHIP
33	M&B			
34	M&B			

GEOGRAPHIC STATE: ARIZONA MERIDIAN: 14 TOWNSHIP: 24-05 RANGE: 20-0E

SEC	SUBDIVISION	MIR. X-REFERENCE	NUMBER/TYPER/DISPOSITION/ACRES	PROPRIETOR/INTEREST/RELATIONSHIP
3	ALL		CASE: AZA 015521	EXCEL ENERGY CORP 100.00000% LESSEE
4	ALL		TYPE: 311111 O&G LSE NONCOMP PUB	
5	ALL		DISP: CLOSED 08/31/82	
6	ALL		ACRS: 06654.020	
7	ALL			
8	ALL			
9	ALL			
10	N2, N2S2			
16	ALL			
17	ALL			
18	ALL			
1	ALL		CASE: AZA 016002	EXCEL ENERGY CORP 100.00000% APPLICANT
2	N2, NWSW, N2SE, SESE		TYPE: 311111 O&G LSE NONCOMP PUB	
2	LOT 1-4		DISP: CLOSED 08/31/82	
11	E2, NW, N2SW		ACRS: 02915.000	
12	ALL			
13	NE, N2SWNW, SENW			
13	LOT 1,2			
19	ALL			
20	ALL			
21	ALL			
003	M1279 MS		CASE: AZA 02328801	FS REGION 3 100.00000% ADMIN MGT ENT
			TYPE: 218009 ACQ-FS PL 95-442	
			DISP: AUTHORIZED 02/14/90	
			ACRS: 00020.661	
3	M1279 MS		CASE: AZA 023288PT	FS REGION 3 100.00000% ADMIN MGT ENT
			TYPE: 220200 EX-FS SEC 206, FLPW	
			DISP: AUTHORIZED 02/14/90	
			ACRS: 00020.661	
2	M1274 MS (WITHIN)	14 9-0N 15-0E	CASE: AZA 023607PT	FS REGION 3 100.00000% ADMIN MGT ENT
		14 10-0N 14-0E	TYPE: 220200 EX-FS SEC 206, FLPW	
		14 13-0N 1-0W	DISP: AUTHORIZED 07/23/90	
		14 14-0N 2-0E	ACRS: 00582.501	
		14 19-0N 8-0E		
		14 23-0S 12-0E		
		14 23-0S 13-0E		
002	POR MS 1274	14 5-0N 31-0E	CASE: AZA 028071PT	FS REGION 3 100.00000% ADMIN MGT ENT
		14 7-0N 27-0E	TYPE: 220200 EX-FS SEC 206, FLPW	
		14 7-0N 30-0E	DISP: AUTHORIZED 12/22/94	
		14 8-0N 29-0E	ACRS: 00666.573	
		14 10-0S 16-0E		
		14 12-0N 7-0E		
		14 17-0S 23-0E		
		14 19-0S 29-0E		

GEOGRAPHIC STATE: ARIZONA MERIDIAN: 14 TOWNSHIP: 24-05 RANGE: 20-0E

SEC	SUBDIVISION	NTR	X-REFERENCE	NUMBER/TYPE/DISPOSITION/ACRES	PROPRIETOR/INTEREST/RELATIONSHIP
		14	20-0N 9-0E		
		14	23-0S 20-0E		
1	M&B	14	23-0S 19-0E	CASE: AZA 028556	FS CORONADO NF 100.00000% ADMIN MGT ENT
2	M&B	14	23-0S 20-0E	TYPE: 232107 WDL-FS WILDERNESS D	
3	M&B	14	23-0S 21-0E	DISP: AUTHORIZED 08/28/84	
4	M&B			ACRS: 20131.000	
10	M&B				
11	M&B				
13	M&B	14	23-0S 20-0E	CASE: AZPHX 0086976	SULPHUR SPRGS ELEC 100.00000% HOLDER
		14	23-0S 21-0E	TYPE: 285002 RDW-POWER TRANS LIN	
		14	24-0S 21-0E	DISP: AUTHORIZED 10/12/54	
				ACRS: 00004.911	

